

Terminal A

Terminal A

Dallas, TX 75261

Inquiry Number: 7411289.14s

August 08, 2023

The EDR Radius Map™ Report with GeoCheck®



6 Armstrong Road, 4th floor
Shelton, CT 06484
Toll Free: 800.352.0050
www.edrnet.com

TABLE OF CONTENTS

<u>SECTION</u>	<u>PAGE</u>
Executive Summary	ES1
Overview Map	2
Detail Map	3
Map Findings Summary	4
Map Findings	8
Orphan Summary	115
Government Records Searched/Data Currency Tracking	GR-1
<u>GEOCHECK ADDENDUM</u>	
Physical Setting Source Addendum	A-1
Physical Setting Source Summary	A-2
Physical Setting SSURGO Soil Map	A-5
Physical Setting Source Map	A-16
Physical Setting Source Map Findings	A-18
Physical Setting Source Records Searched	PSGR-1

Thank you for your business.
Please contact EDR at 1-800-352-0050
with any questions or comments.

Disclaimer - Copyright and Trademark Notice

This Report contains certain information obtained from a variety of public and other sources reasonably available to Environmental Data Resources, LLC. It cannot be concluded from this Report that coverage information for the target and surrounding properties does not exist from other sources. This Report is provided on an "AS IS", "AS AVAILABLE" basis. **NO WARRANTY EXPRESS OR IMPLIED IS MADE WHATSOEVER IN CONNECTION WITH THIS REPORT. ENVIRONMENTAL DATA RESOURCES, LLC AND ITS SUBSIDIARIES, AFFILIATES AND THIRD PARTY SUPPLIERS DISCLAIM ALL WARRANTIES, OF ANY KIND OR NATURE, EXPRESS OR IMPLIED, ARISING OUT OF OR RELATED TO THIS REPORT OR ANY OF THE DATA AND INFORMATION PROVIDED IN THIS REPORT, INCLUDING WITHOUT LIMITATION, ANY WARRANTIES REGARDING ACCURACY, QUALITY, CORRECTNESS, COMPLETENESS, COMPREHENSIVENESS, SUITABILITY, MERCHANTABILITY, FITNESS FOR A PARTICULAR PURPOSE, TITLE, NON-INFRINGEMENT, MISAPPROPRIATION, OR OTHERWISE. ALL RISK IS ASSUMED BY THE USER. IN NO EVENT SHALL ENVIRONMENTAL DATA RESOURCES, LLC OR ITS SUBSIDIARIES, AFFILIATES OR THIRD PARTY SUPPLIERS BE LIABLE TO ANYONE FOR ANY DIRECT, INCIDENTAL, INDIRECT, SPECIAL, CONSEQUENTIAL OR OTHER DAMAGES OF ANY TYPE OR KIND (INCLUDING BUT NOT LIMITED TO LOSS OF PROFITS, LOSS OF USE, OR LOSS OF DATA) INFORMATION PROVIDED IN THIS REPORT.** Any analyses, estimates, ratings, environmental risk levels, or risk codes provided in this Report are provided for illustrative purposes only, and are not intended to provide, nor should they be interpreted as providing any facts regarding, or prediction or forecast of, any environmental risk for any property. Only an assessment performed by a qualified environmental professional can provide findings, opinions or conclusions regarding the environmental risk or conditions in, on or at any property.

Copyright 2023 by Environmental Data Resources, LLC. All rights reserved. Reproduction in any media or format, in whole or in part, of any report or map of Environmental Data Resources, LLC, or its affiliates, is prohibited without prior written permission.

EDR and its logos (including Sanborn and Sanborn Map) are trademarks of Environmental Data Resources, LLC or its affiliates. All other trademarks used herein are the property of their respective owners.

EXECUTIVE SUMMARY

A search of available environmental records was conducted by Environmental Data Resources, Inc (EDR). The report was designed to assist parties seeking to meet the search requirements of EPA's Standards and Practices for All Appropriate Inquiries (40 CFR Part 312), the ASTM Standard Practice for Environmental Site Assessments (E1527 - 21), the ASTM Standard Practice for Environmental Site Assessments for Forestland or Rural Property (E2247 - 16), the ASTM Standard Practice for Limited Environmental Due Diligence: Transaction Screen Process (E1528 - 22) or custom requirements developed for the evaluation of environmental risk associated with a parcel of real estate.

TARGET PROPERTY INFORMATION

ADDRESS

TERMINAL A
DALLAS, TX 75261

COORDINATES

Latitude (North): 32.9044530 - 32° 54' 16.03"
Longitude (West): 97.0383190 - 97° 2' 17.94"
Universal Transverse Mercator: Zone 14
UTM X (Meters): 683468.1
UTM Y (Meters): 3642210.5
Elevation: 589 ft. above sea level

USGS TOPOGRAPHIC MAP ASSOCIATED WITH TARGET PROPERTY

Target Property Map: 12969224 GRAPEVINE, TX
Version Date: 2019

AERIAL PHOTOGRAPHY IN THIS REPORT

Portions of Photo from: 20201011
Source: USDA

MAPPED SITES SUMMARY

Target Property Address:
 TERMINAL A
 DALLAS, TX 75261

Click on Map ID to see full detail.

MAP ID	SITE NAME	ADDRESS	DATABASE ACRONYMS	RELATIVE ELEVATION	DIST (ft. & mi.) DIRECTION
A1	BUDGET 5305 DFW APO	NORTH FACILITY	LPST, UST, Financial Assurance	Higher	292, 0.055, West
A2	DALLAS FT WORTH INTN	TERMINAL B NORTH	UST	Higher	292, 0.055, West
B3	DFW AIRPORT FLQ LOC	DFW AIRPORT	UST	Higher	337, 0.064, SW
B4	DFW AIRPORT FLQ GS 1	DFW AIRPORT	UST	Higher	337, 0.064, SW
B5	DFW AIRPORT JHZ SSAL	DFW AIRPORT	UST	Higher	337, 0.064, SW
B6	NATIONAL CAR RENTAL	DFW AIRPORT NORTH	UST, Financial Assurance	Higher	337, 0.064, SW
B7	DFW AIRPORT JHZ LOC	DFW AIRPORT	UST	Higher	337, 0.064, SW
B8	DFW AIRPORT CIX SSAL	DFW AIRPORT	UST	Higher	337, 0.064, SW
B9	DFW AIRPORT VORTAC	DFW AIRPORT	UST	Higher	337, 0.064, SW
B10	RUNWAY 35R ALSF 2	DFW AIRPORT	AST	Higher	337, 0.064, SW
B11	DFW AIRPORT	DFW AIRPORT	UST	Higher	337, 0.064, SW
12	STAR ENTERPRISE TEXA	3500 S SERVICE RD	UST, Financial Assurance	Lower	457, 0.087, ESE
13	DFW REGIONAL AIRPORT	AMERICAN AIRLINES TE	SWF/LF	Lower	552, 0.105, SSW
14	AMERICAN AIRLINES	2E 3E CONNECTOR BLDG	UST, Financial Assurance	Lower	1131, 0.214, South
15	DALLAS FORT WORTH AI	3122 E 30TH ST	LPST, Ind. Haz Waste, IHW CORR ACTION	Lower	1469, 0.278, South
16	AMERICAN AIRLINES	HANGAR II	LPST, UST, Financial Assurance	Higher	2520, 0.477, SW

EXECUTIVE SUMMARY

TARGET PROPERTY SEARCH RESULTS

The target property was not listed in any of the databases searched by EDR.

DATABASES WITH NO MAPPED SITES

No mapped sites were found in EDR's search of available ("reasonably ascertainable ") government records either on the target property or within the search radius around the target property for the following databases:

STANDARD ENVIRONMENTAL RECORDS

Lists of Federal NPL (Superfund) sites

NPL..... National Priority List
Proposed NPL..... Proposed National Priority List Sites
NPL LIENS..... Federal Superfund Liens

Lists of Federal Delisted NPL sites

Delisted NPL..... National Priority List Deletions

Lists of Federal sites subject to CERCLA removals and CERCLA orders

FEDERAL FACILITY..... Federal Facility Site Information listing
SEMS..... Superfund Enterprise Management System

Lists of Federal CERCLA sites with NFRAP

SEMS-ARCHIVE..... Superfund Enterprise Management System Archive

Lists of Federal RCRA facilities undergoing Corrective Action

CORRACTS..... Corrective Action Report

Lists of Federal RCRA TSD facilities

RCRA-TSDF..... RCRA - Treatment, Storage and Disposal

Lists of Federal RCRA generators

RCRA-LQG..... RCRA - Large Quantity Generators
RCRA-SQG..... RCRA - Small Quantity Generators
RCRA-VSQG..... RCRA - Very Small Quantity Generators (Formerly Conditionally Exempt Small Quantity Generators)

Federal institutional controls / engineering controls registries

LUCIS..... Land Use Control Information System

EXECUTIVE SUMMARY

US ENG CONTROLS..... Engineering Controls Sites List
US INST CONTROLS..... Institutional Controls Sites List

Federal ERNS list

ERNS..... Emergency Response Notification System

Lists of state- and tribal (Superfund) equivalent sites

SHWS..... State Superfund Registry

Lists of state and tribal landfills and solid waste disposal facilities

CLI..... Closed Landfill Inventory
DEBRIS..... Approved Debris Management Sites Locations
WASTE MGMT..... Commercial Hazardous & Solid Waste Management Facilities

Lists of state and tribal leaking storage tanks

INDIAN LUST..... Leaking Underground Storage Tanks on Indian Land
RDR..... Release Determination Report Listing

Lists of state and tribal registered storage tanks

FEMA UST..... Underground Storage Tank Listing
INDIAN UST..... Underground Storage Tanks on Indian Land
TANKS..... Petroleum Storage Tanks Listing

State and tribal institutional control / engineering control registries

AUL..... Sites with Controls

Lists of state and tribal voluntary cleanup sites

VCP..... Voluntary Cleanup Program Database
INDIAN VCP..... Voluntary Cleanup Priority Listing

Lists of state and tribal brownfield sites

BROWNFIELDS..... Brownfields Site Assessments

ADDITIONAL ENVIRONMENTAL RECORDS

Local Brownfield lists

US BROWNFIELDS..... A Listing of Brownfields Sites

Local Lists of Landfill / Solid Waste Disposal Sites

SWRCY..... Recycling Facility Listing
HIST LF..... Historical Information About Municipal Solid Waste Facilities
INDIAN ODI..... Report on the Status of Open Dumps on Indian Lands
ODI..... Open Dump Inventory
DEBRIS REGION 9..... Torres Martinez Reservation Illegal Dump Site Locations

EXECUTIVE SUMMARY

IHS OPEN DUMPS..... Open Dumps on Indian Land

Local Lists of Hazardous waste / Contaminated Sites

US HIST CDL..... Delisted National Clandestine Laboratory Register
CDL..... CDL
PRIORITYCLEANERS..... Dry Cleaner Remediation Program Prioritization List
DEL SHWS..... Deleted Superfund Registry Sites
US CDL..... National Clandestine Laboratory Register
CENTRAL REGISTRY..... CENTRAL REGISTRY

Local Lists of Registered Storage Tanks

NON REGIST PST..... Petroleum Storage Tank Non Registered

Local Land Records

HIST LIENS..... Environmental Liens Listing
LIENS..... Environmental Liens Listing
LIENS 2..... CERCLA Lien Information

Records of Emergency Release Reports

HMIRS..... Hazardous Materials Information Reporting System
SPILLS..... Spills Database
SPILLS 90..... SPILLS 90 data from FirstSearch
SPILLS 80..... SPILLS 80 data from FirstSearch

Other Ascertainable Records

RCRA NonGen / NLR..... RCRA - Non Generators / No Longer Regulated
FUDS..... Formerly Used Defense Sites
DOD..... Department of Defense Sites
SCRD DRYCLEANERS..... State Coalition for Remediation of Drycleaners Listing
US FIN ASSUR..... Financial Assurance Information
EPA WATCH LIST..... EPA WATCH LIST
2020 COR ACTION..... 2020 Corrective Action Program List
TSCA..... Toxic Substances Control Act
TRIS..... Toxic Chemical Release Inventory System
SSTS..... Section 7 Tracking Systems
ROD..... Records Of Decision
RMP..... Risk Management Plans
RAATS..... RCRA Administrative Action Tracking System
PRP..... Potentially Responsible Parties
PADS..... PCB Activity Database System
ICIS..... Integrated Compliance Information System
FTTS..... FIFRA/ TSCA Tracking System - FIFRA (Federal Insecticide, Fungicide, & Rodenticide Act)/TSCA (Toxic Substances Control Act)
MLTS..... Material Licensing Tracking System
COAL ASH DOE..... Steam-Electric Plant Operation Data
COAL ASH EPA..... Coal Combustion Residues Surface Impoundments List
PCB TRANSFORMER..... PCB Transformer Registration Database
RADINFO..... Radiation Information Database
HIST FTTS..... FIFRA/TSCA Tracking System Administrative Case Listing
DOT OPS..... Incident and Accident Data

EXECUTIVE SUMMARY

CONSENT.....	Superfund (CERCLA) Consent Decrees
INDIAN RESERV.....	Indian Reservations
FUSRAP.....	Formerly Utilized Sites Remedial Action Program
UMTRA.....	Uranium Mill Tailings Sites
LEAD SMELTERS.....	Lead Smelter Sites
US AIRS.....	Aerometric Information Retrieval System Facility Subsystem
US MINES.....	Mines Master Index File
ABANDONED MINES.....	Abandoned Mines
FINDS.....	Facility Index System/Facility Registry System
ECHO.....	Enforcement & Compliance History Information
DOCKET HWC.....	Hazardous Waste Compliance Docket Listing
UXO.....	Unexploded Ordnance Sites
FUELS PROGRAM.....	EPA Fuels Program Registered Listing
PFAS NPL.....	Superfund Sites with PFAS Detections Information
PFAS FEDERAL SITES.....	Federal Sites PFAS Information
PFAS TSCA.....	PFAS Manufacture and Imports Information
PFAS RCRA MANIFEST.....	PFAS Transfers Identified In the RCRA Database Listing
PFAS ATSDR.....	PFAS Contamination Site Location Listing
PFAS WQP.....	Ambient Environmental Sampling for PFAS
PFAS NPDES.....	Clean Water Act Discharge Monitoring Information
PFAS ECHO.....	Facilities in Industries that May Be Handling PFAS Listing
PFAS ECHO FIRE TRAINING.....	Facilities in Industries that May Be Handling PFAS Listing
PFAS PART 139 AIRPORT.....	All Certified Part 139 Airports PFAS Information Listing
AQUEOUS FOAM NRC.....	Aqueous Foam Related Incidents Listing
PFAS.....	PFAS Contamination Site Location Listing
AQUEOUS FOAM.....	AFFF Sites Listing
AIRS.....	Current Emission Inventory Data
APAR.....	Affected Property Assessment Report Site Listing
ASBESTOS.....	ASBESTOS
COAL ASH.....	Coal Ash Disposal Sites
DRYCLEANERS.....	Drycleaner Registration Database Listing
ED AQUIF.....	Edwards Aquifer Permits
ENF.....	Notice of Violations Listing
Financial Assurance.....	Financial Assurance Information Listing
GCC.....	Groundwater Contamination Cases
IOP.....	Innocent Owner/Operator Program
LEAD.....	LEAD
Ind. Haz Waste.....	Industrial & Hazardous Waste Database
MSD.....	Municipal Settings Designations Database
NPDES.....	NPDES Facility List
RWS.....	Radioactive Waste Sites
TIER 2.....	Tier 2 Chemical Inventory Reports
UIC.....	Underground Injection Wells Database Listing
IHW CORR ACTION.....	Industrial and Hazardous Waste Corrective Action Information
PST STAGE 2.....	PST Stage 2
COMP HIST.....	Compliance History Listing
MINES MRDS.....	Mineral Resources Data System
PFAS TRIS.....	List of PFAS Added to the TRI

EDR HIGH RISK HISTORICAL RECORDS

EDR Exclusive Records

EDR MGP..... EDR Proprietary Manufactured Gas Plants

EXECUTIVE SUMMARY

EDR Hist Auto..... EDR Exclusive Historical Auto Stations
EDR Hist Cleaner..... EDR Exclusive Historical Cleaners

EDR RECOVERED GOVERNMENT ARCHIVES

Exclusive Recovered Govt. Archives

RGA HWS..... Recovered Government Archive State Hazardous Waste Facilities List
RGA LF..... Recovered Government Archive Solid Waste Facilities List

SURROUNDING SITES: SEARCH RESULTS

Surrounding sites were identified in the following databases.

Elevations have been determined from the USGS Digital Elevation Model and should be evaluated on a relative (not an absolute) basis. Relative elevation information between sites of close proximity should be field verified. Sites with an elevation equal to or higher than the target property have been differentiated below from sites with an elevation lower than the target property.

Page numbers and map identification numbers refer to the EDR Radius Map report where detailed data on individual sites can be reviewed.

Sites listed in ***bold italics*** are in multiple databases.

Unmappable (orphan) sites are not considered in the foregoing analysis.

STANDARD ENVIRONMENTAL RECORDS

Lists of state and tribal landfills and solid waste disposal facilities

SWF/LF: The Solid Waste Facilities/Landfill Sites records typically contain an inventory of solid waste disposal facilities or landfills in a particular state. The data come from the Texas Commission on Environmental Quality's permitted Solid Waste Facilities list.

A review of the SWF/LF list, as provided by EDR, and dated 04/19/2023 has revealed that there is 1 SWF/LF site within approximately 0.5 miles of the target property.

<u>Lower Elevation</u>	<u>Address</u>	<u>Direction / Distance</u>	<u>Map ID</u>	<u>Page</u>
DFW REGIONAL AIRPORT Facility Status: CLOSED Estimated Closure Date: 6/1/1995 Permit Number: 113	AMERICAN AIRLINES TE	SSW 0 - 1/8 (0.105 mi.)	13	77

Lists of state and tribal leaking storage tanks

LPST: The Leaking Petroleum Storage Tank Incident Reports contain an inventory of reported leaking petroleum storage tank incidents. The data come from the Texas Commission on Environmental Quality's Leaking Petroleum Storage Tank Database.

A review of the LPST list, as provided by EDR, and dated 03/28/2023 has revealed that there are 3 LPST sites within approximately 0.5 miles of the target property.

EXECUTIVE SUMMARY

<u>Equal/Higher Elevation</u>	<u>Address</u>	<u>Direction / Distance</u>	<u>Map ID</u>	<u>Page</u>
BUDGET 5305 DFW APO LPST Id: 105844 CA Status: 6A - FINAL CONCURRENCE ISSUED Facility ID: 0047588 Status Code: FINAL CONCURRENCE ISSUED, CASE CLOSED	NORTH FACILITY	W 0 - 1/8 (0.055 mi.)	A1	8
AMERICAN AIRLINES LPST Id: 104871 CA Status: 6A - FINAL CONCURRENCE ISSUED Facility ID: 0058393 Status Code: FINAL CONCURRENCE ISSUED, CASE CLOSED	HANGAR II	SW 1/4 - 1/2 (0.477 mi.)	16	102

<u>Lower Elevation</u>	<u>Address</u>	<u>Direction / Distance</u>	<u>Map ID</u>	<u>Page</u>
DALLAS FORT WORTH AI LPST Id: 119969 CA Status: 6A - FINAL CONCURRENCE ISSUED	3122 E 30TH ST	S 1/4 - 1/2 (0.278 mi.)	15	92

Lists of state and tribal registered storage tanks

UST: The Underground Storage Tank database contains registered USTs. USTs are regulated under Subtitle I of the Resource Conservation and Recovery Act (RCRA). The data come from the Texas Commission on Environmental Quality's Petroleum Storage Tank Database.

A review of the UST list, as provided by EDR, and dated 03/02/2023 has revealed that there are 12 UST sites within approximately 0.25 miles of the target property.

<u>Equal/Higher Elevation</u>	<u>Address</u>	<u>Direction / Distance</u>	<u>Map ID</u>	<u>Page</u>
BUDGET 5305 DFW APO Facility Status: INACTIVE Facility Id: 47588 Facility Num: 58457 AI Number: 745017072002205	NORTH FACILITY	W 0 - 1/8 (0.055 mi.)	A1	8
DALLAS FT WORTH INTN Facility Status: INACTIVE Facility Id: 65390 Facility Num: 58472 AI Number: 382639302007024	TERMINAL B NORTH	W 0 - 1/8 (0.055 mi.)	A2	18
DFW AIRPORT FLQ LOC Facility Status: INACTIVE Facility Id: 35834 Facility Num: 67643 AI Number: 800639552002247	DFW AIRPORT	SW 0 - 1/8 (0.064 mi.)	B3	21
DFW AIRPORT FLQ GS 1 Facility Status: INACTIVE Facility Id: 35835 Facility Num: 67644 AI Number: 453833172002138	DFW AIRPORT	SW 0 - 1/8 (0.064 mi.)	B4	24
DFW AIRPORT JHZ SSAL	DFW AIRPORT	SW 0 - 1/8 (0.064 mi.)	B5	28

EXECUTIVE SUMMARY

Facility Status: INACTIVE
 Facility Id: 35837
 Facility Num: 67646
 AI Number: 554821832002138

<p>NATIONAL CAR RENTAL Facility Status: INACTIVE Facility Id: 45751 Facility Num: 58455 AI Number: 128612422002207</p>	<p>DFW AIRPORT NORTH</p>	<p>SW 0 - 1/8 (0.064 mi.)</p>	<p>B6</p>	<p>31</p>
<p>DFW AIRPORT JHZ LOC Facility Status: INACTIVE Facility Id: 35831 Facility Num: 67640 AI Number: 757619442002247</p>	<p>DFW AIRPORT</p>	<p>SW 0 - 1/8 (0.064 mi.)</p>	<p>B7</p>	<p>45</p>
<p>DFW AIRPORT CIX SSAL Facility Status: INACTIVE Facility Id: 35838 Facility Num: 67647 AI Number: 652816212002138</p>	<p>DFW AIRPORT</p>	<p>SW 0 - 1/8 (0.064 mi.)</p>	<p>B8</p>	<p>48</p>
<p>DFW AIRPORT VORTAC Facility Status: INACTIVE Facility Id: 35852 Facility Num: 67654 AI Number: 602729612002138</p>	<p>DFW AIRPORT</p>	<p>SW 0 - 1/8 (0.064 mi.)</p>	<p>B9</p>	<p>51</p>
<p>DFW AIRPORT Facility Status: INACTIVE Facility Id: 35836 Facility Num: 67645 AI Number: 440827752002138</p>	<p>DFW AIRPORT</p>	<p>SW 0 - 1/8 (0.064 mi.)</p>	<p>B11</p>	<p>56</p>

<u>Lower Elevation</u>	<u>Address</u>	<u>Direction / Distance</u>	<u>Map ID</u>	<u>Page</u>
<p>STAR ENTERPRISE TEXA Facility Status: INACTIVE Facility Id: 13602 Facility Num: 58441 AI Number: 497582342002172</p>	<p>3500 S SERVICE RD</p>	<p>ESE 0 - 1/8 (0.087 mi.)</p>	<p>12</p>	<p>60</p>
<p>AMERICAN AIRLINES Facility Status: INACTIVE Facility Id: 12472 Facility Num: 58438 AI Number: 764456382003093</p>	<p>2E 3E CONNECTOR BLDG</p>	<p>S 1/8 - 1/4 (0.214 mi.)</p>	<p>14</p>	<p>78</p>

AST: The Aboveground Storage Tank database contains registered ASTs. The data come from the Texas Commission on Environmental Quality's Petroleum Storage Tank Database.

A review of the AST list, as provided by EDR, and dated 03/02/2023 has revealed that there is 1 AST site within approximately 0.25 miles of the target property.

<u>Equal/Higher Elevation</u>	<u>Address</u>	<u>Direction / Distance</u>	<u>Map ID</u>	<u>Page</u>
<p>RUNWAY 35R ALSF 2</p>	<p>DFW AIRPORT</p>	<p>SW 0 - 1/8 (0.064 mi.)</p>	<p>B10</p>	<p>55</p>

EXECUTIVE SUMMARY

Facility Id: 105705
Facility Id: 72856642002138
Facility Id: 69644
Facility Status: ACTIVE

EXECUTIVE SUMMARY

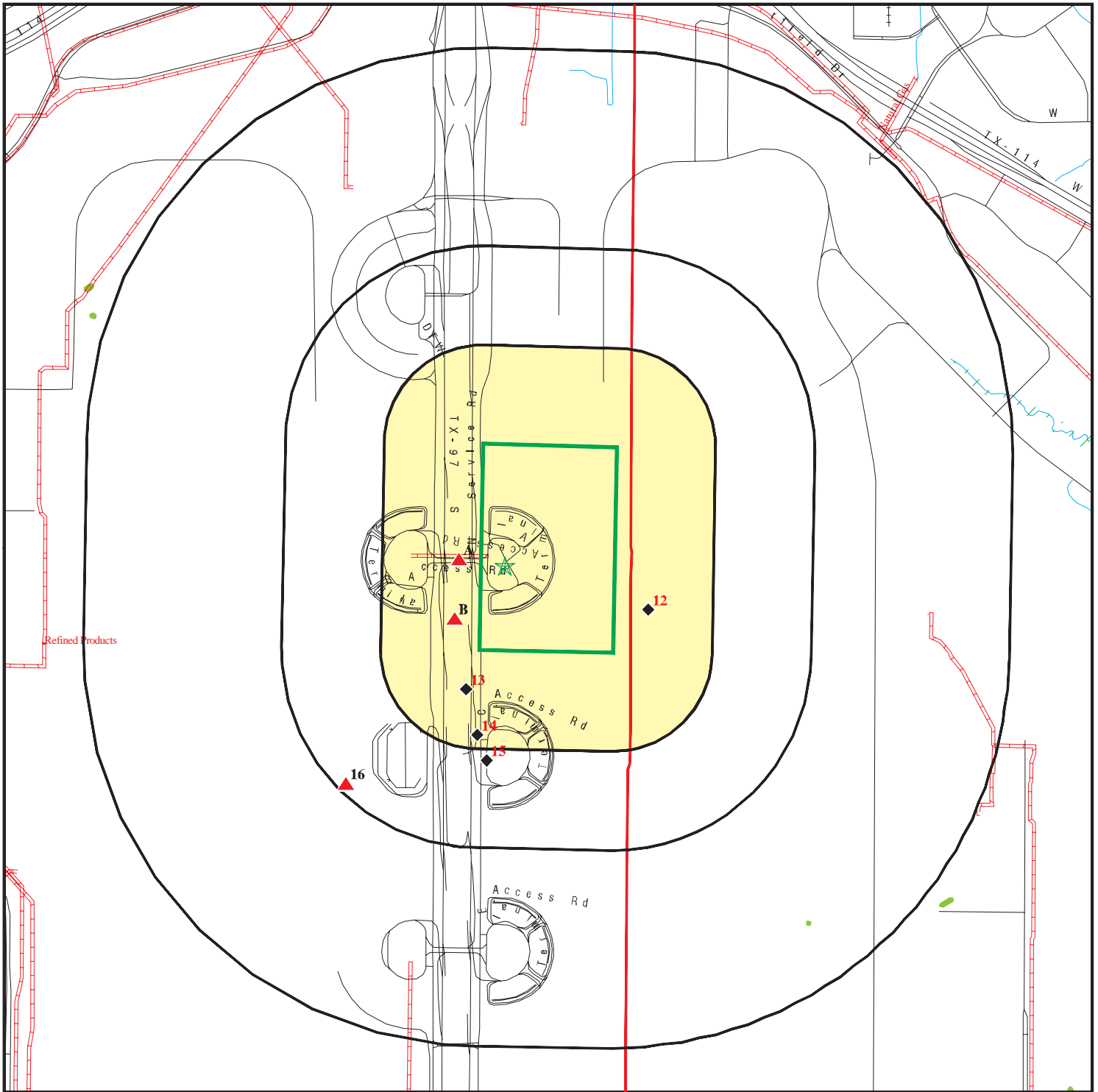
Due to poor or inadequate address information, the following sites were not mapped. Count: 116 records.







<u>Site Name</u>	<u>Database(s)</u>
TRANSPORTATION SECURITY ADMINISTRA	COMP HIST
TERMINAL A 43004 TERMINAL B 43001	ASBESTOS
TERMINAL C (FID NO. 33054) PIER PR	ASBESTOS
DFWTRIP2016149-DFW TERMINAL A/C CO	ASBESTOS
DFWTRIP2016152-DFW TERMINAL A/C CO	ASBESTOS
TERMINAL A (#43004), TERMINAL B (#	ASBESTOS
TERMINAL A#43004, T B#43001, T C#3	ASBESTOS
FID # 33043 / TERMINAL C - HIGH BA	ASBESTOS
DFWEAD2019089 - TERMINAL C (FID #	ASBESTOS
TERMINAL C (FID NO. 33054) DFWEAD2	ASBESTOS
DFW TERMINAL CONCOURSE 90-92	ASBESTOS
DFW TERMINAL B COL. 97.5-118	ASBESTOS
DFW TERMINAL B COL. 80-CB	ASBESTOS
DFW TERMINAL B COL. 52-56	ASBESTOS
DFW TERMINAL B 97.5-110	ASBESTOS
DFW TERMINAL B 44-56	ASBESTOS
DFW TERMINAL B 20-30	ASBESTOS
DFW TERMINAL B 20-30 TRIP	ASBESTOS
DFW TERMINAL A	ASBESTOS
DFW TERMINAL A	ASBESTOS
DFW TERMINAL A COL. 54-69	ASBESTOS
DFW TERMINAL A COL. 48-63	ASBESTOS
DFW TERMINAL A 60-67	ASBESTOS
DFW TERMINAL A 47-71	ASBESTOS
DFW TERMINAL A 105-122	ASBESTOS
TERMINAL E UNITED LOUNGE	ASBESTOS
DFWTRIP2016134 - TERMINAL E (FID#3	ASBESTOS
DFWTRIP2017010 - TERMINAL E (FID#3	ASBESTOS
DFWTRIP2017006 - TERMINAL B (FID#4	ASBESTOS
DFWEAD2017036 TERMINAL C (FID # 33	ASBESTOS
DFWTRIP2016183 TERMINAL B (FID# 43	ASBESTOS
TERMINAL A,B,C,E, CENTRAL UTILITIE	ASBESTOS
DFW TERMINAL A (43004)	ASBESTOS
TERMINAL A - A/C CONNECTOR	ASBESTOS
DFWTRIP2016112-DFW TERMINAL A/C CO	ASBESTOS
DFWTRIP2016148-DFW TERMINAL A/C CO	ASBESTOS
DFWTRIP2016167 - TERMINAL A/C CONN	ASBESTOS
ALLIED AVIATION TERMINAL F FUEL LO	ASBESTOS
DFW TERMINAL A	ASBESTOS
DFW TERMINAL C 20-22	ASBESTOS
DFW TERMINAL HANDLING	ASBESTOS
DFW TERMINAL B	ASBESTOS
DFW TERMINAL B	ASBESTOS
DFW TERMINAL B2 MATRIX	ASBESTOS
DFW TERMINAL B-E	ASBESTOS
DFW TERMINAL B ROOF B C	ASBESTOS
DFW TERMINAL B 82-96	ASBESTOS
DFW TERMINAL B 44-56	ASBESTOS
DFW TERMINAL B 31-41	ASBESTOS
DFW TERMINAL B 29-36	ASBESTOS
DFW TERMINAL B 29-36	ASBESTOS
DFW TERMINAL B 28-36	ASBESTOS
DFW TERMINAL B 23-31	ASBESTOS
DFW TERMINAL B 20-30	ASBESTOS
DFW TERMINAL B 20-30	ASBESTOS
DFW TERMINAL B 12-25	ASBESTOS
DFW TERMINAL B 11-28	ASBESTOS
DFW TERMINAL B 11-28	ASBESTOS
DFW TERMINAL B 11-20	ASBESTOS








EXECUTIVE SUMMARY

DFW TERMINAL B (43001)	ASBESTOS
DFW TERMINAL A 99-106	ASBESTOS
DFW TERMINAL A 93-97	ASBESTOS
DFW TERMINAL A 93-122	ASBESTOS
DFW TERMINAL A 93-122	ASBESTOS
DFW TERMINAL A 91-105CF	ASBESTOS
DFW TERMINAL A 72-76	ASBESTOS
DFW TERMINAL A 112-118	ASBESTOS
DFW TERMINAL A 106-127	ASBESTOS
DFW TERMINAL A 105-122	ASBESTOS
DFWTRIP2016155-DFW TERMINAL A (FID)	ASBESTOS
DELTA AIRLINES INCINERATION FACILI	SWF/LF, CENTRAL REGISTRY
AMERICAN AIRLINES OLD AIR FREIGHT	LPST
GENERAL TELEPHONE SOUTHWEST	LPST
NATIONAL CAR RENTAL FACILITY	LPST
TEXACO SERVICE STATION	LPST, UST, Financial Assurance
NATIONAL CAR RENTAL SYSTEM	LPST
TERMINAL RAMP SIDE	HMIRS
TERMINAL B GATE 7 DFW AIRPORT	FINDS
DFW AIRPORT TERMINAL HARDSTAND RAM	FINDS, ECHO
TERMINAL A RAIL STATION	FINDS
TRIP TERMINAL B	FINDS
TRIP TERMINAL E GARAGE	FINDS
TRIP TERMINAL A	FINDS
TERMINAL E SATELLITE REACTIVATION	FINDS
TEX RAIL TERMINAL B DFW INTERNATIO	FINDS, ECHO
DFW INTERNATIONAL AIRPORT BOARD TE	FINDS
TERMINAL F PHASE 1	FINDS
TEX RAIL TERMINAL B DFW INTERNATIO	FINDS, ECHO
TERMINAL C HIGHGATES DEMOLITION AN	FINDS, ECHO
TERMINAL E GATE 32 DFW AIRPORT	FINDS, ECHO
TERMINAL B GATE 7 DFW AIRPORT	SPILLS
200 N. BELTLINE AT ROADWAY EXPRESS	SPILLS
DFW AIRPORT TERMINAL A	SPILLS
TRANSPORTATION SECURITY ADMINISTRA	ENF
TERMINAL E SATELLITE REACTIVATION	CENTRAL REGISTRY
TRANSPORTATION SECURITY ADMINISTRA	CENTRAL REGISTRY
ATSACII TERMINAL B TERMINAL E	CENTRAL REGISTRY
TERMINAL A RAIL STATION	CENTRAL REGISTRY
TERMINAL D	CENTRAL REGISTRY
D10 TERMINAL RADAR APPROACH CONTRO	CENTRAL REGISTRY
TRIP TERMINAL A	CENTRAL REGISTRY
TRIP TERMINAL E GARAGE	CENTRAL REGISTRY
TRIP TERMINAL B	CENTRAL REGISTRY
TEX RAIL TERMINAL B DFW INTERNATIO	CENTRAL REGISTRY
TERMINAL E SATELLITE REACTIVATION	CENTRAL REGISTRY
DFW INTERNATIONAL AIRPORT BOARD TE	CENTRAL REGISTRY
TERMINAL F PHASE 1	CENTRAL REGISTRY
TERMINAL F PHASE 1	ECHO
DFW AIRPORT TERMINAL B NORTH	RDR
TERMINAL B SOUTH GSE AREA	RDR
UST 121 TERMINAL A S GSE	RDR
DFW AIRPORT TERMINAL A & B NORTH	RDR
TERMINAL C HIGHGATES DEMOLITION AN	CENTRAL REGISTRY
TERMINAL E GATE 32 DFW AIRPORT	CENTRAL REGISTRY
DFW AIRPORT TERMINAL S HARDSTAND R	CENTRAL REGISTRY
RAYCO CONSTRUCTION TERMINAL D ROAD	CENTRAL REGISTRY

OVERVIEW MAP - 7411289.14S



-  Target Property
-  Sites at elevations higher than or equal to the target property
-  Sites at elevations lower than the target property
-  Manufactured Gas Plants
-  National Priority List Sites
-  Dept. Defense Sites

-  Indian Reservations BIA
-  County Boundary
-  Pipelines
-  Special Flood Hazard Area (1%)
-  0.2% Annual Chance Flood Hazard
-  National Wetland Inventory
-  State Wetlands

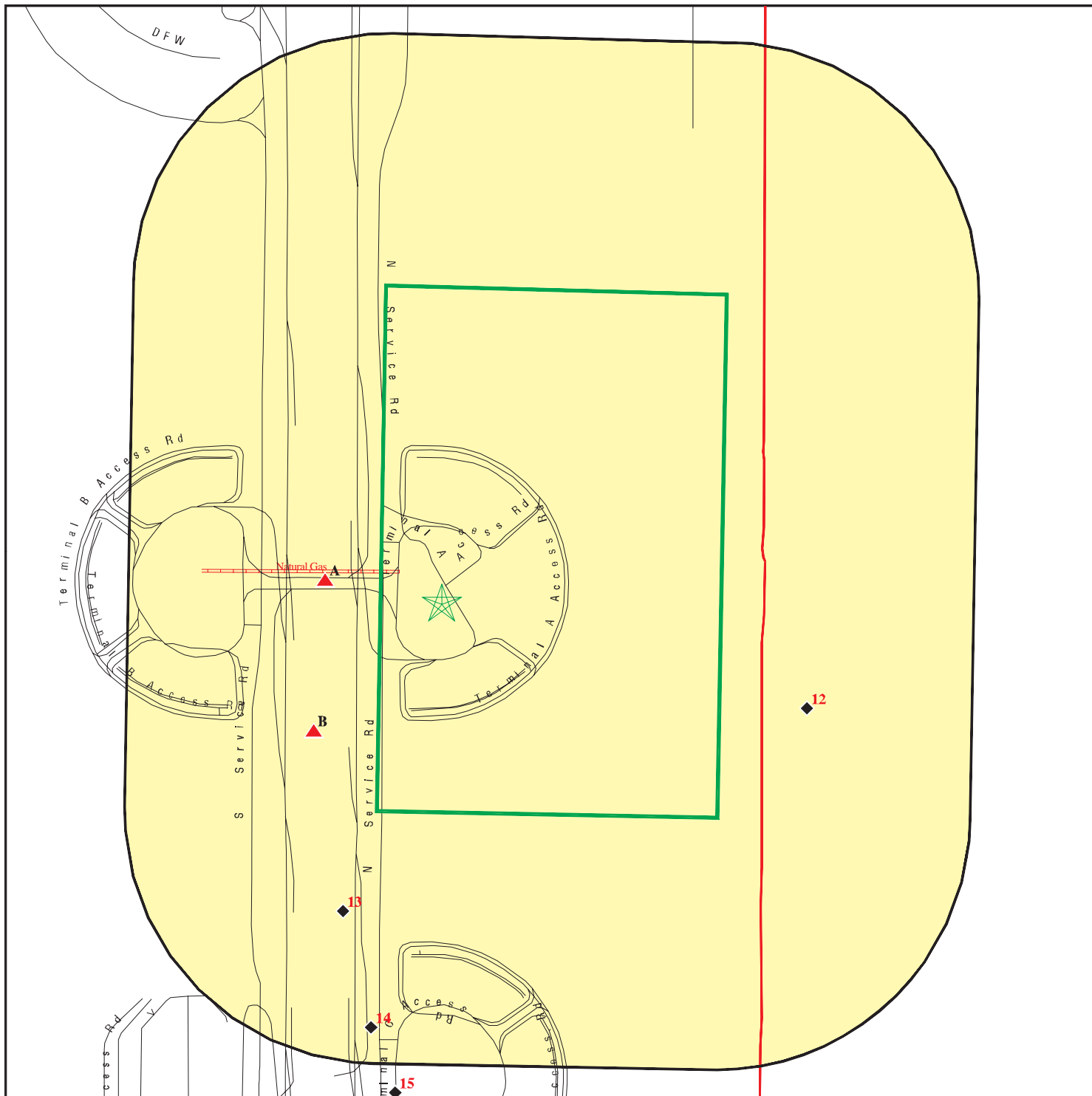








This report includes Interactive Map Layers to display and/or hide map information. The legend includes only those icons for the default map view.




SITE NAME: Terminal A
 ADDRESS: Terminal A
 Dallas TX 75261
 LAT/LONG: 32.904453 / 97.038319

CLIENT: Integrated Env. Solutions, Inc.
 CONTACT: Rae Lynn Schneider
 INQUIRY #: 7411289.14s
 DATE: August 08, 2023 12:12 pm

DETAIL MAP - 7411289.14S



-  Target Property
-  Sites at elevations higher than or equal to the target property
-  Sites at elevations lower than the target property
-  Manufactured Gas Plants
-  Sensitive Receptors
-  National Priority List Sites
-  Dept. Defense Sites

-  Indian Reservations BIA
 -  County Boundary
 -  Pipelines
- 0 1/8 1/4 1/2 Miles

This report includes Interactive Map Layers to display and/or hide map information. The legend includes only those icons for the default map view.

SITE NAME: Terminal A
 ADDRESS: Terminal A
 Dallas TX 75261
 LAT/LONG: 32.904453 / 97.038319

CLIENT: Integrated Env. Solutions, Inc.
 CONTACT: Rae Lynn Schneider
 INQUIRY #: 7411289.14s
 DATE: August 08, 2023 12:17 pm

MAP FINDINGS SUMMARY

Database	Search Distance (Miles)	Target Property	< 1/8	1/8 - 1/4	1/4 - 1/2	1/2 - 1	> 1	Total Plotted
<u>STANDARD ENVIRONMENTAL RECORDS</u>								
<i>Lists of Federal NPL (Superfund) sites</i>								
NPL	1.000		0	0	0	0	NR	0
Proposed NPL	1.000		0	0	0	0	NR	0
NPL LIENS	1.000		0	0	0	0	NR	0
<i>Lists of Federal Delisted NPL sites</i>								
Delisted NPL	1.000		0	0	0	0	NR	0
<i>Lists of Federal sites subject to CERCLA removals and CERCLA orders</i>								
FEDERAL FACILITY	0.500		0	0	0	NR	NR	0
SEMS	0.500		0	0	0	NR	NR	0
<i>Lists of Federal CERCLA sites with NFRAP</i>								
SEMS-ARCHIVE	0.500		0	0	0	NR	NR	0
<i>Lists of Federal RCRA facilities undergoing Corrective Action</i>								
CORRACTS	1.000		0	0	0	0	NR	0
<i>Lists of Federal RCRA TSD facilities</i>								
RCRA-TSDF	0.500		0	0	0	NR	NR	0
<i>Lists of Federal RCRA generators</i>								
RCRA-LQG	0.250		0	0	NR	NR	NR	0
RCRA-SQG	0.250		0	0	NR	NR	NR	0
RCRA-VSQG	0.250		0	0	NR	NR	NR	0
<i>Federal institutional controls / engineering controls registries</i>								
LUCIS	0.500		0	0	0	NR	NR	0
US ENG CONTROLS	0.500		0	0	0	NR	NR	0
US INST CONTROLS	0.500		0	0	0	NR	NR	0
<i>Federal ERNS list</i>								
ERNS	TP		NR	NR	NR	NR	NR	0
<i>Lists of state- and tribal (Superfund) equivalent sites</i>								
SHWS	1.000		0	0	0	0	NR	0
<i>Lists of state and tribal landfills and solid waste disposal facilities</i>								
SWF/LF	0.500		1	0	0	NR	NR	1
CLI	0.500		0	0	0	NR	NR	0
DEBRIS	0.500		0	0	0	NR	NR	0
WASTE MGMT	TP		NR	NR	NR	NR	NR	0

MAP FINDINGS SUMMARY

Database	Search Distance (Miles)	Target Property	< 1/8	1/8 - 1/4	1/4 - 1/2	1/2 - 1	> 1	Total Plotted
<i>Lists of state and tribal leaking storage tanks</i>								
INDIAN LUST	0.500		0	0	0	NR	NR	0
LPST	0.500		1	0	2	NR	NR	3
RDR	0.500		0	0	0	NR	NR	0
<i>Lists of state and tribal registered storage tanks</i>								
FEMA UST	0.250		0	0	NR	NR	NR	0
UST	0.250		11	1	NR	NR	NR	12
AST	0.250		1	0	NR	NR	NR	1
INDIAN UST	0.250		0	0	NR	NR	NR	0
TANKS	0.500		0	0	0	NR	NR	0
<i>State and tribal institutional control / engineering control registries</i>								
AUL	0.500		0	0	0	NR	NR	0
<i>Lists of state and tribal voluntary cleanup sites</i>								
VCP	0.500		0	0	0	NR	NR	0
INDIAN VCP	0.500		0	0	0	NR	NR	0
<i>Lists of state and tribal brownfield sites</i>								
BROWNFIELDS	0.500		0	0	0	NR	NR	0
<u>ADDITIONAL ENVIRONMENTAL RECORDS</u>								
<i>Local Brownfield lists</i>								
US BROWNFIELDS	0.500		0	0	0	NR	NR	0
<i>Local Lists of Landfill / Solid Waste Disposal Sites</i>								
SWRCY	0.500		0	0	0	NR	NR	0
HIST LF	0.500		0	0	0	NR	NR	0
INDIAN ODI	0.500		0	0	0	NR	NR	0
ODI	0.500		0	0	0	NR	NR	0
DEBRIS REGION 9	0.500		0	0	0	NR	NR	0
IHS OPEN DUMPS	0.500		0	0	0	NR	NR	0
<i>Local Lists of Hazardous waste / Contaminated Sites</i>								
US HIST CDL	TP		NR	NR	NR	NR	NR	0
CDL	TP		NR	NR	NR	NR	NR	0
PRIORITYCLEANERS	0.500		0	0	0	NR	NR	0
DEL SHWS	1.000		0	0	0	0	NR	0
US CDL	TP		NR	NR	NR	NR	NR	0
CENTRAL REGISTRY	TP		NR	NR	NR	NR	NR	0
<i>Local Lists of Registered Storage Tanks</i>								
NON REGIST PST	0.250		0	0	NR	NR	NR	0
<i>Local Land Records</i>								
HIST LIENS	TP		NR	NR	NR	NR	NR	0

MAP FINDINGS SUMMARY

Database	Search Distance (Miles)	Target Property	< 1/8	1/8 - 1/4	1/4 - 1/2	1/2 - 1	> 1	Total Plotted
LIENS	TP		NR	NR	NR	NR	NR	0
LIENS 2	TP		NR	NR	NR	NR	NR	0
Records of Emergency Release Reports								
HMIRS	TP		NR	NR	NR	NR	NR	0
SPILLS	TP		NR	NR	NR	NR	NR	0
SPILLS 90	TP		NR	NR	NR	NR	NR	0
SPILLS 80	TP		NR	NR	NR	NR	NR	0
Other Ascertainable Records								
RCRA NonGen / NLR	0.250		0	0	NR	NR	NR	0
FUDS	1.000		0	0	0	0	NR	0
DOD	1.000		0	0	0	0	NR	0
SCRD DRYCLEANERS	0.500		0	0	0	NR	NR	0
US FIN ASSUR	TP		NR	NR	NR	NR	NR	0
EPA WATCH LIST	TP		NR	NR	NR	NR	NR	0
2020 COR ACTION	0.250		0	0	NR	NR	NR	0
TSCA	TP		NR	NR	NR	NR	NR	0
TRIS	TP		NR	NR	NR	NR	NR	0
SSTS	TP		NR	NR	NR	NR	NR	0
ROD	1.000		0	0	0	0	NR	0
RMP	TP		NR	NR	NR	NR	NR	0
RAATS	TP		NR	NR	NR	NR	NR	0
PRP	TP		NR	NR	NR	NR	NR	0
PADS	TP		NR	NR	NR	NR	NR	0
ICIS	TP		NR	NR	NR	NR	NR	0
FTTS	TP		NR	NR	NR	NR	NR	0
MLTS	TP		NR	NR	NR	NR	NR	0
COAL ASH DOE	TP		NR	NR	NR	NR	NR	0
COAL ASH EPA	0.500		0	0	0	NR	NR	0
PCB TRANSFORMER	TP		NR	NR	NR	NR	NR	0
RADINFO	TP		NR	NR	NR	NR	NR	0
HIST FTTS	TP		NR	NR	NR	NR	NR	0
DOT OPS	TP		NR	NR	NR	NR	NR	0
CONSENT	1.000		0	0	0	0	NR	0
INDIAN RESERV	1.000		0	0	0	0	NR	0
FUSRAP	1.000		0	0	0	0	NR	0
UMTRA	0.500		0	0	0	NR	NR	0
LEAD SMELTERS	TP		NR	NR	NR	NR	NR	0
US AIRS	TP		NR	NR	NR	NR	NR	0
US MINES	0.250		0	0	NR	NR	NR	0
ABANDONED MINES	0.250		0	0	NR	NR	NR	0
FINDS	TP		NR	NR	NR	NR	NR	0
ECHO	TP		NR	NR	NR	NR	NR	0
DOCKET HWC	TP		NR	NR	NR	NR	NR	0
UXO	1.000		0	0	0	0	NR	0
FUELS PROGRAM	0.250		0	0	NR	NR	NR	0
PFAS NPL	0.250		0	0	NR	NR	NR	0
PFAS FEDERAL SITES	0.250		0	0	NR	NR	NR	0
PFAS TSCA	0.250		0	0	NR	NR	NR	0
PFAS RCRA MANIFEST	0.250		0	0	NR	NR	NR	0

MAP FINDINGS SUMMARY

Database	Search Distance (Miles)	Target Property	< 1/8	1/8 - 1/4	1/4 - 1/2	1/2 - 1	> 1	Total Plotted
PFAS ATSDR	0.250		0	0	NR	NR	NR	0
PFAS WQP	0.250		0	0	NR	NR	NR	0
PFAS NPDES	0.250		0	0	NR	NR	NR	0
PFAS ECHO	0.250		0	0	NR	NR	NR	0
PFAS ECHO FIRE TRAINING	0.250		0	0	NR	NR	NR	0
PFAS PART 139 AIRPORT	0.250		0	0	NR	NR	NR	0
AQUEOUS FOAM NRC	0.250		0	0	NR	NR	NR	0
PFAS	0.250		0	0	NR	NR	NR	0
AQUEOUS FOAM	0.250		0	0	NR	NR	NR	0
AIRS	TP		NR	NR	NR	NR	NR	0
APAR	TP		NR	NR	NR	NR	NR	0
ASBESTOS	TP		NR	NR	NR	NR	NR	0
COAL ASH	0.500		0	0	0	NR	NR	0
DRYCLEANERS	0.250		0	0	NR	NR	NR	0
ED AQUIF	TP		NR	NR	NR	NR	NR	0
ENF	TP		NR	NR	NR	NR	NR	0
Financial Assurance	TP		NR	NR	NR	NR	NR	0
GCC	TP		NR	NR	NR	NR	NR	0
IOP	TP		NR	NR	NR	NR	NR	0
LEAD	TP		NR	NR	NR	NR	NR	0
Ind. Haz Waste	0.250		0	0	NR	NR	NR	0
MSD	0.500		0	0	0	NR	NR	0
NPDES	TP		NR	NR	NR	NR	NR	0
RWS	TP		NR	NR	NR	NR	NR	0
TIER 2	TP		NR	NR	NR	NR	NR	0
UIC	TP		NR	NR	NR	NR	NR	0
IHW CORR ACTION	0.250		0	0	NR	NR	NR	0
PST STAGE 2	0.250		0	0	NR	NR	NR	0
COMP HIST	TP		NR	NR	NR	NR	NR	0
MINES MRDS	0.250		0	0	NR	NR	NR	0
PFAS TRIS	0.250		0	0	NR	NR	NR	0

EDR HIGH RISK HISTORICAL RECORDS

EDR Exclusive Records

EDR MGP	1.000		0	0	0	0	NR	0
EDR Hist Auto	0.125		0	NR	NR	NR	NR	0
EDR Hist Cleaner	0.125		0	NR	NR	NR	NR	0

EDR RECOVERED GOVERNMENT ARCHIVES

Exclusive Recovered Govt. Archives

RGA HWS	TP		NR	NR	NR	NR	NR	0
RGA LF	TP		NR	NR	NR	NR	NR	0

- Totals --			0	14	1	2	0	0	17
-------------	--	--	---	----	---	---	---	---	----

NOTES:

TP = Target Property

NR = Not Requested at this Search Distance

Sites may be listed in more than one database

Map ID
 Direction
 Distance
 Elevation

MAP FINDINGS

Site

Database(s)

EDR ID Number
 EPA ID Number

A1
West
< 1/8
0.055 mi.
292 ft.

BUDGET 5305 DFW APO N
NORTH FACILITY
DFW AIRPORT, TX

LPST
UST
Financial Assurance

U001278858
N/A

Site 1 of 2 in cluster A

Relative:
Higher
Actual:
590 ft.

LPST:

Name: BUDGET RENT A CAR N SERVICE
 Address: NORTH FACILITY
 City,State,Zip: DFW AIRPORT, TX 75261
 Facility ID: 0047588
 LPST Id: 105844
 Facility Location: TERMINAL 1W INTERNATIONAL PARKWAY
 TCEQ Region# and City: REGION 04 - DFW METROPLEX
 Region City: ARLINGTON
 Discovered Date: 01/08/1993
 Entered Date: 02/12/1993
 Reported Date: 01/08/1993
 Closure Date: 10/25/1995
 Priority: 5 - MINOR SOIL CONTAMINATION - DOES NOT REQUIRE A RAP
 Program: 1 - RPR
 CA Status: 6A - FINAL CONCURRENCE ISSUED
 Priority Description: MINOR SOIL CONTAMINATION - DOES NOT REQUIRE A RAP
Status: FINAL CONCURRENCE ISSUED, CASE CLOSED
 Coordinators Primary: 1
 Coordinators RPR: RPR
 Responsible Party Name: Not reported
 Responsible Party Contact: CATHLEEN MCMILLIN
 Responsible Party Address: PO BOX DFW
 Responsible Party City,St,Zip: DFW AIRPORT, TX 75261
 Responsible Party Telephone: 214/574-8185
 Reported Date: 01/08/1993
 Case Start Date: 10/25/1995
 Reference Number: RN102785672
 Project Manager: HWELCH

UST:

Name: BUDGET 5305 DFW APO N
 Address: NORTH FACILITY
 City,State,Zip: DFW AIRPORT, TX
 AI Number: 47588
 Facility Type: FLEET REFUELING
 Facility Begin Date: 01/01/1975
 Facility Status: INACTIVE
 Additional ID: 745017072002205
 Facility Exempt Status: N
 Records Off-Site: No
 UST Financial Assurance Required: No
 Number Of Active UST: 0
 Site Location Description: NORTH FACILITY
 Site Location (Nearest City Name): DFW AIRPORT
 Site Location (County Name): DALLAS
 Site Location (Tceq Region): 4
 Site Location (Location Zip): 75261
 Contact Name/Title: ,
 Contact Organization Name: BUDGET 5305 DFW APO N
 Contact Mailing Address1: Not reported
 Contact Mailing Address2: Not reported
 Contact Mailing City/State/Zip: Not reported

Map ID
Direction
Distance
Elevation

MAP FINDINGS

Site

Database(s)

EDR ID Number
EPA ID Number

BUDGET 5305 DFW APO N (Continued)

U001278858

Contact Telephone:	9725745593
Facility Contact Address Deliverable:	Not reported
Contact Fax Number:	Not reported
Contact Email Address:	Not reported
Signature Date On Earliest Reg Form:	01/18/1989
Signature Name/Title On Earliest Reg Form:	GEORGE DEARMENT,PURCHASING
Application Received Date On Earliest Reg Form:	01/20/1989
Signature Role On Earliest Reg Form:	Not reported
Signature Company On Earliest Reg Form:	Not reported
Enforcement Action:	Not reported
Facility Not Inspectable:	No
Operator:	
Princ ID:	448448802003162
Additional ID:	745017072002205
AI Number:	47588
Operator CN:	CN601700610
Operator Name:	DALLAS-FT WORTH INTERNATIONAL AIRPORT BOARD
Operator Effective Begin Date:	06/25/2002
Operator Type:	OG
Operator Role:	OPRCON
Contact Name:	ROBERT HORTON/VICE PRESIDENT, ENVIRONMENTAL AFFAIRS DEPARTMENT
Contact Organization Name:	DALLAS-FT WORTH INTERNATIONAL AIRPORT BOARD
Contact Mailing Address (Delivery):	PO BOX 619428
Contact Mailing Address (Internal Delivery):	Not reported
Contact Mailing City/State/Zip:	DFW AIRPORT TX 75261-9428
Contact Phone Country Code:	1
Contact Phone Area Code:	972
Contact Phone Number:	9735560
Contact Phone Extension:	0
Contact Fax Country Code:	Not reported
Contact Fax Area Code:	Not reported
Contact Fax Number:	Not reported
Contact Fax Extension:	Not reported
Contact Email Address:	Not reported
Contact Address Deliverable:	Not reported
Owner:	
Owner CN:	CN601700610
Owner Last Name:	DALLAS-FT WORTH INTERNATIONAL AIRPORT BOARD
Owner First Name:	Not reported
Owner Middle Name:	Not reported
Owner Type:	OG
Contact Mailing Address (Delivery):	PO BOX 619428
Contact Mailing Address (Internal Delivery):	Not reported
Contact Mailing City:	DFW AIRPORT
Contact Mailing State:	TX
Contact Mailing Zip:	75261
Contact Mailing Zip5:	9428
Contact Phone Number/Ext:	1 972 9735576/0
Contact Fax Country Code:	Not reported
Contact Fax Number/Ext:	/
Contact Email Address:	Not reported
Contact Address Deliverable:	Not reported
Princ ID:	448448802003162
Additional ID:	745017072002205
AI Number:	47588

Map ID
 Direction
 Distance
 Elevation

MAP FINDINGS

Site

Database(s)

EDR ID Number
 EPA ID Number

BUDGET 5305 DFW APO N (Continued)

U001278858

Owner Effective Begin Date:	06/25/2002
State Tax ID:	Not reported
Contact Role:	OWNCON
Contact Name/Title:	RICK ROSALES/ENV TECH
Contact Organization Name:	DALLAS FORT WORTH INTERNATIONAL AIRPORT BOARD

Self Certification:

Self Cert ID:	58457
Cert ID:	59757
AI Number:	47588
Self Certification Date:	04/27/2001
Signature Name/Title:	JANE KEITH
Signature Type Role:	LEGAL AUTH REP OWNER
Filing Status:	INITIAL
Registration Self Certification Flag:	Y
Facility Fees Self Certification Flag:	Y
Financial Assurance Self Certification Flag:	Y
Technical Standards Self Certification Flag:	Y
Delivery Certificate Expiration Date:	09/30/2002
Reporting Method:	Not reported
Tank Corrosion Protection Compliance:	Not reported
Piping Corrosion Protection Compliance:	Not reported
Compartment Release Detection Compliance:	Not reported
Piping Release Detection Compliance:	Not reported
Spill Prevention/Overfill Compliance:	Not reported

Tank:

Install Date:	01/01/1974
Tank Registration Date:	01/20/1989
Number of Compartments:	1
Tank Capacity:	10000
Tank Singlewall:	Y
Tank Doublewall:	N
Pipe Type:	P
UST ID:	124071
Facility ID:	58457
Ai Number:	47588
Tank Id:	87
Tank Status (Current):	REMOVED FROM GROUND
Tank Status Date:	03/10/1991
Empty:	N
Tank Regulatory Status:	FULLY REGULATED
Tank Int Prot (Internal Tank Lining Date):	Not reported
Piping Design (Single Wall):	Y
Piping Design (Double Wall):	N
Tank Ext Cont(Fac-Built Nonmetallic Jacket):	N
Tank Ext Cont(Syn Tank-Pit/Piping-Trench Liner):	N
Tank Ext Cont(Tank Vault/Rigid Trench Liner):	N
Piping Ext Cont(Fac-Built Nonmetallic Jacket):	N
Piping Ext Cont(Syn Tank-Pit/Piping-Trench Liner):	N
Piping Ext Cont(Tank Vault/Rigid Trench Liner):	N
Tank Material (Steel):	N
Tank Material(Frp(Fiberglass-Reinforced Plastic):	Y
Tank Mat(Composite (Steel W/Ext Frp Cladding)):	N
Tank Mat(Concrete):	N
Tank Mat(Jacketed (Steel W/Ext Nonmetallic Jck)):	N

Map ID
 Direction
 Distance
 Elevation

MAP FINDINGS

Site

Database(s)

EDR ID Number
 EPA ID Number

BUDGET 5305 DFW APO N (Continued)

U001278858

Tank Mat(Coated(Steel W/ExtPolyurethane Cladding)):	N
Piping Material (Steel):	Y
Piping Mat(Frp(Fiberglass Reinforced Plastic):	N
Piping Mat(Concrete):	N
Piping Mat(Jacketed(Steel W/Ext Nonmetallic Jacket)):	N
Piping Mat(Nonmetallic Flex Piping):	N
PipingConnect/Valves(Shear/Impact Valves(Under Disp)):	N
Piping Connect/Valves(Steel Swing-Joints(End Of Piping)):	N
Piping Connect/Valves (Flex Connectors(Ends Of Piping)):	N
Tank Corr Prot Meth(TCPM)(Cathodic-Field Installation):	N
TCPM (ExtDielectricCoat/Laminate/Tape/Wrap):	N
TCPM(Cathodic Prot-FacInstallation):	N
TCPM(Composite Tank(Steel W/Frp Ext Laminate):	N
TCPMeth(Coated Tank(Steel W/ExtPolyurethaneLaminate):	N
TCPM(FRP Tank Or Piping(Noncorrodible)):	Y
TCPM(Ext Nonmetallic Jacket):	N
TCPMeth(Unnecessary Per Corrosion Prot Spec):	N
Piping Corr Prot Meth(Dielectric Coat/Laminate/Tape/Wrap):	N
Piping Corr Prot Method(PCPM) (Cathodic Factory Install):	N
PCPM(Cathodic Prot-Field Install):	N
PCPMethod (FRP Tank Or Piping(Noncorrodible):	N
PCPM(Nonmetallic FlexPiping (Noncorrodible)):	N
PCPMeth(Isolated Open Area/2nd Containment):	N
PCPM (Dual Protected):	N
PCPM(Unnec Per Corrosion Prot Specialist):	N
Tank Corr Prot Compliance Flag:	Y
Piping Corr Prot Compliance Flag:	N
Tank Corrosion Prot Variance:	N
Piping Corrosion Prot Variance:	N
Temp Out Of Service Compliance:	N
Technical Compliance Flag:	N
Tank Tested Flag:	Y
Installation Signature Date:	03/28/1990
Compartment Records:	
Tank ID:	87
Tank Capacity:	10000
UST Comprt ID:	54105
UST ID:	124071
AI Number:	47588
Compartment ID:	A
Substance Stored1:	GASOLINE
Substance Stored2:	Not reported
Substance Stored3:	Not reported
CompartmentReleaseDetectionMethod(Vapor):	N
CRDM(GW Monitoring):	N
CRDM(Monitoring Of Secondary Cont Barrier):	N
CRDM(Auto Tank Gauge Test/Inv Control):	N
CRDM(Interstitial Monitoring SecWall/Jacket):	N
CRDM(Wkly Manual Gauging(Tanks<=1000 G):	N
CRDM(Mthly Tank Gauging(Emer Gen Tanks):	N
CRDM(Sir (Stat Inv Reconciliation)/Inv Control):	N
PipingReleaseDetectionMethod(PRDM)(Vapor):	N
PRDM(Groundwater Monitoring):	N
PRDM(Monitoring Sec Containment Barrier):	N
PRDM(InterstitialMonitoring w/in SecWall/Jacket):	N
PRDM(Mthly Piping Tightness Test)@.2Gph:	N
PRDM(AnnualPipingTightTest/ElecMon@.1Gph:	N

Map ID
 Direction
 Distance
 Elevation

MAP FINDINGS

Site

Database(s)

EDR ID Number
 EPA ID Number

BUDGET 5305 DFW APO N (Continued)

U001278858

PRDM(TriennialTightTest(Suction/GravityPiping):	N
PRDM AutoLineLeakDet(3.0 Gph PressPiping):	N
PRDM(Sir(StatInv Recon)/Inv Control)):	N
PRDM(Exempt System Suction:	N
Spill Overfill Prevention Equip(SOPE):	N
SOPE(Spill Cont/Bucket/Sump):	N
SOPE(DelShut-Off Valve):	N
SOPE(FlowRestrictorValue:	N
SOPE(Alarm (Set@<=90%) W/3a Or 3b:	N
SOPE(N/A Deliveries To Tank<=25G):	N
Compartment Release Det Compliance Flag:	N
Piping Release Detection Compliance Flag):	N
Spill/OverfillPreventionCompliance Flag:	N
Compartment Release Detection Variance:	N
Piping Release Detection Variance:	N
Spill And Overfill Prevention Variance:	N
Stage I Vapor Recovery:	Not reported
Stage 1 Installation Date:	Not reported

Install Date:	01/01/1974
Tank Registration Date:	01/20/1989
Number of Compartments:	1
Tank Capacity:	500
Tank Singlewall:	Y
Tank Doublewall:	N
Pipe Type:	G
UST ID:	124072
Facility ID:	58457
Ai Number:	47588
Tank Id:	88
Tank Status (Current):	REMOVED FROM GROUND
Tank Status Date:	03/19/1991
Empty:	N
Tank Regulatory Status:	FULLY REGULATED
Tank Int Prot (Internal Tank Lining Date):	Not reported
Piping Design (Single Wall):	Y
Piping Design (Double Wall):	N
Tank Ext Cont(Fac-Built Nonmetallic Jacket):	N
Tank Ext Cont(Syn Tank-Pit/Piping-Trench Liner):	N
Tank Ext Cont(Tank Vault/Rigid Trench Liner):	N
Piping Ext Cont(Fac-Built Nonmetallic Jacket):	N
Piping Ext Cont(Syn Tank-Pit/Piping-Trench Liner):	N
Piping Ext Cont(Tank Vault/Rigid Trench Liner):	N
Tank Material (Steel):	Y
Tank Material(Frp(Fiberglass-Reinforced Plastic):	N
Tank Mat(Composite (Steel W/Ext Frp Cladding)):	N
Tank Mat(Concrete):	N
Tank Mat(Jacketed (Steel W/Ext Nonmetallic Jck)):	N
Tank Mat(Coated(Steel W/ExtPolyurethane Cladding)):	N
Piping Material (Steel):	Y
Piping Mat(Frp(Fiberglass Reinforced Plastic):	N
Piping Mat(Concrete):	N
Piping Mat(Jacketed(Steel W/Ext Nonmetallic Jacket)):	N
Piping Mat(Nonmetallic Flex Piping):	N
PipingConnect/Valves(Shear/Impact Valves(Under Disp)):	N
Piping Connect/Valves(Steel Swing-Joints(End Of Piping)):	N

Map ID
 Direction
 Distance
 Elevation

MAP FINDINGS

Site

Database(s)

EDR ID Number
 EPA ID Number

BUDGET 5305 DFW APO N (Continued)

U001278858

Piping Connect/Valves (Flex Connectors(Ends Of Piping)):	N
Tank Corr Prot Meth(TCPM)(Cathodic-Field Installation):	N
TCPM (ExtDielectricCoat/Laminate/Tape/Wrap):	N
TCPM(Cathodic Prot-FacInstallation):	N
TCPM(Composite Tank(Steel W/Frp Ext Laminate):	N
TCPMeth(Coated Tank(Steel W/ExtPolyurethaneLaminate):	N
TCPM(FRP Tank Or Piping(Noncorrodible)):	N
TCPM(Ext Nonmetallic Jacket):	N
TCPMeth(Unnecessary Per Corrosion Prot Spec):	N
Piping Corr Prot Meth(Dielectric Coat/Laminate/Tape/Wrap):	N
Piping Corr Prot Method(PCPM) (Cathodic Factory Install):	N
PCPM(Cathodic Prot-Field Install):	N
PCPMeth (FRP Tank Or Piping(Noncorrodible):	N
PCPM(Nonmetallic FlexPiping (Noncorrodible)):	N
PCPMeth(Isolated Open Area/2nd Containment):	N
PCPM (Dual Protected):	N
PCPM(Unnec Per Corrosion Prot Specialist):	N
Tank Corr Prot Compliance Flag:	N
Piping Corr Prot Compliance Flag:	N
Tank Corrosion Prot Variance:	N
Piping Corrosion Prot Variance:	N
Temp Out Of Service Compliance:	N
Technical Compliance Flag:	N
Tank Tested Flag:	Y
Installation Signature Date:	03/28/1990
Compartment Records:	
Tank ID:	88
Tank Capacity:	500
UST Comprt ID:	54106
UST ID:	124072
AI Number:	47588
Compartment ID:	A
Substance Stored1:	USED OIL
Substance Stored2:	Not reported
Substance Stored3:	Not reported
CompartmentReleaseDetectionMethod(Vapor):	N
CRDM(GW Monitoring):	N
CRDM(Monitoring Of Secondary Cont Barrier):	N
CRDM(Auto Tank Gauge Test/Inv Control):	N
CRDM(Interstitial Monitoring SecWall/Jacket):	N
CRDM(Wkly Manual Gauging(Tanks<=1000 G):	N
CRDM(Mthly Tank Gauging(Emer Gen Tanks):	N
CRDM(Sir (Stat Inv Reconciliation)/Inv Control):	N
PipingReleaseDetectionMethod(PRDM)(Vapor):	N
PRDM(Groundwater Monitoring):	N
PRDM(Monitoring Sec Containment Barrier):	N
PRDM(InterstitialMonitoring w/in SecWall/Jacket):	N
PRDM(Mthly Piping Tightness Test)@.2Gph:	N
PRDM(AnnualPipingTightTest/ElecMon@.1Gph:	N
PRDM(TriennialTightTest(Suction/GravityPiping):	N
PRDM AutoLineLeakDet(3.0 Gph PressPiping):	N
PRDM(Sir(StatInv Recon)/Inv Control)):	N
PRDM(Exempt System Suction:	N
Spill Overfill Prevention Equip(SOPE):	N
SOPE(Spill Cont/Bucket/Sump):	N
SOPE(DelShut-Off Valve)):	N
SOPE(FlowRestrictorValue:	N

Map ID
 Direction
 Distance
 Elevation

MAP FINDINGS

Site

Database(s)

EDR ID Number
 EPA ID Number

BUDGET 5305 DFW APO N (Continued)

U001278858

SOPE(Alarm (Set@<=90%) W/3a Or 3b):	N
SOPE(N/A Deliveries To Tank<=25G):	N
Compartment Release Det Compliance Flag:	N
Piping Release Detection Compliance Flag):	N
Spill/OverfillPreventionCompliance Flag:	N
Compartment Release Detection Variance:	N
Piping Release Detection Variance:	N
Spill And Overfill Prevention Variance:	N
Stage I Vapor Recovery:	Not reported
Stage 1 Installation Date:	Not reported
Install Date:	03/01/1991
Tank Registration Date:	01/20/1989
Number of Compartments:	1
Tank Capacity:	10000
Tank Singlewall:	N
Tank Doublewall:	Y
Pipe Type:	P
UST ID:	124073
Facility ID:	58457
Ai Number:	47588
Tank Id:	1
Tank Status (Current):	REMOVED FROM GROUND
Tank Status Date:	07/01/2003
Empty:	N
Tank Regulatory Status:	FULLY REGULATED
Tank Int Prot (Internal Tank Lining Date):	Not reported
Piping Design (Single Wall):	N
Piping Design (Double Wall):	Y
Tank Ext Cont(Fac-Built Nonmetallic Jacket):	N
Tank Ext Cont(Syn Tank-Pit/Piping-Trench Liner):	N
Tank Ext Cont(Tank Vault/Rigid Trench Liner):	N
Piping Ext Cont(Fac-Built Nonmetallic Jacket):	N
Piping Ext Cont(Syn Tank-Pit/Piping-Trench Liner):	N
Piping Ext Cont(Tank Vault/Rigid Trench Liner):	N
Tank Material (Steel):	N
Tank Material(Frp(Fiberglass-Reinforced Plastic):	Y
Tank Mat(Composite (Steel W/Ext Frp Cladding)):	N
Tank Mat(Concrete):	N
Tank Mat(Jacketed (Steel W/Ext Nonmetallic Jck)):	N
Tank Mat(Coated(Steel W/ExtPolyurethane Cladding)):	N
Piping Material (Steel):	N
Piping Mat(Frp(Fiberglass Reinforced Plastic):	Y
Piping Mat(Concrete):	N
Piping Mat(Jacketed(Steel W/Ext Nonmetallic Jacket)):	N
Piping Mat(Nonmetallic Flex Piping):	N
PipingConnect/Valves(Shear/Impact Valves(Under Disp)):	N
Piping Connect/Valves(Steel Swing-Joints(End Of Piping)):	N
Piping Connect/Valves (Flex Connectors(Ends Of Piping)):	N
Tank Corr Prot Meth(TCPM)(Cathodic-Field Installation):	N
TCPM (ExtDielectricCoat/Laminate/Tape/Wrap):	N
TCPM(Cathodic Prot-FacInstallation):	N
TCPM(Composite Tank(Steel W/Frp Ext Laminate):	N
TCPMeth(Coated Tank(Steel W/ExtPolyurethaneLaminate):	N
TCPM(FRP Tank Or Piping(Noncorrodible)):	Y
TCPM(Ext Nonmetallic Jacket):	N

Map ID
 Direction
 Distance
 Elevation

MAP FINDINGS

Site

Database(s)

EDR ID Number
 EPA ID Number

BUDGET 5305 DFW APO N (Continued)

U001278858

TCPMeth(Unnecessary Per Corrosion Prot Spec):	N
Piping Corr Prot Meth(Dielectric Coat/Laminate/Tape/Wrap):	N
Piping Corr Prot Method(PCPM) (Cathodic Factory Install):	N
PCPM(Cathodic Prot-Field Install):	N
PCPMMethod (FRP Tank Or Piping(Noncorrodible):	Y
PCPM(Nonmetallic FlexPiping (Noncorrodible)):	N
PCPMeth(Isolated Open Area/2nd Containment):	N
PCPM (Dual Protected):	N
PCPM(Unnec Per Corrosion Prot Specialist):	N
Tank Corr Prot Compliance Flag:	Y
Piping Corr Prot Compliance Flag:	Y
Tank Corrosion Prot Variance:	N
Piping Corrosion Prot Variance:	N
Temp Out Of Service Compliance:	N
Technical Compliance Flag:	N
Tank Tested Flag:	Y
Installation Signature Date:	03/28/1990
Compartment Records:	
Tank ID:	1
Tank Capacity:	10000
UST Comprt ID:	54107
UST ID:	124073
AI Number:	47588
Compartment ID:	A
Substance Stored1:	GASOLINE
Substance Stored2:	Not reported
Substance Stored3:	Not reported
CompartmentReleaseDetectionMethod(Vapor):	N
CRDM(GW Monitoring):	N
CRDM(Monitoring Of Secondary Cont Barrier):	N
CRDM(Auto Tank Gauge Test/Inv Control):	Y
CRDM(Interstitial Monitoring SecWall/Jacket):	N
CRDM(Wkly Manual Gauging(Tanks<=1000 G):	N
CRDM(Mthly Tank Gauging(Emer Gen Tanks):	N
CRDM(Sir (Stat Inv Reconciliation)/Inv Control):	N
PipingReleaseDetectionMethod(PRDM)(Vapor):	N
PRDM(Groundwater Monitoring):	N
PRDM(Monitoring Sec Containment Barrier):	N
PRDM(InterstitialMonitoring w/in SecWall/Jacket):	N
PRDM(Mthly Piping Tightness Test)@.2Gph:	N
PRDM(AnnualPipingTightTest/ElecMon@.1Gph:	N
PRDM(TriennialTightTest(Suction/GravityPiping):	N
PRDM AutoLineLeakDet(3.0 Gph PressPiping):	Y
PRDM(Sir(StatInv Recon)/Inv Control)):	N
PRDM(Exempt System Suction:	N
Spill Overfill Prevention Equip(SOPE):	Y
SOPE(Spill Cont/Bucket/Sump):	Y
SOPE(DelShut-Off Valve):	Y
SOPE(FlowRestrictorValue:	N
SOPE(Alarm (Set@<=90%) W/3a Or 3b:	N
SOPE(N/A Deliveries To Tank<=25G):	N
Compartment Release Det Compliance Flag:	Y
Piping Release Detection Compliance Flag):	N
Spill/OverfillPreventionCompliance Flag:	Y
Compartment Release Detection Variance:	N
Piping Release Detection Variance:	N
Spill And Overfill Prevention Variance:	N

Map ID
Direction
Distance
Elevation

MAP FINDINGS

Site

Database(s)

EDR ID Number
EPA ID Number

BUDGET 5305 DFW APO N (Continued)

U001278858

Stage I Vapor Recovery:	TWO POINT SYSTEM
Stage 1 Installation Date:	Not reported
Construction Notification:	
NOC ID:	5512
Facility ID:	58457
AI Number:	47588
Application Received Date:	12/16/2002
Scheduled Construction Date:	01/15/2003
UST Improvement:	N
UST Installation:	N
UST Removal:	Y
UST Repair:	N
UST Return To Service:	N
UST Replacement:	N
UST Abandonment:	N
UST Stage I:	N
AST Installation:	N
AST Stage I:	N
Historical Tracking Number:	M21216007
Waiver Flag:	N
Late Filing Flag:	N
Form Received Date:	Not reported
Signature Date On Form:	Not reported
Signature Name On Form:	Not reported
Signature Company On Form:	Not reported
Signature Title On Form:	Not reported
Signature Role:	Not reported
Owner Name At Time Of Construction:	Not reported
Owner CN At Time Of Construction:	Not reported
Owner AR At Time Of Construction:	10457
General Desc Of Prop Construct:	Not reported
Contractor, Consultant and Installer:	
Cont/Cons/Installer ID:	6040
UST ID:	Not reported
NOC ID:	5512
AI Number:	47588
Type Of Contact:	CONTRACTOR
Contractor CRP Number Or Installer ILP Number:	CRP000209
Company Name:	Not reported
Representative Name:	Not reported
Mailing Address (Delivery):	Not reported
Mailing Address (Internal Delivery):	Not reported
Mailing City:	Not reported
Mailing State:	Not reported
Mailing Zip:	Not reported
Mailing Foreign Postal Code:	Not reported
Mailing County Code:	Not reported
Phone Number Country Code:	1
Phone Number Area Code:	Not reported
Phone Number:	Not reported
Phone Number Extension:	Not reported
Fax Number Country Code:	Not reported
Fax Number Area Code:	Not reported

Map ID
Direction
Distance
Elevation

MAP FINDINGS

Site

Database(s)

EDR ID Number
EPA ID Number

BUDGET 5305 DFW APO N (Continued)

U001278858

Fax Number: Not reported
Email Address: Not reported

Facility Billing Contacts:

Contact Organization Name: DALLAS FORT WORTH INTERNATIONAL AIRPORT BOARD
Contact Mailing Address (Delivery): PO BOX 619428
Contact Mailing Address (Internal Delivery): Not reported
Contact Mailing City/State/Zip: DFW AIRPORT, TX 75261 9428
Phone Number/Ext: /
Contact Fax Number/Ext: /
Contact Email Address: Not reported
Contact Address Deliverable: Y
Facility ID: 58457
Additional ID: 745017072002205
Princ ID: 448448802003162
AI Number: 47588
Facility Name: BUDGET 5305 DFW APO N
AR Number: Not reported
AR UST Number Suffix: Not reported
AR AST Number Suffix: Not reported
Contact Name/Title: RICK REETER/

TX Financial Assurance 2:

Name: BUDGET 5305 DFW APO N
Address: Not reported
City,State,Zip: TX
Region: 2
Facility ID: 58457
Finass ID: 42966
AI: 47588
Mechanism Type Other: Not reported
Multiple Mechanism Types: N
Coverage Amt per Annual Aggregate: Not reported
Meets Financial Assurance Req Flag: Not reported
Financial Responsibility Type: TRUST FUND
Corrective Action MET Flag: Y
3rd Party MET Flag: Y
Financial Assurance Begin Date: 09/30/1993
Date Financial Assurance Form Rec: Not reported
Issuer Name: Not reported
Issuer Phone: Not reported
Policy Number: Unknown
Coverage Amount: 0
Coverage Expiration Date: 01/01/1901
Ins Premium Pre-Paid For Entire Yr: No
Proof of Financial Assurance: No

Map ID
Direction
Distance
Elevation

MAP FINDINGS

Site

Database(s)

EDR ID Number
EPA ID Number

A2
West
< 1/8
0.055 mi.
292 ft.

DALLAS FT WORTH INTNS AIRPORT
TERMINAL B NORTH
DFW AIRPORT, TX

UST U001829200
N/A

Site 2 of 2 in cluster A

Relative:
Higher
Actual:
590 ft.

UST:
Name: DALLAS FT WORTH INTNS AIRPORT
Address: TERMINAL B NORTH
City,State,Zip: DFW AIRPORT, TX
AI Number: 65390
Facility Type: OTHER
Facility Begin Date: 02/03/1994
Facility Status: INACTIVE
Additional ID: 382639302007024
Facility Exempt Status: Y
Records Off-Site: No
UST Financial Assurance Required: No
Number Of Active UST: 0
Site Location Description: TERMINAL B NORTH
Site Location (Nearest City Name): DFW AIRPORT
Site Location (County Name): TARRANT
Site Location (Tceq Region): 4
Site Location (Location Zip): 75261
Contact Name/Title: HANNAH WATSON,
Contact Organization Name: DALLAS FT WORTH INTNS AIRPORT
Contact Mailing Address1: Not reported
Contact Mailing Address2: Not reported
Contact Mailing City/State/Zip: Not reported
Contact Telephone: 2145748763
Facility Contact Address Deliverable: Not reported
Contact Fax Number: Not reported
Contact Email Address: Not reported
Signature Date On Earliest Reg Form: 01/28/1994
Signature Name/Title On Earliest Reg Form: RICHARD W REETER,ENVIRONMENTAL SERVIC
Application Received Date On Earliest Reg Form: 01/28/1994
Signature Role On Earliest Reg Form: Not reported
Signature Company On Earliest Reg Form: Not reported
Enforcement Action: Not reported
Facility Not Inspectable: No

Owner:
Owner CN: CN601700610
Owner Last Name: DALLAS-FT WORTH INTERNATIONAL AIRPORT BOARD
Owner First Name: Not reported
Owner Middle Name: Not reported
Owner Type: OG
Contact Mailing Address (Delivery): Not reported
Contact Mailing Address (Internal Delivery): Not reported
Contact Mailing City: Not reported
Contact Mailing State: Not reported
Contact Mailing Zip: Not reported
Contact Mailing Zip5: Not reported
Contact Phone Number/Ext: /
Contact Fax Country Code: Not reported
Contact Fax Number/Ext: /
Contact Email Address: Not reported
Contact Address Deliverable: Not reported
Princ ID: 448448802003162
Additional ID: 382639302007024

Map ID
 Direction
 Distance
 Elevation

MAP FINDINGS

Site

Database(s)

EDR ID Number
 EPA ID Number

DALLAS FT WORTH INTNS AIRPORT (Continued)

U001829200

AI Number:	65390
Owner Effective Begin Date:	02/03/1994
State Tax ID:	Not reported
Contact Role:	Not reported
Contact Name/Title:	/
Contact Organization Name:	Not reported

Tank:

Install Date:	08/31/1987
Tank Registration Date:	01/28/1994
Number of Compartments:	1
Tank Capacity:	12000
Tank Singlewall:	Y
Tank Doublewall:	N
Pipe Type:	Not reported
UST ID:	149552
Facility ID:	58472
AI Number:	65390
Tank Id:	179
Tank Status (Current):	IN USE
Tank Status Date:	08/31/1987
Empty:	N
Tank Regulatory Status:	EXEMPT
Tank Int Prot (Internal Tank Lining Date):	Not reported
Piping Design (Single Wall):	Y
Piping Design (Double Wall):	N
Tank Ext Cont(Fac-Built Nonmetallic Jacket):	N
Tank Ext Cont(Syn Tank-Pit/Piping-Trench Liner):	N
Tank Ext Cont(Tank Vault/Rigid Trench Liner):	N
Piping Ext Cont(Fac-Built Nonmetallic Jacket):	N
Piping Ext Cont(Syn Tank-Pit/Piping-Trench Liner):	N
Piping Ext Cont(Tank Vault/Rigid Trench Liner):	N
Tank Material (Steel):	N
Tank Material(Frp(Fiberglass-Reinforced Plastic):	Y
Tank Mat(Composite (Steel W/Ext Frp Cladding)):	N
Tank Mat(Concrete):	N
Tank Mat(Jacketed (Steel W/Ext Nonmetallic Jck)):	N
Tank Mat(Coated(Steel W/ExtPolyurethane Cladding)):	N
Piping Material (Steel):	Y
Piping Mat(Frp(Fiberglass Reinforced Plastic):	N
Piping Mat(Concrete):	N
Piping Mat(Jacketed(Steel W/Ext Nonmetallic Jacket)):	N
Piping Mat(Nonmetallic Flex Piping):	N
PipingConnect/Valves(Shear/Impact Valves(Under Disp)):	N
Piping Connect/Valves(Steel Swing-Joints(End Of Piping)):	N
Piping Connect/Valves (Flex Connectors(Ends Of Piping)):	N
Tank Corr Prot Meth(TCPM)(Cathodic-Field Installation):	N
TCPM (ExtDielectricCoat/Laminate/Tape/Wrap):	N
TCPM(Cathodic Prot-FacInstallation):	N
TCPM(Composite Tank(Steel W/Frp Ext Laminate):	N
TCPMeth(Coated Tank(Steel W/ExtPolyurethaneLaminate):	N
TCPM(FRP Tank Or Piping(Noncorrodible)):	Y
TCPM(Ext Nonmetallic Jacket):	N
TCPMeth(Unnecessary Per Corrosion Prot Spec):	N
Piping Corr Prot Meth(Dielectric Coat/Laminate/Tape/Wrap):	N
Piping Corr Prot Method(PCPM) (Cathodic Factory Install):	N
PCPM(Cathodic Prot-Field Install):	N

Map ID
 Direction
 Distance
 Elevation

MAP FINDINGS

Site

Database(s)

EDR ID Number
 EPA ID Number

DALLAS FT WORTH INTNS AIRPORT (Continued)

U001829200

PCPMethod (FRP Tank Or Piping(Noncorrodible):	N
PCPM(Nonmetallic FlexPiping (Noncorrodible)):	N
PCPMeth(Isolated Open Area/2nd Containment):	N
PCPM (Dual Protected):	N
PCPM(Unnec Per Corrosion Prot Specialist):	N
Tank Corr Prot Compliance Flag:	Y
Piping Corr Prot Compliance Flag:	N
Tank Corrosion Prot Variance:	N
Piping Corrosion Prot Variance:	N
Temp Out Of Service Compliance:	N
Technical Compliance Flag:	N
Tank Tested Flag:	N
Installation Signature Date:	01/20/1994
Compartment Records:	
Tank ID:	179
Tank Capacity:	12000
UST Comprt ID:	54131
UST ID:	149552
AI Number:	65390
Compartment ID:	A
Substance Stored1:	PROPYLENE GLYCOL
Substance Stored2:	Not reported
Substance Stored3:	Not reported
CompartmentReleaseDetectionMethod(Vapor):	N
CRDM(GW Monitoring):	N
CRDM(Monitoring Of Secondary Cont Barrier):	N
CRDM(Auto Tank Gauge Test/Inv Control):	N
CRDM(Interstitial Monitoring SecWall/Jacket):	N
CRDM(Wkly Manual Gauging(Tanks<=1000 G):	N
CRDM(Mthly Tank Gauging(Emer Gen Tanks):	N
CRDM(Sir (Stat Inv Reconciliation)/Inv Control):	N
PipingReleaseDetectionMethod(PRDM)(Vapor):	N
PRDM(Groundwater Monitoring):	N
PRDM(Monitoring Sec Containment Barrier):	N
PRDM(InterstitialMonitoring w/in SecWall/Jacket):	N
PRDM(Mthly Piping Tightness Test)@.2Gph:	N
PRDM(AnnualPipingTightTest/ElecMon@.1Gph:	Y
PRDM(TriennialTightTest(Suction/GravityPiping):	N
PRDM AutoLineLeakDet(3.0 Gph PressPiping):	N
PRDM(Sir(StatInv Recon)/Inv Control):	N
PRDM(Exempt System Suction:	N
Spill Overfill Prevention Equip(SOPE):	N
SOPE(Spill Cont/Bucket/Sump):	N
SOPE(DelShut-Off Valve):	N
SOPE(FlowRestrictorValue:	N
SOPE(Alarm (Set@<=90%) W/3a Or 3b:	N
SOPE(N/A Deliveries To Tank<=25G):	N
Compartment Release Det Compliance Flag:	N
Piping Release Detection Compliance Flag):	N
Spill/OverfillPreventionCompliance Flag:	N
Compartment Release Detection Variance:	N
Piping Release Detection Variance:	N
Spill And Overfill Prevention Variance:	N
Stage I Vapor Recovery:	Not reported
Stage 1 Installation Date:	Not reported

Map ID
 Direction
 Distance
 Elevation

MAP FINDINGS

Site

Database(s)

EDR ID Number
 EPA ID Number

DALLAS FT WORTH INTNS AIRPORT (Continued)

U001829200

Facility Billing Contacts:
 Contact Organization Name: DALLAS FORT WORTH INTERNATIONAL AIRPORT BOARD
 Contact Mailing Address (Delivery): PO BOX 619428
 Contact Mailing Address (Internal Delivery): Not reported
 Contact Mailing City/State/Zip: DFW AIRPORT, TX 75261 9428
 Phone Number/Ext: /
 Contact Fax Number/Ext: /
 Contact Email Address: Not reported
 Contact Address Deliverable: Y
 Facility ID: 58472
 Additional ID: 382639302007024
 Princ ID: 448448802003162
 AI Number: 65390
 Facility Name: DALLAS FT WORTH INTNS AIRPORT
 AR Number: Not reported
 AR UST Number Suffix: Not reported
 AR AST Number Suffix: Not reported
 Contact Name/Title: RICK REETER/

B3
SW
 < 1/8
 0.064 mi.
 337 ft.

DFW AIRPORT FLQ LOC 17L
DFW AIRPORT
DFW AIRPORT, TX
Site 1 of 9 in cluster B

UST U001268757
N/A

Relative:
Higher
Actual:
589 ft.

UST:
 Name: DFW AIRPORT FLQ LOC 17L
 Address: DFW AIRPORT
 City,State,Zip: DFW AIRPORT, TX
 AI Number: 35834
 Facility Type: Not reported
 Facility Begin Date: 12/18/1986
 Facility Status: INACTIVE
 Additional ID: 800639552002247
 Facility Exempt Status: N
 Records Off-Site: No
 UST Financial Assurance Required: No
 Number Of Active UST: 0
 Site Location Description: DFW AIRPORT
 Site Location (Nearest City Name): DFW AIRPORT
 Site Location (County Name): DALLAS
 Site Location (Tceq Region): 4
 Site Location (Location Zip): 75261
 Contact Name/Title: J W CLARK,MGR
 Contact Organization Name: DFW AIRPORT FLQ LOC 17L
 Contact Mailing Address1: Not reported
 Contact Mailing Address2: Not reported
 Contact Mailing City/State/Zip: Not reported
 Contact Telephone: 2145744378
 Facility Contact Address Deliverable: Not reported
 Contact Fax Number: Not reported
 Contact Email Address: Not reported
 Signature Date On Earliest Reg Form: 05/01/1986
 Signature Name/Title On Earliest Reg Form: J W CLARK,MGR.
 Application Received Date On Earliest Reg Form: 05/08/1986
 Signature Role On Earliest Reg Form: Not reported

Map ID
Direction
Distance
Elevation

MAP FINDINGS

Site

Database(s)

EDR ID Number
EPA ID Number

DFW AIRPORT FLQ LOC 17L (Continued)

U001268757

Signature Company On Earliest Reg Form:	Not reported
Enforcement Action:	Not reported
Facility Not Inspectable:	No
Owner:	
Owner CN:	CN600436885
Owner Last Name:	FEDERAL AVIATION ADMINISTRATION
Owner First Name:	Not reported
Owner Middle Name:	Not reported
Owner Type:	FG
Contact Mailing Address (Delivery):	Not reported
Contact Mailing Address (Internal Delivery):	Not reported
Contact Mailing City:	Not reported
Contact Mailing State:	Not reported
Contact Mailing Zip:	Not reported
Contact Mailing Zip5:	Not reported
Contact Phone Number/Ext:	/
Contact Fax Country Code:	Not reported
Contact Fax Number/Ext:	/
Contact Email Address:	Not reported
Contact Address Deliverable:	Not reported
Princ ID:	834384492001318
Additional ID:	800639552002247
AI Number:	35834
Owner Effective Begin Date:	12/18/1986
State Tax ID:	Not reported
Contact Role:	Not reported
Contact Name/Title:	/
Contact Organization Name:	Not reported
Tank:	
Install Date:	01/01/1984
Tank Registration Date:	05/08/1986
Number of Compartments:	1
Tank Capacity:	250
Tank Singlewall:	N
Tank Doublewall:	N
Pipe Type:	Not reported
UST ID:	94770
Facility ID:	67643
Ai Number:	35834
Tank Id:	1
Tank Status (Current):	REMOVED FROM GROUND
Tank Status Date:	01/12/1997
Empty:	N
Tank Regulatory Status:	FULLY REGULATED
Tank Int Prot (Internal Tank Lining Date):	Not reported
Piping Design (Single Wall):	N
Piping Design (Double Wall):	N
Tank Ext Cont(Fac-Built Nonmetallic Jacket):	N
Tank Ext Cont(Syn Tank-Pit/Piping-Trench Liner):	N
Tank Ext Cont(Tank Vault/Rigid Trench Liner):	N
Piping Ext Cont(Fac-Built Nonmetallic Jacket):	N
Piping Ext Cont(Syn Tank-Pit/Piping-Trench Liner):	N
Piping Ext Cont(Tank Vault/Rigid Trench Liner):	N
Tank Material (Steel):	N
Tank Material(Frp(Fiberglass-Reinforced Plastic):	Y

Map ID
 Direction
 Distance
 Elevation

MAP FINDINGS

Site

Database(s)

EDR ID Number
 EPA ID Number

DFW AIRPORT FLQ LOC 17L (Continued)

U001268757

Tank Mat(Composite (Steel W/Ext Frp Cladding)):	N
Tank Mat(Concrete):	N
Tank Mat(Jacketed (Steel W/Ext Nonmetallic Jck)):	N
Tank Mat(Coated(Steel W/ExtPolyurethane Cladding)):	N
Piping Material (Steel):	Y
Piping Mat(Frp(Fiberglass Reinforced Plastic):	N
Piping Mat(Concrete):	N
Piping Mat(Jacketed(Steel W/Ext Nonmetallic Jacket)):	N
Piping Mat(Nonmetallic Flex Piping):	N
PipingConnect/Valves(Shear/Impact Valves(Under Disp)):	N
Piping Connect/Valves(Steel Swing-Joints(End Of Piping)):	N
Piping Connect/Valves (Flex Connectors(Ends Of Piping)):	N
Tank Corr Prot Meth(TCPM)(Cathodic-Field Installation):	N
TCPM (ExtDielectricCoat/Laminate/Tape/Wrap):	N
TCPM(Cathodic Prot-FaInstallation):	N
TCPM(Composite Tank(Steel W/Frp Ext Laminate):	N
TCPMeth(Coated Tank(Steel W/ExtPolyurethaneLaminate):	N
TCPM(FRP Tank Or Piping(Noncorrodible)):	N
TCPM(Ext Nonmetallic Jacket):	N
TCPMeth(Unnecessary Per Corrosion Prot Spec):	N
Piping Corr Prot Meth(Dielectric Coat/Laminate/Tape/Wrap):	N
Piping Corr Prot Method(PCPM) (Cathodic Factory Install):	N
PCPM(Cathodic Prot-Field Install):	N
PCPMethod (FRP Tank Or Piping(Noncorrodible):	N
PCPM(Nonmetallic FlexPiping (Noncorrodible)):	N
PCPMeth(Isolated Open Area/2nd Containment):	N
PCPM (Dual Protected):	N
PCPM(Unnec Per Corrosion Prot Specialist):	N
Tank Corr Prot Compliance Flag:	N
Piping Corr Prot Compliance Flag:	N
Tank Corrosion Prot Variance:	N
Piping Corrosion Prot Variance:	N
Temp Out Of Service Compliance:	N
Technical Compliance Flag:	N
Tank Tested Flag:	N
Installation Signature Date:	Not reported
Compartment Records:	
Tank ID:	1
Tank Capacity:	250
UST Comprt ID:	93324
UST ID:	94770
AI Number:	35834
Compartment ID:	A
Substance Stored1:	DIESEL
Substance Stored2:	Not reported
Substance Stored3:	Not reported
CompartmentReleaseDetectionMethod(Vapor):	N
CRDM(GW Monitoring):	N
CRDM(Monitoring Of Secondary Cont Barrier):	N
CRDM(Auto Tank Gauge Test/Inv Control):	N
CRDM(Interstitial Monitoring SecWall/Jacket):	N
CRDM(Wkly Manual Gauging(Tanks<=1000 G):	N
CRDM(Mthly Tank Gauging(Emer Gen Tanks):	N
CRDM(Sir (Stat Inv Reconciliation)/Inv Control):	N
PipingReleaseDetectionMethod(PRDM)(Vapor):	N
PRDM(Groundwater Monitoring):	N
PRDM(Monitoring Sec Containment Barrier):	N

Map ID
 Direction
 Distance
 Elevation

MAP FINDINGS

Site

Database(s)

EDR ID Number
 EPA ID Number

DFW AIRPORT FLQ LOC 17L (Continued)

U001268757

PRDM(InterstitialMonitoring w/in SecWall/Jacket):	N
PRDM(Mthly Piping Tightness Test)@.2Gph:	N
PRDM(AnnualPipingTightTest/ElecMon@.1Gph:	N
PRDM(TriennialTightTest(Suction/GravityPiping):	N
PRDM AutoLineLeakDet(3.0 Gph PressPiping):	N
PRDM(Sir(StatInv Recon)/Inv Control):	N
PRDM(Exempt System Suction:	N
Spill Overfill Prevention Equip(SOPE):	N
SOPE(Spill Cont/Bucket/Sump):	N
SOPE(DelShut-Off Valve):	N
SOPE(FlowRestrictorValue:	N
SOPE(Alarm (Set@<=90%) W/3a Or 3b:	N
SOPE(N/A Deliveries To Tank<=25G):	N
Compartment Release Det Compliance Flag:	N
Piping Release Detection Compliance Flag):	N
Spill/OverfillPreventionCompliance Flag:	N
Compartment Release Detection Variance:	N
Piping Release Detection Variance:	N
Spill And Overfill Prevention Variance:	N
Stage I Vapor Recovery:	Not reported
Stage 1 Installation Date:	Not reported

Facility Billing Contacts:

Contact Organization Name:	FEDERAL AVIATION ADMINISTRATION
Contact Mailing Address (Delivery):	PO BOX 610368
Contact Mailing Address (Internal Delivery):	Not reported
Contact Mailing City/State/Zip:	DALLAS, TX 75261 0368
Phone Number/Ext:	/
Contact Fax Number/Ext:	/
Contact Email Address:	Not reported
Contact Address Deliverable:	Y
Facility ID:	67643
Additional ID:	800639552002247
Princ ID:	834384492001318
AI Number:	35834
Facility Name:	DFW AIRPORT FLQ LOC 17L
AR Number:	Not reported
AR UST Number Suffix:	Not reported
AR AST Number Suffix:	Not reported
Contact Name/Title:	STACY HOWARD/

B4
SW
 < 1/8
 0.064 mi.
 337 ft.

DFW AIRPORT FLQ GS 17L
DFW AIRPORT
DFW AIRPORT, TX
 Site 2 of 9 in cluster B

UST U001268758
N/A

Relative:
Higher
Actual:
589 ft.

UST:	
Name:	DFW AIRPORT FLQ GS 17L
Address:	DFW AIRPORT
City,State,Zip:	DFW AIRPORT, TX
AI Number:	35835
Facility Type:	Not reported
Facility Begin Date:	12/18/1986
Facility Status:	INACTIVE

Map ID
Direction
Distance
Elevation

MAP FINDINGS

Site

Database(s)

EDR ID Number
EPA ID Number

DFW AIRPORT FLQ GS 17L (Continued)

U001268758

Additional ID:	453833172002138
Facility Exempt Status:	N
Records Off-Site:	No
UST Financial Assurance Required:	No
Number Of Active UST:	0
Site Location Description:	DFW AIRPORT
Site Location (Nearest City Name):	DFW AIRPORT
Site Location (County Name):	DALLAS
Site Location (Tceq Region):	4
Site Location (Location Zip):	75261
Contact Name/Title:	J W CLARK,MGR
Contact Organization Name:	DFW AIRPORT FLQ GS 17L
Contact Mailing Address1:	Not reported
Contact Mailing Address2:	Not reported
Contact Mailing City/State/Zip:	Not reported
Contact Telephone:	2145744378
Facility Contact Address Deliverable:	Not reported
Contact Fax Number:	Not reported
Contact Email Address:	Not reported
Signature Date On Earliest Reg Form:	05/01/1986
Signature Name/Title On Earliest Reg Form:	J W CLARK,MGR.
Application Received Date On Earliest Reg Form:	05/08/1986
Signature Role On Earliest Reg Form:	Not reported
Signature Company On Earliest Reg Form:	Not reported
Enforcement Action:	Not reported
Facility Not Inspectable:	No
Owner:	
Owner CN:	CN600436885
Owner Last Name:	FEDERAL AVIATION ADMINISTRATION
Owner First Name:	Not reported
Owner Middle Name:	Not reported
Owner Type:	FG
Contact Mailing Address (Delivery):	Not reported
Contact Mailing Address (Internal Delivery):	Not reported
Contact Mailing City:	Not reported
Contact Mailing State:	Not reported
Contact Mailing Zip:	Not reported
Contact Mailing Zip5:	Not reported
Contact Phone Number/Ext:	/
Contact Fax Country Code:	Not reported
Contact Fax Number/Ext:	/
Contact Email Address:	Not reported
Contact Address Deliverable:	Not reported
Princ ID:	834384492001318
Additional ID:	453833172002138
AI Number:	35835
Owner Effective Begin Date:	12/18/1986
State Tax ID:	Not reported
Contact Role:	Not reported
Contact Name/Title:	/
Contact Organization Name:	Not reported
Tank:	
Install Date:	01/01/1984
Tank Registration Date:	05/08/1986
Number of Compartments:	1

Map ID
 Direction
 Distance
 Elevation

MAP FINDINGS

Site

Database(s)

EDR ID Number
 EPA ID Number

DFW AIRPORT FLQ GS 17L (Continued)

U001268758

Tank Capacity:	250
Tank Singlewall:	N
Tank Doublewall:	N
Pipe Type:	Not reported
UST ID:	94771
Facility ID:	67644
Ai Number:	35835
Tank Id:	1
Tank Status (Current):	REMOVED FROM GROUND
Tank Status Date:	01/12/1997
Empty:	N
Tank Regulatory Status:	FULLY REGULATED
Tank Int Prot (Internal Tank Lining Date):	Not reported
Piping Design (Single Wall):	N
Piping Design (Double Wall):	N
Tank Ext Cont(Fac-Built Nonmetallic Jacket):	N
Tank Ext Cont(Syn Tank-Pit/Piping-Trench Liner):	N
Tank Ext Cont(Tank Vault/Rigid Trench Liner):	N
Piping Ext Cont(Fac-Built Nonmetallic Jacket):	N
Piping Ext Cont(Syn Tank-Pit/Piping-Trench Liner):	N
Piping Ext Cont(Tank Vault/Rigid Trench Liner):	N
Tank Material (Steel):	N
Tank Material(Frp(Fiberglass-Reinforced Plastic):	Y
Tank Mat(Composite (Steel W/Ext Frp Cladding)):	N
Tank Mat(Concrete):	N
Tank Mat(Jacketed (Steel W/Ext Nonmetallic Jck)):	N
Tank Mat(Coated(Steel W/ExtPolyurethane Cladding)):	N
Piping Material (Steel):	Y
Piping Mat(Frp(Fiberglass Reinforced Plastic):	N
Piping Mat(Concrete):	N
Piping Mat(Jacketed(Steel W/Ext Nonmetallic Jacket)):	N
Piping Mat(Nonmetallic Flex Piping):	N
PipingConnect/Valves(Shear/Impact Valves(Under Disp)):	N
Piping Connect/Valves(Steel Swing-Joints(End Of Piping)):	N
Piping Connect/Valves (Flex Connectors(Ends Of Piping)):	N
Tank Corr Prot Meth(TCPM)(Cathodic-Field Installation):	N
TCPM (ExtDielectricCoat/Laminate/Tape/Wrap):	N
TCPM(Cathodic Prot-FacInstallation):	N
TCPM(Composite Tank(Steel W/Frp Ext Laminate):	N
TCPMeth(Coated Tank(Steel W/ExtPolyurethaneLaminate):	N
TCPM(FRP Tank Or Piping(Noncorrodible)):	N
TCPM(Ext Nonmetallic Jacket):	N
TCPMeth(Unnecessary Per Corrosion Prot Spec):	N
Piping Corr Prot Meth(Dielectric Coat/Laminate/Tape/Wrap):	N
Piping Corr Prot Method(PCPM) (Cathodic Factory Install):	N
PCPM(Cathodic Prot-Field Install):	N
PCPMeth (FRP Tank Or Piping(Noncorrodible):	N
PCPM(Nonmetallic FlexPiping (Noncorrodible)):	N
PCPMeth(Isolated Open Area/2nd Containment):	N
PCPM (Dual Protected):	N
PCPM(Unnec Per Corrosion Prot Specialist):	N
Tank Corr Prot Compliance Flag:	N
Piping Corr Prot Compliance Flag:	N
Tank Corrosion Prot Variance:	N
Piping Corrosion Prot Variance:	N
Temp Out Of Service Compliance:	N
Technical Compliance Flag:	N

Map ID
Direction
Distance
Elevation

MAP FINDINGS

Site

Database(s)

EDR ID Number
EPA ID Number

DFW AIRPORT FLQ GS 17L (Continued)

U001268758

Tank Tested Flag:	N
Installation Signature Date:	Not reported
Compartment Records:	
Tank ID:	1
Tank Capacity:	250
UST Comprt ID:	93325
UST ID:	94771
AI Number:	35835
Compartment ID:	A
Substance Stored1:	DIESEL
Substance Stored2:	Not reported
Substance Stored3:	Not reported
CompartmentReleaseDetectionMethod(Vapor):	N
CRDM(GW Monitoring):	N
CRDM(Monitoring Of Secondary Cont Barrier):	N
CRDM(Auto Tank Gauge Test/Inv Control):	N
CRDM(Interstitial Monitoring SecWall/Jacket):	N
CRDM(Wkly Manual Gauging(Tanks<=1000 G):	N
CRDM(Mthly Tank Gauging(Emer Gen Tanks):	N
CRDM(Sir (Stat Inv Reconciliation)/Inv Control):	N
PipingReleaseDetectionMethod(PRDM)(Vapor):	N
PRDM(Groundwater Monitoring):	N
PRDM(Monitoring Sec Containment Barrier):	N
PRDM(InterstitialMonitoring w/in SecWall/Jacket):	N
PRDM(Mthly Piping Tightness Test)@.2Gph:	N
PRDM(AnnualPipingTightTest/ElecMon@.1Gph:	N
PRDM(TriennialTightTest(Suction/GravityPiping):	N
PRDM AutoLineLeakDet(3.0 Gph PressPiping):	N
PRDM(Sir(StatInv Recon)/Inv Control):	N
PRDM(Exempt System Suction:	N
Spill Overfill Prevention Equip(SOPE):	N
SOPE(Spill Cont/Bucket/Sump):	N
SOPE(DelShut-Off Valve):	N
SOPE(FlowRestrictorValue:	N
SOPE(Alarm (Set@<=90%) W/3a Or 3b:	N
SOPE(N/A Deliveries To Tank<=25G):	N
Compartment Release Det Compliance Flag:	N
Piping Release Detection Compliance Flag):	N
Spill/OverfillPreventionCompliance Flag:	N
Compartment Release Detection Variance:	N
Piping Release Detection Variance:	N
Spill And Overfill Prevention Variance:	N
Stage I Vapor Recovery:	Not reported
Stage 1 Installation Date:	Not reported
Facility Billing Contacts:	
Contact Organization Name:	FEDERAL AVIATION ADMINISTRATION
Contact Mailing Address (Delivery):	PO BOX 610368
Contact Mailing Address (Internal Delivery):	Not reported
Contact Mailing City/State/Zip:	DALLAS, TX 75261 0368
Phone Number/Ext:	/
Contact Fax Number/Ext:	/
Contact Email Address:	Not reported
Contact Address Deliverable:	Y
Facility ID:	67644

Map ID
Direction
Distance
Elevation

MAP FINDINGS

Site

Database(s)

EDR ID Number
EPA ID Number

DFW AIRPORT FLQ GS 17L (Continued)

U001268758

Additional ID: 453833172002138
Princ ID: 834384492001318
AI Number: 35835
Facility Name: DFW AIRPORT FLQ GS 17L
AR Number: Not reported
AR UST Number Suffix: Not reported
AR AST Number Suffix: Not reported
Contact Name/Title: STACY HOWARD/

B5
SW
< 1/8
0.064 mi.
337 ft.

DFW AIRPORT JHZ SSALR 17R
DFW AIRPORT
DFW AIRPORT, TX
Site 3 of 9 in cluster B

UST U001268760
N/A

Relative:
Higher
Actual:
589 ft.

UST:
Name: DFW AIRPORT JHZ SSALR 17R
Address: DFW AIRPORT
City,State,Zip: DFW AIRPORT, TX
AI Number: 35837
Facility Type: Not reported
Facility Begin Date: 12/18/1986
Facility Status: INACTIVE
Additional ID: 554821832002138
Facility Exempt Status: N
Records Off-Site: No
UST Financial Assurance Required: No
Number Of Active UST: 0
Site Location Description: DFW AIRPORT
Site Location (Nearest City Name): DFW AIRPORT
Site Location (County Name): TARRANT
Site Location (Tceq Region): 4
Site Location (Location Zip): 75261
Contact Name/Title: J W CLARK,MGR
Contact Organization Name: DFW AIRPORT JHZ SSALR 17R
Contact Mailing Address1: Not reported
Contact Mailing Address2: Not reported
Contact Mailing City/State/Zip: Not reported
Contact Telephone: 2145744378
Facility Contact Address Deliverable: Not reported
Contact Fax Number: Not reported
Contact Email Address: Not reported
Signature Date On Earliest Reg Form: 05/01/1986
Signature Name/Title On Earliest Reg Form: J W CLARK,MGR.
Application Received Date On Earliest Reg Form: 05/08/1986
Signature Role On Earliest Reg Form: Not reported
Signature Company On Earliest Reg Form: Not reported
Enforcement Action: Not reported
Facility Not Inspectable: No

Owner:
Owner CN: CN600436885
Owner Last Name: FEDERAL AVIATION ADMINISTRATION
Owner First Name: Not reported
Owner Middle Name: Not reported
Owner Type: FG
Contact Mailing Address (Delivery): Not reported

Map ID
 Direction
 Distance
 Elevation

MAP FINDINGS

Site

Database(s)

EDR ID Number
 EPA ID Number

DFW AIRPORT JHZ SSALR 17R (Continued)

U001268760

Contact Mailing Address (Internal Delivery):	Not reported
Contact Mailing City:	Not reported
Contact Mailing State:	Not reported
Contact Mailing Zip:	Not reported
Contact Mailing Zip5:	Not reported
Contact Phone Number/Ext:	/
Contact Fax Country Code:	Not reported
Contact Fax Number/Ext:	/
Contact Email Address:	Not reported
Contact Address Deliverable:	Not reported
Princ ID:	834384492001318
Additional ID:	554821832002138
AI Number:	35837
Owner Effective Begin Date:	12/18/1986
State Tax ID:	Not reported
Contact Role:	Not reported
Contact Name/Title:	/
Contact Organization Name:	Not reported
Tank:	
Install Date:	01/01/1972
Tank Registration Date:	05/08/1986
Number of Compartments:	1
Tank Capacity:	2000
Tank Singlewall:	N
Tank Doublewall:	N
Pipe Type:	Not reported
UST ID:	94773
Facility ID:	67646
Ai Number:	35837
Tank Id:	1
Tank Status (Current):	PERM FILLED IN PLACE
Tank Status Date:	12/30/1983
Empty:	N
Tank Regulatory Status:	FULLY REGULATED
Tank Int Prot (Internal Tank Lining Date):	Not reported
Piping Design (Single Wall):	N
Piping Design (Double Wall):	N
Tank Ext Cont(Fac-Built Nonmetallic Jacket):	N
Tank Ext Cont(Syn Tank-Pit/Piping-Trench Liner):	N
Tank Ext Cont(Tank Vault/Rigid Trench Liner):	N
Piping Ext Cont(Fac-Built Nonmetallic Jacket):	N
Piping Ext Cont(Syn Tank-Pit/Piping-Trench Liner):	N
Piping Ext Cont(Tank Vault/Rigid Trench Liner):	N
Tank Material (Steel):	Y
Tank Material(Frp(Fiberglass-Reinforced Plastic):	N
Tank Mat(Composite (Steel W/Ext Frp Cladding)):	N
Tank Mat(Concrete):	N
Tank Mat(Jacketed (Steel W/Ext Nonmetallic Jck)):	N
Tank Mat(Coated(Steel W/ExtPolyurethane Cladding)):	N
Piping Material (Steel):	Y
Piping Mat(Frp(Fiberglass Reinforced Plastic):	N
Piping Mat(Concrete):	N
Piping Mat(Jacketed(Steel W/Ext Nonmetallic Jacket)):	N
Piping Mat(Nonmetallic Flex Piping):	N
PipingConnect/Valves(Shear/Impact Valves(Under Disp)):	N
Piping Connect/Valves(Steel Swing-Joints(End Of Piping)):	N

Map ID
 Direction
 Distance
 Elevation

MAP FINDINGS

Site

Database(s)

EDR ID Number
 EPA ID Number

DFW AIRPORT JHZ SSALR 17R (Continued)

U001268760

Piping Connect/Valves (Flex Connectors(Ends Of Piping)):	N
Tank Corr Prot Meth(TCPM)(Cathodic-Field Installation):	N
TCPM (ExtDielectricCoat/Laminate/Tape/Wrap):	N
TCPM(Cathodic Prot-FacInstallation):	N
TCPM(Composite Tank(Steel W/Frp Ext Laminate):	N
TCPMeth(Coated Tank(Steel W/ExtPolyurethaneLaminate):	N
TCPM(FRP Tank Or Piping(Noncorrodible)):	N
TCPM(Ext Nonmetallic Jacket):	N
TCPMeth(Unnecessary Per Corrosion Prot Spec):	N
Piping Corr Prot Meth(Dielectric Coat/Laminate/Tape/Wrap):	N
Piping Corr Prot Method(PCPM) (Cathodic Factory Install):	N
PCPM(Cathodic Prot-Field Install):	N
PCPMeth (FRP Tank Or Piping(Noncorrodible):	N
PCPM(Nonmetallic FlexPiping (Noncorrodible)):	N
PCPMeth(Isolated Open Area/2nd Containment):	N
PCPM (Dual Protected):	N
PCPM(Unnec Per Corrosion Prot Specialist):	N
Tank Corr Prot Compliance Flag:	N
Piping Corr Prot Compliance Flag:	N
Tank Corrosion Prot Variance:	N
Piping Corrosion Prot Variance:	N
Temp Out Of Service Compliance:	N
Technical Compliance Flag:	N
Tank Tested Flag:	N
Installation Signature Date:	Not reported
Compartment Records:	
Tank ID:	1
Tank Capacity:	Not reported
UST Comprt ID:	93327
UST ID:	94773
AI Number:	35837
Compartment ID:	A
Substance Stored1:	DIESEL
Substance Stored2:	Not reported
Substance Stored3:	Not reported
CompartmentReleaseDetectionMethod(Vapor):	N
CRDM(GW Monitoring):	N
CRDM(Monitoring Of Secondary Cont Barrier):	N
CRDM(Auto Tank Gauge Test/Inv Control):	N
CRDM(Interstitial Monitoring SecWall/Jacket):	N
CRDM(Wkly Manual Gauging(Tanks<=1000 G):	N
CRDM(Mthly Tank Gauging(Emer Gen Tanks):	N
CRDM(Sir (Stat Inv Reconciliation)/Inv Control):	N
PipingReleaseDetectionMethod(PRDM)(Vapor):	N
PRDM(Groundwater Monitoring):	N
PRDM(Monitoring Sec Containment Barrier):	N
PRDM(InterstitialMonitoring w/in SecWall/Jacket):	N
PRDM(Mthly Piping Tightness Test)@.2Gph:	N
PRDM(AnnualPipingTightTest/ElecMon@.1Gph:	N
PRDM(TriennialTightTest(Suction/GravityPiping):	N
PRDM AutoLineLeakDet(3.0 Gph PressPiping):	N
PRDM(Sir(StatInv Recon)/Inv Control)):	N
PRDM(Exempt System Suction:	N
Spill Overfill Prevention Equip(SOPE):	N
SOPE(Spill Cont/Bucket/Sump):	N
SOPE(DelShut-Off Valve)):	N
SOPE(FlowRestrictorValue:	N

Map ID
 Direction
 Distance
 Elevation

MAP FINDINGS

Site

Database(s)

EDR ID Number
 EPA ID Number

DFW AIRPORT JHZ SSALR 17R (Continued)

U001268760

SOPE(Alarm (Set@<=90%) W/3a Or 3b): N
 SOPE(N/A Deliveries To Tank<=25G): N
 Compartment Release Det Compliance Flag: N
 Piping Release Detection Compliance Flag): N
 Spill/OverfillPreventionCompliance Flag: N
 Compartment Release Detection Variance: N
 Piping Release Detection Variance: N
 Spill And Overfill Prevention Variance: N
 Stage I Vapor Recovery: Not reported
 Stage 1 Installation Date: Not reported

Facility Billing Contacts:

Contact Organization Name: FEDERAL AVIATION ADMINISTRATION
 Contact Mailing Address (Delivery): PO BOX 610368
 Contact Mailing Address (Internal Delivery): Not reported
 Contact Mailing City/State/Zip: DALLAS, TX 75261 0368
 Phone Number/Ext: /
 Contact Fax Number/Ext: /
 Contact Email Address: Not reported
 Contact Address Deliverable: Y
 Facility ID: 67646
 Additional ID: 554821832002138
 Princ ID: 834384492001318
 AI Number: 35837
 Facility Name: DFW AIRPORT JHZ SSALR 17R
 AR Number: Not reported
 AR UST Number Suffix: Not reported
 AR AST Number Suffix: Not reported
 Contact Name/Title: STACY HOWARD/

**B6
 SW
 < 1/8
 0.064 mi.
 337 ft.**

**NATIONAL CAR RENTAL SYSTEM
 DFW AIRPORT NORTH
 DALLAS, TX**

**UST U003583165
 Financial Assurance N/A**

Site 4 of 9 in cluster B

**Relative:
 Higher
 Actual:
 589 ft.**

UST:
 Name: NATIONAL CAR RENTAL SYSTEM
 Address: DFW AIRPORT NORTH
 City,State,Zip: DALLAS, TX
 AI Number: 45751
 Facility Type: FLEET REFUELING
 Facility Begin Date: 08/31/1987
 Facility Status: INACTIVE
 Additional ID: 128612422002207
 Facility Exempt Status: N
 Records Off-Site: No
 UST Financial Assurance Required: No
 Number Of Active UST: 0
 Site Location Description: DFW AIRPORT NORTH
 Site Location (Nearest City Name): DALLAS
 Site Location (County Name): TARRANT
 Site Location (Tceq Region): 4
 Site Location (Location Zip): 75261
 Contact Name/Title: SHANNON DYER,ENVIR OPS ANALYST

Map ID
Direction
Distance
Elevation

MAP FINDINGS

Site

Database(s)

EDR ID Number
EPA ID Number

NATIONAL CAR RENTAL SYSTEM (Continued)

U003583165

Contact Organization Name:	NATIONAL CAR RENTAL SYSTEM
Contact Mailing Address1:	Not reported
Contact Mailing Address2:	Not reported
Contact Mailing City/State/Zip:	Not reported
Contact Telephone:	9725745593
Facility Contact Address Deliverable:	Not reported
Contact Fax Number:	Not reported
Contact Email Address:	Not reported
Signature Date On Earliest Reg Form:	02/09/1988
Signature Name/Title On Earliest Reg Form:	JOHN MAYALL,CITY MGR.
Application Received Date On Earliest Reg Form:	02/12/1988
Signature Role On Earliest Reg Form:	Not reported
Signature Company On Earliest Reg Form:	Not reported
Enforcement Action:	Not reported
Facility Not Inspectable:	No
Operator:	
Princ ID:	448448802003162
Additional ID:	128612422002207
Ai Number:	45751
Operator CN:	CN601700610
Operator Name:	DALLAS-FT WORTH INTERNATIONAL AIRPORT BOARD
Operator Effective Begin Date:	08/31/1988
Operator Type:	OG
Operator Role:	OPRCON
Contact Name:	ROBERT HORTON/VICE PRESIDENT, ENVIRONMENTAL AFFAIRS DEPARTMENT
Contact Organization Name:	DALLAS-FT WORTH INTERNATIONAL AIRPORT BOARD
Contact Mailing Address (Delivery):	PO BOX 619428
Contact Mailing Address (Internal Delivery):	Not reported
Contact Mailing City/State/Zip:	DFW AIRPORT TX 75261-9428
Contact Phone Country Code:	1
Contact Phone Area Code:	972
Contact Phone Number:	9735560
Contact Phone Extension:	0
Contact Fax Country Code:	Not reported
Contact Fax Area Code:	Not reported
Contact Fax Number:	Not reported
Contact Fax Extension:	Not reported
Contact Email Address:	Not reported
Contact Address Deliverable:	Not reported
Owner:	
Owner CN:	CN601700610
Owner Last Name:	DALLAS-FT WORTH INTERNATIONAL AIRPORT BOARD
Owner First Name:	Not reported
Owner Middle Name:	Not reported
Owner Type:	OG
Contact Mailing Address (Delivery):	PO BOX 619428
Contact Mailing Address (Internal Delivery):	Not reported
Contact Mailing City:	DFW AIRPORT
Contact Mailing State:	TX
Contact Mailing Zip:	75261
Contact Mailing Zip5:	9428
Contact Phone Number/Ext:	1 972 9735576/0
Contact Fax Country Code:	Not reported
Contact Fax Number/Ext:	/
Contact Email Address:	Not reported

Map ID
Direction
Distance
Elevation

MAP FINDINGS

Site

Database(s)

EDR ID Number
EPA ID Number

NATIONAL CAR RENTAL SYSTEM (Continued)

U003583165

Contact Address Deliverable:	Not reported
Princ ID:	448448802003162
Additional ID:	128612422002207
AI Number:	45751
Owner Effective Begin Date:	08/31/1988
State Tax ID:	Not reported
Contact Role:	OWNCON
Contact Name/Title:	RICK ROSALES/ENV TECH
Contact Organization Name:	DALLAS FORT WORTH INTERNATIONAL AIRPORT BOARD
Self Certification:	
Self Cert ID:	58455
Cert ID:	59743
AI Number:	45751
Self Certification Date:	06/26/2002
Signature Name/Title:	SHANNON DYER ENVIR OPS ANALYST
Signature Type Role:	LEGAL AUTH REP OWNER
Filing Status:	RENEWAL
Registration Self Certification Flag:	Y
Facility Fees Self Certification Flag:	Y
Financial Assurance Self Certification Flag:	Y
Technical Standards Self Certification Flag:	Y
Delivery Certificate Expiration Date:	07/31/2003
Reporting Method:	Not reported
Tank Corrosion Protection Compliance:	Not reported
Piping Corrosion Protection Compliance:	Not reported
Compartment Release Detection Compliance:	Not reported
Piping Release Detection Compliance:	Not reported
Spill Prevention/Overfill Compliance:	Not reported
Self Cert ID: 58455	
Cert ID: 59742	
AI Number: 45751	
Self Certification Date: 06/25/2002	
Signature Name/Title: SHANNON DYER ENVIR OPER ANALYST	
Signature Type Role: LEGAL AUTH REP OWNER	
Filing Status: INITIAL	
Registration Self Certification Flag: Y	
Facility Fees Self Certification Flag: Y	
Financial Assurance Self Certification Flag: Y	
Technical Standards Self Certification Flag: Y	
Delivery Certificate Expiration Date: 07/31/2002	
Reporting Method: Not reported	
Tank Corrosion Protection Compliance: Not reported	
Piping Corrosion Protection Compliance: Not reported	
Compartment Release Detection Compliance: Not reported	
Piping Release Detection Compliance: Not reported	
Spill Prevention/Overfill Compliance: Not reported	
Tank:	
Install Date:	05/01/1987
Tank Registration Date:	02/12/1988
Number of Compartments:	1
Tank Capacity:	12000
Tank Singlewall:	Y
Tank Doublewall:	N

Map ID
 Direction
 Distance
 Elevation

MAP FINDINGS

Site

Database(s)

EDR ID Number
 EPA ID Number

NATIONAL CAR RENTAL SYSTEM (Continued)

U003583165

Pipe Type:	P
UST ID:	119745
Facility ID:	58455
Ai Number:	45751
Tank Id:	1
Tank Status (Current):	REMOVED FROM GROUND
Tank Status Date:	05/13/2003
Empty:	N
Tank Regulatory Status:	FULLY REGULATED
Tank Int Prot (Internal Tank Lining Date):	Not reported
Piping Design (Single Wall):	Y
Piping Design (Double Wall):	N
Tank Ext Cont(Fac-Built Nonmetallic Jacket):	N
Tank Ext Cont(Syn Tank-Pit/Piping-Trench Liner):	N
Tank Ext Cont(Tank Vault/Rigid Trench Liner):	N
Piping Ext Cont(Fac-Built Nonmetallic Jacket):	N
Piping Ext Cont(Syn Tank-Pit/Piping-Trench Liner):	N
Piping Ext Cont(Tank Vault/Rigid Trench Liner):	N
Tank Material (Steel):	N
Tank Material(Frp(Fiberglass-Reinforced Plastic):	Y
Tank Mat(Composite (Steel W/Ext Frp Cladding)):	N
Tank Mat(Concrete):	N
Tank Mat(Jacketed (Steel W/Ext Nonmetallic Jck)):	N
Tank Mat(Coated(Steel W/ExtPolyurethane Cladding)):	N
Piping Material (Steel):	N
Piping Mat(Frp(Fiberglass Reinforced Plastic):	Y
Piping Mat(Concrete):	N
Piping Mat(Jacketed(Steel W/Ext Nonmetallic Jacket)):	N
Piping Mat(Nonmetallic Flex Piping):	N
PipingConnect/Valves(Shear/Impact Valves(Under Disp)):	N
Piping Connect/Valves(Steel Swing-Joints(End Of Piping)):	N
Piping Connect/Valves (Flex Connectors(Ends Of Piping)):	N
Tank Corr Prot Meth(TCPM)(Cathodic-Field Installation):	N
TCPM (ExtDielectricCoat/Laminate/Tape/Wrap):	N
TCPM(Cathodic Prot-FacInstallation):	N
TCPM(Composite Tank(Steel W/Frp Ext Laminate):	N
TCPMeth(Coated Tank(Steel W/ExtPolyurethaneLaminate):	N
TCPM(FRP Tank Or Piping(Noncorrodible)):	Y
TCPM(Ext Nonmetallic Jacket):	N
TCPMeth(Unnecessary Per Corrosion Prot Spec):	N
Piping Corr Prot Meth(Dielectric Coat/Laminate/Tape/Wrap):	N
Piping Corr Prot Method(PCPM) (Cathodic Factory Install):	N
PCPM(Cathodic Prot-Field Install):	N
PCPMethod (FRP Tank Or Piping(Noncorrodible):	Y
PCPM(Nonmetallic FlexPiping (Noncorrodible)):	N
PCPMeth(Isolated Open Area/2nd Containment):	N
PCPM (Dual Protected):	N
PCPM(Unnec Per Corrosion Prot Specialist):	N
Tank Corr Prot Compliance Flag:	Y
Piping Corr Prot Compliance Flag:	Y
Tank Corrosion Prot Variance:	N
Piping Corrosion Prot Variance:	N
Temp Out Of Service Compliance:	N
Technical Compliance Flag:	N
Tank Tested Flag:	N
Installation Signature Date:	Not reported

Map ID
Direction
Distance
Elevation

MAP FINDINGS

Site

Database(s)

EDR ID Number
EPA ID Number

NATIONAL CAR RENTAL SYSTEM (Continued)

U003583165

Compartment Records:

Tank ID:	1
Tank Capacity:	12000
UST Comprt ID:	54098
UST ID:	119745
AI Number:	45751
Compartment ID:	A
Substance Stored1:	GASOLINE
Substance Stored2:	Not reported
Substance Stored3:	Not reported
CompartmentReleaseDetectionMethod(Vapor):	N
CRDM(GW Monitoring):	Y
CRDM(Monitoring Of Secondary Cont Barrier):	N
CRDM(Auto Tank Gauge Test/Inv Control):	N
CRDM(Interstitial Monitoring SecWall/Jacket):	N
CRDM(Wkly Manual Gauging(Tanks<=1000 G):	N
CRDM(Mthly Tank Gauging(Emer Gen Tanks):	N
CRDM(Sir (Stat Inv Reconciliation)/Inv Control):	Y
PipingReleaseDetectionMethod(PRDM)(Vapor):	N
PRDM(Groundwater Monitoring):	N
PRDM(Monitoring Sec Containment Barrier):	N
PRDM(InterstitialMonitoring w/in SecWall/Jacket):	N
PRDM(Mthly Piping Tightness Test)@.2Gph:	N
PRDM(AnnualPipingTightTest/ElecMon@.1Gph:	N
PRDM(TriennialTightTest(Suction/GravityPiping):	N
PRDM AutoLineLeakDet(3.0 Gph PressPiping):	Y
PRDM(Sir(StatInv Recon)/Inv Control)):	N
PRDM(Exempt System Suction:	N
Spill Overfill Prevention Equip(SOPE):	Y
SOPE(Spill Cont/Bucket/Sump):	Y
SOPE(DelShut-Off Valve):	N
SOPE(FlowRestrictorValue:	Y
SOPE(Alarm (Set@<=90%) W/3a Or 3b:	N
SOPE(N/A Deliveries To Tank<=25G):	N
Compartment Release Det Compliance Flag:	Y
Piping Release Detection Compliance Flag):	N
Spill/OverfillPreventionCompliance Flag:	Y
Compartment Release Detection Variance:	N
Piping Release Detection Variance:	N
Spill And Overfill Prevention Variance:	N
Stage I Vapor Recovery:	Not reported
Stage 1 Installation Date:	Not reported

Install Date:	06/01/1975
Tank Registration Date:	02/12/1988
Number of Compartments:	1
Tank Capacity:	550
Tank Singlewall:	Y
Tank Doublewall:	N
Pipe Type:	P
UST ID:	119746
Facility ID:	58455
AI Number:	45751
Tank Id:	2
Tank Status (Current):	REMOVED FROM GROUND
Tank Status Date:	05/15/2003

Map ID
 Direction
 Distance
 Elevation

MAP FINDINGS

Site

Database(s)

EDR ID Number
 EPA ID Number

NATIONAL CAR RENTAL SYSTEM (Continued)

U003583165

Empty:	N
Tank Regulatory Status:	FULLY REGULATED
Tank Int Prot (Internal Tank Lining Date):	Not reported
Piping Design (Single Wall):	Y
Piping Design (Double Wall):	N
Tank Ext Cont(Fac-Built Nonmetallic Jacket):	N
Tank Ext Cont(Syn Tank-Pit/Piping-Trench Liner):	N
Tank Ext Cont(Tank Vault/Rigid Trench Liner):	N
Piping Ext Cont(Fac-Built Nonmetallic Jacket):	N
Piping Ext Cont(Syn Tank-Pit/Piping-Trench Liner):	N
Piping Ext Cont(Tank Vault/Rigid Trench Liner):	N
Tank Material (Steel):	N
Tank Material(Frp(Fiberglass-Reinforced Plastic):	Y
Tank Mat(Composite (Steel W/Ext Frp Cladding)):	N
Tank Mat(Concrete):	N
Tank Mat(Jacketed (Steel W/Ext Nonmetallic Jck)):	N
Tank Mat(Coated(Steel W/ExtPolyurethane Cladding)):	N
Piping Material (Steel):	N
Piping Mat(Frp(Fiberglass Reinforced Plastic):	Y
Piping Mat(Concrete):	N
Piping Mat(Jacketed(Steel W/Ext Nonmetallic Jacket)):	N
Piping Mat(Nonmetallic Flex Piping):	N
PipingConnect/Valves(Shear/Impact Valves(Under Disp)):	N
Piping Connect/Valves(Steel Swing-Joints(End Of Piping)):	N
Piping Connect/Valves (Flex Connectors(Ends Of Piping)):	N
Tank Corr Prot Meth(TCPM)(Cathodic-Field Installation):	N
TCPM (ExtDielectricCoat/Laminate/Tape/Wrap):	N
TCPM(Cathodic Prot-FacInstallation):	N
TCPM(Composite Tank(Steel W/Frp Ext Laminate):	N
TCPMeth(Coated Tank(Steel W/ExtPolyurethaneLaminate):	N
TCPM(FRP Tank Or Piping(Noncorrodible)):	Y
TCPM(Ext Nonmetallic Jacket):	N
TCPMeth(Unnecessary Per Corrosion Prot Spec):	N
Piping Corr Prot Meth(Dielectric Coat/Laminate/Tape/Wrap):	N
Piping Corr Prot Method(PCPM) (Cathodic Factory Install):	N
PCPM(Cathodic Prot-Field Install):	N
PCPMeth (FRP Tank Or Piping(Noncorrodible):	Y
PCPM(Nonmetallic FlexPiping (Noncorrodible)):	N
PCPMeth(Isolated Open Area/2nd Containment):	N
PCPM (Dual Protected):	N
PCPM(Unnec Per Corrosion Prot Specialist):	N
Tank Corr Prot Compliance Flag:	Y
Piping Corr Prot Compliance Flag:	Y
Tank Corrosion Prot Variance:	N
Piping Corrosion Prot Variance:	N
Temp Out Of Service Compliance:	N
Technical Compliance Flag:	N
Tank Tested Flag:	N
Installation Signature Date:	Not reported
Compartment Records:	
Tank ID:	2
Tank Capacity:	550
UST Comprt ID:	54099
UST ID:	119746
AI Number:	45751
Compartment ID:	A
Substance Stored1:	USED OIL

Map ID
 Direction
 Distance
 Elevation

MAP FINDINGS

Site

Database(s)

EDR ID Number
 EPA ID Number

NATIONAL CAR RENTAL SYSTEM (Continued)

U003583165

Substance Stored2:	Not reported
Substance Stored3:	Not reported
CompartmentReleaseDetectionMethod(Vapor):	N
CRDM(GW Monitoring):	N
CRDM(Monitoring Of Secondary Cont Barrier):	N
CRDM(Auto Tank Gauge Test/Inv Control):	N
CRDM(Interstitial Monitoring SecWall/Jacket):	N
CRDM(Wkly Manual Gauging(Tanks<=1000 G):	N
CRDM(Mthly Tank Gauging(Emer Gen Tanks):	N
CRDM(Sir (Stat Inv Reconciliation)/Inv Control):	Y
PipingReleaseDetectionMethod(PRDM)(Vapor):	N
PRDM(Groundwater Monitoring):	N
PRDM(Monitoring Sec Containment Barrier):	N
PRDM(InterstitialMonitoring w/in SecWall/Jacket):	N
PRDM(Mthly Piping Tightness Test)@.2Gph:	N
PRDM(AnnualPipingTightTest/ElecMon@.1Gph:	N
PRDM(TriennialTightTest(Suction/GravityPiping):	N
PRDM AutoLineLeakDet(3.0 Gph PressPiping):	N
PRDM(Sir(StatInv Recon)/Inv Control):	N
PRDM(Exempt System Suction:	N
Spill Overfill Prevention Equip(SOPE):	N
SOPE(Spill Cont/Bucket/Sump):	Y
SOPE(DelShut-Off Valve):	N
SOPE(FlowRestrictorValue:	Y
SOPE(Alarm (Set@<=90%) W/3a Or 3b:	N
SOPE(N/A Deliveries To Tank<=25G):	N
Compartment Release Det Compliance Flag:	Y
Piping Release Detection Compliance Flag):	N
Spill/OverfillPreventionCompliance Flag:	N
Compartment Release Detection Variance:	N
Piping Release Detection Variance:	N
Spill And Overfill Prevention Variance:	N
Stage I Vapor Recovery:	Not reported
Stage 1 Installation Date:	Not reported
Install Date:	01/01/1976
Tank Registration Date:	02/12/1988
Number of Compartments:	1
Tank Capacity:	8000
Tank Singlewall:	N
Tank Doublewall:	N
Pipe Type:	Not reported
UST ID:	119747
Facility ID:	58455
Ai Number:	45751
Tank Id:	70
Tank Status (Current):	REMOVED FROM GROUND
Tank Status Date:	03/01/1987
Empty:	N
Tank Regulatory Status:	FULLY REGULATED
Tank Int Prot (Internal Tank Lining Date):	Not reported
Piping Design (Single Wall):	N
Piping Design (Double Wall):	N
Tank Ext Cont(Fac-Built Nonmetallic Jacket):	N
Tank Ext Cont(Syn Tank-Pit/Piping-Trench Liner):	N
Tank Ext Cont(Tank Vault/Rigid Trench Liner):	N

Map ID
 Direction
 Distance
 Elevation

MAP FINDINGS

Site

Database(s)

EDR ID Number
 EPA ID Number

NATIONAL CAR RENTAL SYSTEM (Continued)

U003583165

Piping Ext Cont(Fac-Built Nonmetallic Jacket):	N
Piping Ext Cont(Syn Tank-Pit/Piping-Trench Liner):	N
Piping Ext Cont(Tank Vault/Rigid Trench Liner):	N
Tank Material (Steel):	N
Tank Material(Frp(Fiberglass-Reinforced Plastic):	Y
Tank Mat(Composite (Steel W/Ext Frp Cladding)):	N
Tank Mat(Concrete):	N
Tank Mat(Jacketed (Steel W/Ext Nonmetallic Jck)):	N
Tank Mat(Coated(Steel W/ExtPolyurethane Cladding)):	N
Piping Material (Steel):	N
Piping Mat(Frp(Fiberglass Reinforced Plastic):	Y
Piping Mat(Concrete):	N
Piping Mat(Jacketed(Steel W/Ext Nonmetallic Jacket)):	N
Piping Mat(Nonmetallic Flex Piping):	N
PipingConnect/Valves(Shear/Impact Valves(Under Disp)):	N
Piping Connect/Valves(Steel Swing-Joints(End Of Piping)):	N
Piping Connect/Valves (Flex Connectors(Ends Of Piping)):	N
Tank Corr Prot Meth(TCPM)(Cathodic-Field Installation):	N
TCPM (ExtDielectricCoat/Laminate/Tape/Wrap):	N
TCPM(Cathodic Prot-FacInstallation):	N
TCPM(Composite Tank(Steel W/Frp Ext Laminate):	N
TCPMeth(Coated Tank(Steel W/ExtPolyurethaneLaminate):	N
TCPM(FRP Tank Or Piping(Noncorrodible)):	N
TCPM(Ext Nonmetallic Jacket):	N
TCPMeth(Unnecessary Per Corrosion Prot Spec):	N
Piping Corr Prot Meth(Dielectric Coat/Laminate/Tape/Wrap):	N
Piping Corr Prot Method(PCPM) (Cathodic Factory Install):	N
PCPM(Cathodic Prot-Field Install):	N
PCPMeth (FRP Tank Or Piping(Noncorrodible):	N
PCPM(Nonmetallic FlexPiping (Noncorrodible)):	N
PCPMeth(Isolated Open Area/2nd Containment):	N
PCPM (Dual Protected):	N
PCPM(Unnec Per Corrosion Prot Specialist):	N
Tank Corr Prot Compliance Flag:	N
Piping Corr Prot Compliance Flag:	N
Tank Corrosion Prot Variance:	N
Piping Corrosion Prot Variance:	N
Temp Out Of Service Compliance:	N
Technical Compliance Flag:	N
Tank Tested Flag:	N
Installation Signature Date:	Not reported
Compartment Records:	
Tank ID:	70
Tank Capacity:	8000
UST Comprt ID:	54100
UST ID:	119747
AI Number:	45751
Compartment ID:	A
Substance Stored1:	GASOLINE
Substance Stored2:	Not reported
Substance Stored3:	Not reported
CompartmentReleaseDetectionMethod(Vapor):	N
CRDM(GW Monitoring):	N
CRDM(Monitoring Of Secondary Cont Barrier):	N
CRDM(Auto Tank Gauge Test/Inv Control):	N
CRDM(Interstitial Monitoring SecWall/Jacket):	N
CRDM(Wkly Manual Gauging(Tanks<=1000 G):	N

Map ID
 Direction
 Distance
 Elevation

MAP FINDINGS

Site

Database(s)

EDR ID Number
 EPA ID Number

NATIONAL CAR RENTAL SYSTEM (Continued)

U003583165

CRDM(Mthly Tank Gauging(Emer Gen Tanks):	N
CRDM(Sir (Stat Inv Reconciliation)/Inv Control):	N
PipingReleaseDetectionMethod(PRDM)(Vapor):	N
PRDM(Groundwater Monitoring):	N
PRDM(Monitoring Sec Containment Barrier):	N
PRDM(InterstitialMonitoring w/in SecWall/Jacket):	N
PRDM(Mthly Piping Tightness Test)@.2Gph:	N
PRDM(AnnualPipingTightTest/ElecMon@.1Gph:	N
PRDM(TriennialTightTest(Suction/GravityPiping):	N
PRDM AutoLineLeakDet(3.0 Gph PressPiping):	N
PRDM(Sir(StatInv Recon)/Inv Control)):	N
PRDM(Exempt System Suction:	N
Spill Overfill Prevention Equip(SOPE):	N
SOPE(Spill Cont/Bucket/Sump):	N
SOPE(DelShut-Off Valve):	N
SOPE(FlowRestrictorValue:	N
SOPE(Alarm (Set@<=90%) W/3a Or 3b:	N
SOPE(N/A Deliveries To Tank<=25G):	N
Compartment Release Det Compliance Flag:	N
Piping Release Detection Compliance Flag):	N
Spill/OverfillPreventionCompliance Flag:	N
Compartment Release Detection Variance:	N
Piping Release Detection Variance:	N
Spill And Overfill Prevention Variance:	N
Stage I Vapor Recovery:	Not reported
Stage 1 Installation Date:	Not reported
Install Date:	01/01/1976
Tank Registration Date:	02/12/1988
Number of Compartments:	1
Tank Capacity:	8000
Tank Singlewall:	N
Tank Doublewall:	N
Pipe Type:	Not reported
UST ID:	119748
Facility ID:	58455
Ai Number:	45751
Tank Id:	72
Tank Status (Current):	REMOVED FROM GROUND
Tank Status Date:	03/01/1987
Empty:	N
Tank Regulatory Status:	FULLY REGULATED
Tank Int Prot (Internal Tank Lining Date):	Not reported
Piping Design (Single Wall):	N
Piping Design (Double Wall):	N
Tank Ext Cont(Fac-Built Nonmetallic Jacket):	N
Tank Ext Cont(Syn Tank-Pit/Piping-Trench Liner):	N
Tank Ext Cont(Tank Vault/Rigid Trench Liner):	N
Piping Ext Cont(Fac-Built Nonmetallic Jacket):	N
Piping Ext Cont(Syn Tank-Pit/Piping-Trench Liner):	N
Piping Ext Cont(Tank Vault/Rigid Trench Liner):	N
Tank Material (Steel):	N
Tank Material(Frp(Fiberglass-Reinforced Plastic):	Y
Tank Mat(Composite (Steel W/Ext Frp Cladding)):	N
Tank Mat(Concrete):	N
Tank Mat(Jacketed (Steel W/Ext Nonmetallic Jck)):	N

Map ID
 Direction
 Distance
 Elevation

MAP FINDINGS

Site

Database(s)

EDR ID Number
 EPA ID Number

NATIONAL CAR RENTAL SYSTEM (Continued)

U003583165

Tank Mat(Coated(Steel W/ExtPolyurethane Cladding)):	N
Piping Material (Steel):	N
Piping Mat(Frp(Fiberglass Reinforced Plastic):	Y
Piping Mat(Concrete):	N
Piping Mat(Jacketed(Steel W/Ext Nonmetallic Jacket)):	N
Piping Mat(Nonmetallic Flex Piping):	N
PipingConnect/Valves(Shear/Impact Valves(Under Disp)):	N
Piping Connect/Valves(Steel Swing-Joints(End Of Piping)):	N
Piping Connect/Valves (Flex Connectors(Ends Of Piping)):	N
Tank Corr Prot Meth(TCPM)(Cathodic-Field Installation):	N
TCPM (ExtDielectricCoat/Laminate/Tape/Wrap):	N
TCPM(Cathodic Prot-FacInstallation):	N
TCPM(Composite Tank(Steel W/Frp Ext Laminate):	N
TCPMeth(Coated Tank(Steel W/ExtPolyurethaneLaminate):	N
TCPM(FRP Tank Or Piping(Noncorrodible)):	N
TCPM(Ext Nonmetallic Jacket):	N
TCPMeth(Unnecessary Per Corrosion Prot Spec):	N
Piping Corr Prot Meth(Dielectric Coat/Laminate/Tape/Wrap):	N
Piping Corr Prot Method(PCPM) (Cathodic Factory Install):	N
PCPM(Cathodic Prot-Field Install):	N
PCPMethod (FRP Tank Or Piping(Noncorrodible):	N
PCPM(Nonmetallic FlexPiping (Noncorrodible)):	N
PCPMeth(Isolated Open Area/2nd Containment):	N
PCPM (Dual Protected):	N
PCPM(Unnec Per Corrosion Prot Specialist):	N
Tank Corr Prot Compliance Flag:	N
Piping Corr Prot Compliance Flag:	N
Tank Corrosion Prot Variance:	N
Piping Corrosion Prot Variance:	N
Temp Out Of Service Compliance:	N
Technical Compliance Flag:	N
Tank Tested Flag:	N
Installation Signature Date:	Not reported
Compartment Records:	
Tank ID:	72
Tank Capacity:	8000
UST Comprt ID:	54101
UST ID:	119748
AI Number:	45751
Compartment ID:	A
Substance Stored1:	GASOLINE
Substance Stored2:	Not reported
Substance Stored3:	Not reported
CompartmentReleaseDetectionMethod(Vapor):	N
CRDM(GW Monitoring):	N
CRDM(Monitoring Of Secondary Cont Barrier):	N
CRDM(Auto Tank Gauge Test/Inv Control):	N
CRDM(Interstitial Monitoring SecWall/Jacket):	N
CRDM(Wkly Manual Gauging(Tanks<=1000 G):	N
CRDM(Mthly Tank Gauging(Emer Gen Tanks):	N
CRDM(Sir (Stat Inv Reconciliation)/Inv Control):	N
PipingReleaseDetectionMethod(PRDM)(Vapor):	N
PRDM(Groundwater Monitoring):	N
PRDM(Monitoring Sec Containment Barrier):	N
PRDM(InterstitialMonitoring w/in SecWall/Jacket):	N
PRDM(Mthly Piping Tightness Test)@.2Gph:	N
PRDM(AnnualPipingTightTest/ElecMon@.1Gph:	N

Map ID
 Direction
 Distance
 Elevation

MAP FINDINGS

Site

Database(s)

EDR ID Number
 EPA ID Number

NATIONAL CAR RENTAL SYSTEM (Continued)

U003583165

PRDM(TriennialTightTest(Suction/GravityPiping):	N
PRDM AutoLineLeakDet(3.0 Gph PressPiping):	N
PRDM(Sir(StatInv Recon)/Inv Control)):	N
PRDM(Exempt System Suction:	N
Spill Overfill Prevention Equip(SOPE):	N
SOPE(Spill Cont/Bucket/Sump):	N
SOPE(DelShut-Off Valve):	N
SOPE(FlowRestrictorValue:	N
SOPE(Alarm (Set@<=90%) W/3a Or 3b:	N
SOPE(N/A Deliveries To Tank<=25G):	N
Compartment Release Det Compliance Flag:	N
Piping Release Detection Compliance Flag):	N
Spill/OverfillPreventionCompliance Flag:	N
Compartment Release Detection Variance:	N
Piping Release Detection Variance:	N
Spill And Overfill Prevention Variance:	N
Stage I Vapor Recovery:	Not reported
Stage 1 Installation Date:	Not reported
Install Date:	01/01/1976
Tank Registration Date:	02/12/1988
Number of Compartments:	1
Tank Capacity:	8000
Tank Singlewall:	N
Tank Doublewall:	N
Pipe Type:	Not reported
UST ID:	119749
Facility ID:	58455
Ai Number:	45751
Tank Id:	71
Tank Status (Current):	REMOVED FROM GROUND
Tank Status Date:	03/01/1987
Empty:	N
Tank Regulatory Status:	FULLY REGULATED
Tank Int Prot (Internal Tank Lining Date):	Not reported
Piping Design (Single Wall):	N
Piping Design (Double Wall):	N
Tank Ext Cont(Fac-Built Nonmetallic Jacket):	N
Tank Ext Cont(Syn Tank-Pit/Piping-Trench Liner):	N
Tank Ext Cont(Tank Vault/Rigid Trench Liner):	N
Piping Ext Cont(Fac-Built Nonmetallic Jacket):	N
Piping Ext Cont(Syn Tank-Pit/Piping-Trench Liner):	N
Piping Ext Cont(Tank Vault/Rigid Trench Liner):	N
Tank Material (Steel):	N
Tank Material(Frp(Fiberglass-Reinforced Plastic):	Y
Tank Mat(Composite (Steel W/Ext Frp Cladding)):	N
Tank Mat(Concrete):	N
Tank Mat(Jacketed (Steel W/Ext Nonmetallic Jck)):	N
Tank Mat(Coated(Steel W/ExtPolyurethane Cladding)):	N
Piping Material (Steel):	N
Piping Mat(Frp(Fiberglass Reinforced Plastic):	Y
Piping Mat(Concrete):	N
Piping Mat(Jacketed(Steel W/Ext Nonmetallic Jacket)):	N
Piping Mat(Nonmetallic Flex Piping):	N
PipingConnect/Valves(Shear/Impact Valves(Under Disp)):	N
Piping Connect/Valves(Steel Swing-Joints(End Of Piping)):	N

Map ID
 Direction
 Distance
 Elevation

MAP FINDINGS

Site

Database(s)

EDR ID Number
 EPA ID Number

NATIONAL CAR RENTAL SYSTEM (Continued)

U003583165

Piping Connect/Valves (Flex Connectors(Ends Of Piping)):	N
Tank Corr Prot Meth(TCPM)(Cathodic-Field Installation):	N
TCPM (ExtDielectricCoat/Laminate/Tape/Wrap):	N
TCPM(Cathodic Prot-FacInstallation):	N
TCPM(Composite Tank(Steel W/Frp Ext Laminate):	N
TCPMeth(Coated Tank(Steel W/ExtPolyurethaneLaminate):	N
TCPM(FRP Tank Or Piping(Noncorrodible)):	N
TCPM(Ext Nonmetallic Jacket):	N
TCPMeth(Unnecessary Per Corrosion Prot Spec):	N
Piping Corr Prot Meth(Dielectric Coat/Laminate/Tape/Wrap):	N
Piping Corr Prot Method(PCPM) (Cathodic Factory Install):	N
PCPM(Cathodic Prot-Field Install):	N
PCPMeth (FRP Tank Or Piping(Noncorrodible):	N
PCPM(Nonmetallic FlexPiping (Noncorrodible)):	N
PCPMeth(Isolated Open Area/2nd Containment):	N
PCPM (Dual Protected):	N
PCPM(Unnec Per Corrosion Prot Specialist):	N
Tank Corr Prot Compliance Flag:	N
Piping Corr Prot Compliance Flag:	N
Tank Corrosion Prot Variance:	N
Piping Corrosion Prot Variance:	N
Temp Out Of Service Compliance:	N
Technical Compliance Flag:	N
Tank Tested Flag:	N
Installation Signature Date:	Not reported
Compartment Records:	
Tank ID:	71
Tank Capacity:	8000
UST Comprt ID:	54102
UST ID:	119749
AI Number:	45751
Compartment ID:	A
Substance Stored1:	GASOLINE
Substance Stored2:	Not reported
Substance Stored3:	Not reported
CompartmentReleaseDetectionMethod(Vapor):	N
CRDM(GW Monitoring):	N
CRDM(Monitoring Of Secondary Cont Barrier):	N
CRDM(Auto Tank Gauge Test/Inv Control):	N
CRDM(Interstitial Monitoring SecWall/Jacket):	N
CRDM(Wkly Manual Gauging(Tanks<=1000 G):	N
CRDM(Mthly Tank Gauging(Emer Gen Tanks):	N
CRDM(Sir (Stat Inv Reconciliation)/Inv Control):	N
PipingReleaseDetectionMethod(PRDM)(Vapor):	N
PRDM(Groundwater Monitoring):	N
PRDM(Monitoring Sec Containment Barrier):	N
PRDM(InterstitialMonitoring w/in SecWall/Jacket):	N
PRDM(Mthly Piping Tightness Test)@.2Gph:	N
PRDM(AnnualPipingTightTest/ElecMon@.1Gph:	N
PRDM(TriennialTightTest(Suction/GravityPiping):	N
PRDM AutoLineLeakDet(3.0 Gph PressPiping):	N
PRDM(Sir(StatInv Recon)/Inv Control)):	N
PRDM(Exempt System Suction:	N
Spill Overfill Prevention Equip(SOPE):	N
SOPE(Spill Cont/Bucket/Sump):	N
SOPE(DelShut-Off Valve)):	N
SOPE(FlowRestrictorValue:	N

Map ID
 Direction
 Distance
 Elevation

MAP FINDINGS

Site

Database(s)

EDR ID Number
 EPA ID Number

NATIONAL CAR RENTAL SYSTEM (Continued)

U003583165

SOPE(Alarm (Set@<=90%) W/3a Or 3b:	N
SOPE(N/A Deliveries To Tank<=25G):	N
Compartment Release Det Compliance Flag:	N
Piping Release Detection Compliance Flag):	N
Spill/OverfillPreventionCompliance Flag:	N
Compartment Release Detection Variance:	N
Piping Release Detection Variance:	N
Spill And Overfill Prevention Variance:	N
Stage I Vapor Recovery:	Not reported
Stage 1 Installation Date:	Not reported
Construction Notification:	
NOC ID:	5510
Facility ID:	58455
AI Number:	45751
Application Received Date:	12/16/2002
Scheduled Construction Date:	01/15/2003
UST Improvement:	N
UST Installation:	N
UST Removal:	Y
UST Repair:	N
UST Return To Service:	N
UST Replacement:	N
UST Abandonment:	N
UST Stage I:	N
AST Installation:	N
AST Stage I:	N
Historical Tracking Number:	M21216008
Waiver Flag:	N
Late Filing Flag:	N
Form Received Date:	Not reported
Signature Date On Form:	Not reported
Signature Name On Form:	Not reported
Signature Company On Form:	Not reported
Signature Title On Form:	Not reported
Signature Role:	Not reported
Owner Name At Time Of Construction:	Not reported
Owner CN At Time Of Construction:	Not reported
Owner AR At Time Of Construction:	10457
General Desc Of Prop Construct:	Not reported
Contractor, Consultant and Installer:	
Cont/Cons/Installer ID:	6039
UST ID:	Not reported
NOC ID:	5510
AI Number:	45751
Type Of Contact:	CONTRACTOR
Contractor CRP Number Or Installer ILP Number:	CRP000209
Company Name:	Not reported
Representative Name:	Not reported
Mailing Address (Delivery):	Not reported
Mailing Address (Internal Delivery):	Not reported
Mailing City:	Not reported
Mailing State:	Not reported
Mailing Zip:	Not reported

Map ID
Direction
Distance
Elevation

MAP FINDINGS

Site

Database(s)

EDR ID Number
EPA ID Number

NATIONAL CAR RENTAL SYSTEM (Continued)

U003583165

Mailing Foreign Postal Code: Not reported
Mailing County Code: Not reported
Phone Number Country Code: 1
Phone Number Area Code: Not reported
Phone Number: Not reported
Phone Number Extension: Not reported
Fax Number Country Code: Not reported
Fax Number Area Code: Not reported
Fax Number: Not reported
Email Address: Not reported

Facility Billing Contacts:

Contact Organization Name: DALLAS FORT WORTH INTERNATIONAL AIRPORT BOARD
Contact Mailing Address (Delivery): PO BOX 619428
Contact Mailing Address (Internal Delivery): Not reported
Contact Mailing City/State/Zip: DFW AIRPORT, TX 75261 9428
Phone Number/Ext: /
Contact Fax Number/Ext: /
Contact Email Address: Not reported
Contact Address Deliverable: Y
Facility ID: 58455
Additional ID: 128612422002207
Princ ID: 448448802003162
Al Number: 45751
Facility Name: NATIONAL CAR RENTAL SYSTEM
AR Number: Not reported
AR UST Number Suffix: Not reported
AR AST Number Suffix: Not reported
Contact Name/Title: RICK REETER/

TX Financial Assurance 2:

Name: NATIONAL CAR RENTAL SYSTEM
Address: Not reported
City,State,Zip: TX
Region: 2
Facility ID: 58455
Finass ID: 42959
Al: 45751
Mechanism Type Other: Not reported
Multiple Mechanism Types: N
Coverage Amt per Annual Aggregate: Not reported
Meets Financial Assurance Req Flag: Not reported
Financial Responsibility Type: INSURANCE OR RISK RETENTION
Corrective Action MET Flag: Y
3rd Party MET Flag: Y
Financial Assurance Begin Date: 09/30/1993
Date Financial Assurance Form Rec: Not reported
Issuer Name: Not reported
Issuer Phone: Not reported
Policy Number: Unknown
Coverage Amount: 0
Coverage Expiration Date: 01/01/1901
Ins Premium Pre-Paid For Entire Yr: No
Proof of Financial Assurance: No

Map ID
Direction
Distance
Elevation

MAP FINDINGS

Site

Database(s)

EDR ID Number
EPA ID Number

B7
SW
< 1/8
0.064 mi.
337 ft.

DFW AIRPORT JHZ LOC 17R
DFW AIRPORT
DFW AIRPORT, TX
Site 5 of 9 in cluster B

UST **U001268754**
N/A

Relative:
Higher
Actual:
589 ft.

UST:

Name: DFW AIRPORT JHZ LOC 17R
Address: DFW AIRPORT
City,State,Zip: DFW AIRPORT, TX
AI Number: 35831
Facility Type: Not reported
Facility Begin Date: 12/18/1986
Facility Status: INACTIVE
Additional ID: 757619442002247
Facility Exempt Status: N
Records Off-Site: No
UST Financial Assurance Required: No
Number Of Active UST: 0
Site Location Description: DFW AIRPORT
Site Location (Nearest City Name): DFW AIRPORT
Site Location (County Name): TARRANT
Site Location (Tceq Region): 4
Site Location (Location Zip): 75261
Contact Name/Title: J W CLARK,MGR
Contact Organization Name: DFW AIRPORT JHZ LOC 17R
Contact Mailing Address1: Not reported
Contact Mailing Address2: Not reported
Contact Mailing City/State/Zip: Not reported
Contact Telephone: 2145744378
Facility Contact Address Deliverable: Not reported
Contact Fax Number: Not reported
Contact Email Address: Not reported
Signature Date On Earliest Reg Form: 05/01/1986
Signature Name/Title On Earliest Reg Form: J W CLARK,MGR
Application Received Date On Earliest Reg Form: 05/08/1986
Signature Role On Earliest Reg Form: Not reported
Signature Company On Earliest Reg Form: Not reported
Enforcement Action: Not reported
Facility Not Inspectable: No

Owner:

Owner CN: CN600436885
Owner Last Name: FEDERAL AVIATION ADMINISTRATION
Owner First Name: Not reported
Owner Middle Name: Not reported
Owner Type: FG
Contact Mailing Address (Delivery): Not reported
Contact Mailing Address (Internal Delivery): Not reported
Contact Mailing City: Not reported
Contact Mailing State: Not reported
Contact Mailing Zip: Not reported
Contact Mailing Zip5: Not reported
Contact Phone Number/Ext: /
Contact Fax Country Code: Not reported
Contact Fax Number/Ext: /
Contact Email Address: Not reported
Contact Address Deliverable: Not reported
Princ ID: 834384492001318
Additional ID: 757619442002247

Map ID
 Direction
 Distance
 Elevation

MAP FINDINGS

Site

Database(s)

EDR ID Number
 EPA ID Number

DFW AIRPORT JHZ LOC 17R (Continued)

U001268754

AI Number: 35831
 Owner Effective Begin Date: 12/18/1986
 State Tax ID: Not reported
 Contact Role: Not reported
 Contact Name/Title: /
 Contact Organization Name: Not reported

Tank:

Install Date: 01/01/1972
 Tank Registration Date: 05/08/1986
 Number of Compartments: 1
 Tank Capacity: 550
 Tank Singlewall: N
 Tank Doublewall: N
 Pipe Type: Not reported
 UST ID: 94767
 Facility ID: 67640
 Ai Number: 35831
 Tank Id: 1
 Tank Status (Current): REMOVED FROM GROUND
 Tank Status Date: 02/01/1989
 Empty: N
 Tank Regulatory Status: FULLY REGULATED
 Tank Int Prot (Internal Tank Lining Date): Not reported
 Piping Design (Single Wall): N
 Piping Design (Double Wall): N
 Tank Ext Cont(Fac-Built Nonmetallic Jacket): N
 Tank Ext Cont(Syn Tank-Pit/Piping-Trench Liner): N
 Tank Ext Cont(Tank Vault/Rigid Trench Liner): N
 Piping Ext Cont(Fac-Built Nonmetallic Jacket): N
 Piping Ext Cont(Syn Tank-Pit/Piping-Trench Liner): N
 Piping Ext Cont(Tank Vault/Rigid Trench Liner): N
 Tank Material (Steel): Y
 Tank Material(Frp(Fiberglass-Reinforced Plastic): N
 Tank Mat(Composite (Steel W/Ext Frp Cladding)): N
 Tank Mat(Concrete): N
 Tank Mat(Jacketed (Steel W/Ext Nonmetallic Jck)): N
 Tank Mat(Coated(Steel W/ExtPolyurethane Cladding)): N
 Piping Material (Steel): Y
 Piping Mat(Frp(Fiberglass Reinforced Plastic): N
 Piping Mat(Concrete): N
 Piping Mat(Jacketed(Steel W/Ext Nonmetallic Jacket)): N
 Piping Mat(Nonmetallic Flex Piping): N
 PipingConnect/Valves(Shear/Impact Valves(Under Disp)): N
 Piping Connect/Valves(Steel Swing-Joints(End Of Piping)): N
 Piping Connect/Valves (Flex Connectors(Ends Of Piping)): N
 Tank Corr Prot Meth(TCPM)(Cathodic-Field Installation): N
 TCPM (ExtDielectricCoat/Laminate/Tape/Wrap): N
 TCPM(Cathodic Prot-FacInstallation): N
 TCPM(Composite Tank(Steel W/Frp Ext Laminate): N
 TCPMeth(Coated Tank(Steel W/ExtPolyurethaneLaminate): N
 TCPM(FRP Tank Or Piping(Noncorrodible)): N
 TCPM(Ext Nonmetallic Jacket): N
 TCPMeth(Unnecessary Per Corrosion Prot Spec): N
 Piping Corr Prot Meth(Dielectric Coat/Laminate/Tape/Wrap): N
 Piping Corr Prot Method(PCPM) (Cathodic Factory Install): N
 PCPM(Cathodic Prot-Field Install): N

Map ID
 Direction
 Distance
 Elevation

MAP FINDINGS

Site

Database(s)

EDR ID Number
 EPA ID Number

DFW AIRPORT JHZ LOC 17R (Continued)

U001268754

PCPMethod (FRP Tank Or Piping(Noncorrodible):	N
PCPM(Nonmetallic FlexPiping (Noncorrodible)):	N
PCPMeth(Isolated Open Area/2nd Containment):	N
PCPM (Dual Protected):	N
PCPM(Unnec Per Corrosion Prot Specialist):	N
Tank Corr Prot Compliance Flag:	N
Piping Corr Prot Compliance Flag:	N
Tank Corrosion Prot Variance:	N
Piping Corrosion Prot Variance:	N
Temp Out Of Service Compliance:	N
Technical Compliance Flag:	N
Tank Tested Flag:	N
Installation Signature Date:	Not reported
Compartment Records:	
Tank ID:	1
Tank Capacity:	550
UST Comprt ID:	93322
UST ID:	94767
AI Number:	35831
Compartment ID:	A
Substance Stored1:	DIESEL
Substance Stored2:	Not reported
Substance Stored3:	Not reported
CompartmentReleaseDetectionMethod(Vapor):	N
CRDM(GW Monitoring):	N
CRDM(Monitoring Of Secondary Cont Barrier):	N
CRDM(Auto Tank Gauge Test/Inv Control):	N
CRDM(Interstitial Monitoring SecWall/Jacket):	N
CRDM(Wkly Manual Gauging(Tanks<=1000 G):	N
CRDM(Mthly Tank Gauging(Emer Gen Tanks):	N
CRDM(Sir (Stat Inv Reconciliation)/Inv Control):	N
PipingReleaseDetectionMethod(PRDM)(Vapor):	N
PRDM(Groundwater Monitoring):	N
PRDM(Monitoring Sec Containment Barrier):	N
PRDM(InterstitialMonitoring w/in SecWall/Jacket):	N
PRDM(Mthly Piping Tightness Test)@.2Gph:	N
PRDM(AnnualPipingTightTest/ElecMon@.1Gph:	N
PRDM(TriennialTightTest(Suction/GravityPiping):	N
PRDM AutoLineLeakDet(3.0 Gph PressPiping):	N
PRDM(Sir(StatInv Recon)/Inv Control):	N
PRDM(Exempt System Suction:	N
Spill Overfill Prevention Equip(SOPE):	N
SOPE(Spill Cont/Bucket/Sump):	N
SOPE(DelShut-Off Valve):	N
SOPE(FlowRestrictorValue:	N
SOPE(Alarm (Set@<=90%) W/3a Or 3b:	N
SOPE(N/A Deliveries To Tank<=25G):	N
Compartment Release Det Compliance Flag:	N
Piping Release Detection Compliance Flag):	N
Spill/OverfillPreventionCompliance Flag:	N
Compartment Release Detection Variance:	N
Piping Release Detection Variance:	N
Spill And Overfill Prevention Variance:	N
Stage I Vapor Recovery:	Not reported
Stage 1 Installation Date:	Not reported

Map ID
Direction
Distance
Elevation

MAP FINDINGS

Site

Database(s)

EDR ID Number
EPA ID Number

DFW AIRPORT JHZ LOC 17R (Continued)

U001268754

Facility Billing Contacts:
Contact Organization Name: FEDERAL AVIATION ADMINISTRATION
Contact Mailing Address (Delivery): PO BOX 610368
Contact Mailing Address (Internal Delivery): Not reported
Contact Mailing City/State/Zip: DALLAS, TX 75261 0368
Phone Number/Ext: /
Contact Fax Number/Ext: /
Contact Email Address: Not reported
Contact Address Deliverable: Y
Facility ID: 67640
Additional ID: 757619442002247
Princ ID: 834384492001318
AI Number: 35831
Facility Name: DFW AIRPORT JHZ LOC 17R
AR Number: Not reported
AR UST Number Suffix: Not reported
AR AST Number Suffix: Not reported
Contact Name/Title: STACY HOWARD/

B8
SW
< 1/8
0.064 mi.
337 ft.

DFW AIRPORT CIX SSALR 18L
DFW AIRPORT
DFW AIRPORT, TX
Site 6 of 9 in cluster B

UST U001268761
N/A

Relative:
Higher
Actual:
589 ft.

UST:
Name: DFW AIRPORT CIX SSALR 18L
Address: DFW AIRPORT
City,State,Zip: DFW AIRPORT, TX
AI Number: 35838
Facility Type: Not reported
Facility Begin Date: 12/19/1986
Facility Status: INACTIVE
Additional ID: 652816212002138
Facility Exempt Status: N
Records Off-Site: No
UST Financial Assurance Required: No
Number Of Active UST: 0
Site Location Description: DFW AIRPORT
Site Location (Nearest City Name): DFW AIRPORT
Site Location (County Name): TARRANT
Site Location (Tceq Region): 4
Site Location (Location Zip): 75261
Contact Name/Title: J W CLARK,MGR
Contact Organization Name: DFW AIRPORT CIX SSALR 18L
Contact Mailing Address1: Not reported
Contact Mailing Address2: Not reported
Contact Mailing City/State/Zip: Not reported
Contact Telephone: 2145744378
Facility Contact Address Deliverable: Not reported
Contact Fax Number: Not reported
Contact Email Address: Not reported
Signature Date On Earliest Reg Form: 05/01/1986
Signature Name/Title On Earliest Reg Form: J W CLARK,MGR.
Application Received Date On Earliest Reg Form: 05/08/1986
Signature Role On Earliest Reg Form: Not reported

Map ID
 Direction
 Distance
 Elevation

MAP FINDINGS

Site

Database(s)

EDR ID Number
 EPA ID Number

DFW AIRPORT CIX SSALR 18L (Continued)

U001268761

Signature Company On Earliest Reg Form:	Not reported
Enforcement Action:	Not reported
Facility Not Inspectable:	No
Owner:	
Owner CN:	CN600436885
Owner Last Name:	FEDERAL AVIATION ADMINISTRATION
Owner First Name:	Not reported
Owner Middle Name:	Not reported
Owner Type:	FG
Contact Mailing Address (Delivery):	Not reported
Contact Mailing Address (Internal Delivery):	Not reported
Contact Mailing City:	Not reported
Contact Mailing State:	Not reported
Contact Mailing Zip:	Not reported
Contact Mailing Zip5:	Not reported
Contact Phone Number/Ext:	/
Contact Fax Country Code:	Not reported
Contact Fax Number/Ext:	/
Contact Email Address:	Not reported
Contact Address Deliverable:	Not reported
Princ ID:	834384492001318
Additional ID:	652816212002138
AI Number:	35838
Owner Effective Begin Date:	12/19/1986
State Tax ID:	Not reported
Contact Role:	Not reported
Contact Name/Title:	/
Contact Organization Name:	Not reported
Tank:	
Install Date:	01/01/1972
Tank Registration Date:	05/08/1986
Number of Compartments:	1
Tank Capacity:	2000
Tank Singlewall:	N
Tank Doublewall:	N
Pipe Type:	Not reported
UST ID:	94774
Facility ID:	67647
AI Number:	35838
Tank Id:	1
Tank Status (Current):	PERM FILLED IN PLACE
Tank Status Date:	12/30/1983
Empty:	N
Tank Regulatory Status:	FULLY REGULATED
Tank Int Prot (Internal Tank Lining Date):	Not reported
Piping Design (Single Wall):	N
Piping Design (Double Wall):	N
Tank Ext Cont(Fac-Built Nonmetallic Jacket):	N
Tank Ext Cont(Syn Tank-Pit/Piping-Trench Liner):	N
Tank Ext Cont(Tank Vault/Rigid Trench Liner):	N
Piping Ext Cont(Fac-Built Nonmetallic Jacket):	N
Piping Ext Cont(Syn Tank-Pit/Piping-Trench Liner):	N
Piping Ext Cont(Tank Vault/Rigid Trench Liner):	N
Tank Material (Steel):	Y
Tank Material(Frp(Fiberglass-Reinforced Plastic):	N

Map ID
 Direction
 Distance
 Elevation

MAP FINDINGS

Site

Database(s)

EDR ID Number
 EPA ID Number

DFW AIRPORT CIX SSALR 18L (Continued)

U001268761

Tank Mat(Composite (Steel W/Ext Frp Cladding)):	N
Tank Mat(Concrete):	N
Tank Mat(Jacketed (Steel W/Ext Nonmetallic Jck)):	N
Tank Mat(Coated(Steel W/ExtPolyurethane Cladding)):	N
Piping Material (Steel):	Y
Piping Mat(Frp(Fiberglass Reinforced Plastic):	N
Piping Mat(Concrete):	N
Piping Mat(Jacketed(Steel W/Ext Nonmetallic Jacket)):	N
Piping Mat(Nonmetallic Flex Piping):	N
PipingConnect/Valves(Shear/Impact Valves(Under Disp)):	N
Piping Connect/Valves(Steel Swing-Joints(End Of Piping)):	N
Piping Connect/Valves (Flex Connectors(Ends Of Piping)):	N
Tank Corr Prot Meth(TCPM)(Cathodic-Field Installation):	N
TCPM (ExtDielectricCoat/Laminate/Tape/Wrap):	N
TCPM(Cathodic Prot-FaInstallation):	N
TCPM(Composite Tank(Steel W/Frp Ext Laminate):	N
TCPMeth(Coated Tank(Steel W/ExtPolyurethaneLaminate):	N
TCPM(FRP Tank Or Piping(Noncorrodible)):	N
TCPM(Ext Nonmetallic Jacket):	N
TCPMeth(Unnecessary Per Corrosion Prot Spec):	N
Piping Corr Prot Meth(Dielectric Coat/Laminate/Tape/Wrap):	N
Piping Corr Prot Method(PCPM) (Cathodic Factory Install):	N
PCPM(Cathodic Prot-Field Install):	N
PCPMethod (FRP Tank Or Piping(Noncorrodible):	N
PCPM(Nonmetallic FlexPiping (Noncorrodible)):	N
PCPMeth(Isolated Open Area/2nd Containment):	N
PCPM (Dual Protected):	N
PCPM(Unnec Per Corrosion Prot Specialist):	N
Tank Corr Prot Compliance Flag:	N
Piping Corr Prot Compliance Flag:	N
Tank Corrosion Prot Variance:	N
Piping Corrosion Prot Variance:	N
Temp Out Of Service Compliance:	N
Technical Compliance Flag:	N
Tank Tested Flag:	N
Installation Signature Date:	Not reported
Compartment Records:	
Tank ID:	1
Tank Capacity:	Not reported
UST Comprt ID:	93328
UST ID:	94774
AI Number:	35838
Compartment ID:	A
Substance Stored1:	DIESEL
Substance Stored2:	Not reported
Substance Stored3:	Not reported
CompartmentReleaseDetectionMethod(Vapor):	N
CRDM(GW Monitoring):	N
CRDM(Monitoring Of Secondary Cont Barrier):	N
CRDM(Auto Tank Gauge Test/Inv Control):	N
CRDM(Interstitial Monitoring SecWall/Jacket):	N
CRDM(Wkly Manual Gauging(Tanks<=1000 G):	N
CRDM(Mthly Tank Gauging(Emer Gen Tanks):	N
CRDM(Sir (Stat Inv Reconciliation)/Inv Control):	N
PipingReleaseDetectionMethod(PRDM)(Vapor):	N
PRDM(Groundwater Monitoring):	N
PRDM(Monitoring Sec Containment Barrier):	N

Map ID
 Direction
 Distance
 Elevation

MAP FINDINGS

Site

Database(s)

EDR ID Number
 EPA ID Number

DFW AIRPORT CIX SSALR 18L (Continued)

U001268761

PRDM(InterstitialMonitoring w/in SecWall/Jacket):	N
PRDM(Mthly Piping Tightness Test)@.2Gph:	N
PRDM(AnnualPipingTightTest/ElecMon@.1Gph:	N
PRDM(TriennialTightTest(Suction/GravityPiping):	N
PRDM AutoLineLeakDet(3.0 Gph PressPiping):	N
PRDM(Sir(StatInv Recon)/Inv Control):	N
PRDM(Exempt System Suction:	N
Spill Overfill Prevention Equip(SOPE):	N
SOPE(Spill Cont/Bucket/Sump):	N
SOPE(DelShut-Off Valve):	N
SOPE(FlowRestrictorValue:	N
SOPE(Alarm (Set@<=90%) W/3a Or 3b:	N
SOPE(N/A Deliveries To Tank<=25G):	N
Compartment Release Det Compliance Flag:	N
Piping Release Detection Compliance Flag):	N
Spill/OverfillPreventionCompliance Flag:	N
Compartment Release Detection Variance:	N
Piping Release Detection Variance:	N
Spill And Overfill Prevention Variance:	N
Stage I Vapor Recovery:	Not reported
Stage 1 Installation Date:	Not reported

Facility Billing Contacts:

Contact Organization Name:	FEDERAL AVIATION ADMINISTRATION
Contact Mailing Address (Delivery):	PO BOX 610368
Contact Mailing Address (Internal Delivery):	Not reported
Contact Mailing City/State/Zip:	DALLAS, TX 75261 0368
Phone Number/Ext:	/
Contact Fax Number/Ext:	/
Contact Email Address:	Not reported
Contact Address Deliverable:	Y
Facility ID:	67647
Additional ID:	652816212002138
Princ ID:	834384492001318
AI Number:	35838
Facility Name:	DFW AIRPORT CIX SSALR 18L
AR Number:	Not reported
AR UST Number Suffix:	Not reported
AR AST Number Suffix:	Not reported
Contact Name/Title:	STACY HOWARD/

B9
SW
 < 1/8
 0.064 mi.
 337 ft.

DFW AIRPORT VORTAC
DFW AIRPORT
DFW AIRPORT, TX
 Site 7 of 9 in cluster B

UST U001268775
N/A

Relative:
Higher
Actual:
589 ft.

UST:	
Name:	DFW AIRPORT VORTAC
Address:	DFW AIRPORT
City,State,Zip:	DFW AIRPORT, TX
AI Number:	35852
Facility Type:	Not reported
Facility Begin Date:	12/19/1986
Facility Status:	INACTIVE

Map ID
Direction
Distance
Elevation

MAP FINDINGS

Site

Database(s)

EDR ID Number
EPA ID Number

DFW AIRPORT VORTAC (Continued)

U001268775

Additional ID:	602729612002138
Facility Exempt Status:	N
Records Off-Site:	No
UST Financial Assurance Required:	No
Number Of Active UST:	0
Site Location Description:	DFW AIRPORT
Site Location (Nearest City Name):	DFW AIRPORT
Site Location (County Name):	DALLAS
Site Location (Tceq Region):	4
Site Location (Location Zip):	75261
Contact Name/Title:	J W CLARK,MGR
Contact Organization Name:	DFW AIRPORT VORTAC
Contact Mailing Address1:	Not reported
Contact Mailing Address2:	Not reported
Contact Mailing City/State/Zip:	Not reported
Contact Telephone:	2145744378
Facility Contact Address Deliverable:	Not reported
Contact Fax Number:	Not reported
Contact Email Address:	Not reported
Signature Date On Earliest Reg Form:	05/01/1986
Signature Name/Title On Earliest Reg Form:	J W CLARK,MGR.
Application Received Date On Earliest Reg Form:	05/08/1986
Signature Role On Earliest Reg Form:	Not reported
Signature Company On Earliest Reg Form:	Not reported
Enforcement Action:	Not reported
Facility Not Inspectable:	No
Owner:	
Owner CN:	CN600436885
Owner Last Name:	FEDERAL AVIATION ADMINISTRATION
Owner First Name:	Not reported
Owner Middle Name:	Not reported
Owner Type:	FG
Contact Mailing Address (Delivery):	Not reported
Contact Mailing Address (Internal Delivery):	Not reported
Contact Mailing City:	Not reported
Contact Mailing State:	Not reported
Contact Mailing Zip:	Not reported
Contact Mailing Zip5:	Not reported
Contact Phone Number/Ext:	/
Contact Fax Country Code:	Not reported
Contact Fax Number/Ext:	/
Contact Email Address:	Not reported
Contact Address Deliverable:	Not reported
Princ ID:	834384492001318
Additional ID:	602729612002138
AI Number:	35852
Owner Effective Begin Date:	12/19/1986
State Tax ID:	Not reported
Contact Role:	Not reported
Contact Name/Title:	/
Contact Organization Name:	Not reported
Tank:	
Install Date:	01/01/1974
Tank Registration Date:	05/08/1986
Number of Compartments:	1

Map ID
 Direction
 Distance
 Elevation

MAP FINDINGS

Site

Database(s)

EDR ID Number
 EPA ID Number

DFW AIRPORT VORTAC (Continued)

U001268775

Tank Capacity:	1000
Tank Singlewall:	N
Tank Doublewall:	N
Pipe Type:	Not reported
UST ID:	94788
Facility ID:	67654
Ai Number:	35852
Tank Id:	1
Tank Status (Current):	REMOVED FROM GROUND
Tank Status Date:	09/06/1996
Empty:	N
Tank Regulatory Status:	FULLY REGULATED
Tank Int Prot (Internal Tank Lining Date):	Not reported
Piping Design (Single Wall):	N
Piping Design (Double Wall):	N
Tank Ext Cont(Fac-Built Nonmetallic Jacket):	N
Tank Ext Cont(Syn Tank-Pit/Piping-Trench Liner):	N
Tank Ext Cont(Tank Vault/Rigid Trench Liner):	N
Piping Ext Cont(Fac-Built Nonmetallic Jacket):	N
Piping Ext Cont(Syn Tank-Pit/Piping-Trench Liner):	N
Piping Ext Cont(Tank Vault/Rigid Trench Liner):	N
Tank Material (Steel):	Y
Tank Material(Frp(Fiberglass-Reinforced Plastic):	N
Tank Mat(Composite (Steel W/Ext Frp Cladding)):	N
Tank Mat(Concrete):	N
Tank Mat(Jacketed (Steel W/Ext Nonmetallic Jck)):	N
Tank Mat(Coated(Steel W/ExtPolyurethane Cladding)):	N
Piping Material (Steel):	Y
Piping Mat(Frp(Fiberglass Reinforced Plastic):	N
Piping Mat(Concrete):	N
Piping Mat(Jacketed(Steel W/Ext Nonmetallic Jacket)):	N
Piping Mat(Nonmetallic Flex Piping):	N
PipingConnect/Valves(Shear/Impact Valves(Under Disp)):	N
Piping Connect/Valves(Steel Swing-Joints(End Of Piping)):	N
Piping Connect/Valves (Flex Connectors(Ends Of Piping)):	N
Tank Corr Prot Meth(TCPM)(Cathodic-Field Installation):	N
TCPM (ExtDielectricCoat/Laminate/Tape/Wrap):	N
TCPM(Cathodic Prot-FacInstallation):	N
TCPM(Composite Tank(Steel W/Frp Ext Laminate):	N
TCPMeth(Coated Tank(Steel W/ExtPolyurethaneLaminate):	N
TCPM(FRP Tank Or Piping(Noncorrodible)):	N
TCPM(Ext Nonmetallic Jacket):	N
TCPMeth(Unnecessary Per Corrosion Prot Spec):	N
Piping Corr Prot Meth(Dielectric Coat/Laminate/Tape/Wrap):	N
Piping Corr Prot Method(PCPM) (Cathodic Factory Install):	N
PCPM(Cathodic Prot-Field Install):	N
PCPMethod (FRP Tank Or Piping(Noncorrodible):	N
PCPM(Nonmetallic FlexPiping (Noncorrodible)):	N
PCPMeth(Isolated Open Area/2nd Containment):	N
PCPM (Dual Protected):	N
PCPM(Unnec Per Corrosion Prot Specialist):	N
Tank Corr Prot Compliance Flag:	N
Piping Corr Prot Compliance Flag:	N
Tank Corrosion Prot Variance:	N
Piping Corrosion Prot Variance:	N
Temp Out Of Service Compliance:	N
Technical Compliance Flag:	N

Map ID
 Direction
 Distance
 Elevation

MAP FINDINGS

Site

Database(s)

EDR ID Number
 EPA ID Number

DFW AIRPORT VORTAC (Continued)

U001268775

Tank Tested Flag:	N
Installation Signature Date:	Not reported
Compartment Records:	
Tank ID:	1
Tank Capacity:	1000
UST Comprt ID:	93335
UST ID:	94788
AI Number:	35852
Compartment ID:	A
Substance Stored1:	DIESEL
Substance Stored2:	Not reported
Substance Stored3:	Not reported
CompartmentReleaseDetectionMethod(Vapor):	N
CRDM(GW Monitoring):	N
CRDM(Monitoring Of Secondary Cont Barrier):	N
CRDM(Auto Tank Gauge Test/Inv Control):	N
CRDM(Interstitial Monitoring SecWall/Jacket):	N
CRDM(Wkly Manual Gauging(Tanks<=1000 G):	N
CRDM(Mthly Tank Gauging(Emer Gen Tanks):	N
CRDM(Sir (Stat Inv Reconciliation)/Inv Control):	N
PipingReleaseDetectionMethod(PRDM)(Vapor):	N
PRDM(Groundwater Monitoring):	N
PRDM(Monitoring Sec Containment Barrier):	N
PRDM(InterstitialMonitoring w/in SecWall/Jacket):	N
PRDM(Mthly Piping Tightness Test)@.2Gph:	N
PRDM(AnnualPipingTightTest/ElecMon@.1Gph:	N
PRDM(TriennialTightTest(Suction/GravityPiping):	N
PRDM AutoLineLeakDet(3.0 Gph PressPiping):	N
PRDM(Sir(StatInv Recon)/Inv Control)):	N
PRDM(Exempt System Suction:	N
Spill Overfill Prevention Equip(SOPE):	N
SOPE(Spill Cont/Bucket/Sump):	N
SOPE(DelShut-Off Valve):	N
SOPE(FlowRestrictorValue:	N
SOPE(Alarm (Set@<=90%) W/3a Or 3b:	N
SOPE(N/A Deliveries To Tank<=25G):	N
Compartment Release Det Compliance Flag:	N
Piping Release Detection Compliance Flag):	N
Spill/OverfillPreventionCompliance Flag:	N
Compartment Release Detection Variance:	N
Piping Release Detection Variance:	N
Spill And Overfill Prevention Variance:	N
Stage I Vapor Recovery:	Not reported
Stage 1 Installation Date:	Not reported
Facility Billing Contacts:	
Contact Organization Name:	FEDERAL AVIATION ADMINISTRATION
Contact Mailing Address (Delivery):	PO BOX 610368
Contact Mailing Address (Internal Delivery):	Not reported
Contact Mailing City/State/Zip:	DALLAS, TX 75261 0368
Phone Number/Ext:	/
Contact Fax Number/Ext:	/
Contact Email Address:	Not reported
Contact Address Deliverable:	Y
Facility ID:	67654

Map ID
Direction
Distance
Elevation

MAP FINDINGS

Site

Database(s)

EDR ID Number
EPA ID Number

DFW AIRPORT VORTAC (Continued)

U001268775

Additional ID: 602729612002138
Princ ID: 834384492001318
AI Number: 35852
Facility Name: DFW AIRPORT VORTAC
AR Number: Not reported
AR UST Number Suffix: Not reported
AR AST Number Suffix: Not reported
Contact Name/Title: STACY HOWARD/

B10
SW
< 1/8
0.064 mi.
337 ft.

RUNWAY 35R ALSF 2
DFW AIRPORT
DALLAS, TX
Site 8 of 9 in cluster B

AST A100189257
N/A

Relative:
Higher
Actual:
589 ft.

AST:
Name: RUNWAY 35R ALSF 2
Address: DFW AIRPORT
City,State,Zip: DALLAS, TX
Facility ID: 105705
Additional ID: 72856642002138
AI Number: 69644
Facility Type: Not reported
Facility Begin Date: 09/01/1996
Facility Status: ACTIVE
Facility Exempt Status: N
Records Off-Site: N
UST Financial Assurance Required: N
Number of Active ASTs: 1
Site Location Description: DFW AIRPORT
Site Location (nearest city name): DALLAS
Site Location (county name): DALLAS
Site Location (TCEQ region): 4
Site Location (location zip): 75261
Contact Name/Title: HENRY SUGGS/
Contact Organization Name: RUNWAY 35R ALSF 2
Contact Mailing Address1: Not reported
Contact Mailing Address2: Not reported
Contact CityStateZip: Not reported
Contact Telephone: 8173582636
Contact Address Deliverable: Not reported
Contact Fax Number: Not reported
Contact Email Address: Not reported
Signature Date on Earliest Reg Form: 05/28/1997
Signature First Name on Earliest Reg Form: JEFF
Application Received Date on Earliest Reg Form: 05/30/1997
Signature Middle Name on Earliest Reg Form: Not reported
Signature Last Name on Earliest Reg Form: WEST
Signature Title on Earliest Reg Form: PROJ. MGR.
Signature Role on Earliest Reg Form: Not reported
Signature Company on Earliest Reg Form: Not reported
Enforcement Action: Not reported
Facility Not Inspectable: N
Facility Not Inspectable Reason A: Not reported
Facility Not Inspectable Reason B: Not reported
Enforcement Action Date: Not reported

Map ID
 Direction
 Distance
 Elevation

MAP FINDINGS

Site

Database(s)

EDR ID Number
 EPA ID Number

RUNWAY 35R ALSF 2 (Continued)

A100189257

Facility:
 Facility ID: 105705
 Tank ID: 1
 AST ID: 183522
 AI Number: 69644
 Install Date: 09/01/1996
 Tank Registration Date: 05/30/1997
 Mult Comp: N
 Tank Status: IN USE
 Tank Status Date: 09/01/1996
 Tank Reg Status: FULLY REGULATED
 Tank Capacity: 2000
 Substance: DIESEL
 Other Substance B: Not reported
 Other Substance C: Not reported
 Steel: Y
 Fiber: N
 Aluminum: N
 Metal: N
 Concrete: N
 Dike: N
 Liner: N
 Contains CO: Y
 Contains NO: N
 Vapor Rec: Not reported
 Inst Stage Date: Not reported

B11
SW
 < 1/8
 0.064 mi.
 337 ft.

DFW AIRPORT
DFW AIRPORT
DFW AIRPORT, TX
 Site 9 of 9 in cluster B

UST U003565379
N/A

Relative:
Higher
Actual:
589 ft.

UST:
 Name: DFW AIRPORT
 Address: DFW AIRPORT
 City,State,Zip: DFW AIRPORT, TX
 AI Number: 35836
 Facility Type: Not reported
 Facility Begin Date: 12/18/1986
 Facility Status: INACTIVE
 Additional ID: 440827752002138
 Facility Exempt Status: N
 Records Off-Site: No
 UST Financial Assurance Required: No
 Number Of Active UST: 0
 Site Location Description: DFW AIRPORT
 Site Location (Nearest City Name): DFW AIRPORT
 Site Location (County Name): TARRANT
 Site Location (Tceq Region): 4
 Site Location (Location Zip): 75261
 Contact Name/Title: J W CLARK,MGR
 Contact Organization Name: DFW AIRPORT
 Contact Mailing Address1: Not reported
 Contact Mailing Address2: Not reported
 Contact Mailing City/State/Zip: Not reported

Map ID
Direction
Distance
Elevation

MAP FINDINGS

Site

Database(s)

EDR ID Number
EPA ID Number

DFW AIRPORT (Continued)

U003565379

Contact Telephone:	2145744378
Facility Contact Address Deliverable:	Not reported
Contact Fax Number:	Not reported
Contact Email Address:	Not reported
Signature Date On Earliest Reg Form:	05/01/1986
Signature Name/Title On Earliest Reg Form:	J W CLARK,MGR.
Application Received Date On Earliest Reg Form:	05/08/1986
Signature Role On Earliest Reg Form:	Not reported
Signature Company On Earliest Reg Form:	Not reported
Enforcement Action:	Not reported
Facility Not Inspectable:	No
Owner:	
Owner CN:	CN600436885
Owner Last Name:	FEDERAL AVIATION ADMINISTRATION
Owner First Name:	Not reported
Owner Middle Name:	Not reported
Owner Type:	FG
Contact Mailing Address (Delivery):	Not reported
Contact Mailing Address (Internal Delivery):	Not reported
Contact Mailing City:	Not reported
Contact Mailing State:	Not reported
Contact Mailing Zip:	Not reported
Contact Mailing Zip5:	Not reported
Contact Phone Number/Ext:	/
Contact Fax Country Code:	Not reported
Contact Fax Number/Ext:	/
Contact Email Address:	Not reported
Contact Address Deliverable:	Not reported
Princ ID:	834384492001318
Additional ID:	440827752002138
AI Number:	35836
Owner Effective Begin Date:	12/18/1986
State Tax ID:	Not reported
Contact Role:	Not reported
Contact Name/Title:	/
Contact Organization Name:	Not reported
Tank:	
Install Date:	01/01/1972
Tank Registration Date:	05/08/1986
Number of Compartments:	1
Tank Capacity:	550
Tank Singlewall:	N
Tank Doublewall:	N
Pipe Type:	Not reported
UST ID:	94772
Facility ID:	67645
AI Number:	35836
Tank Id:	1
Tank Status (Current):	PERM FILLED IN PLACE
Tank Status Date:	02/08/1986
Empty:	N
Tank Regulatory Status:	FULLY REGULATED
Tank Int Prot (Internal Tank Lining Date):	Not reported
Piping Design (Single Wall):	N
Piping Design (Double Wall):	N

Map ID
 Direction
 Distance
 Elevation

MAP FINDINGS

Site

Database(s)

EDR ID Number
 EPA ID Number

DFW AIRPORT (Continued)

U003565379

Tank Ext Cont(Fac-Built Nonmetallic Jacket):	N
Tank Ext Cont(Syn Tank-Pit/Piping-Trench Liner):	N
Tank Ext Cont(Tank Vault/Rigid Trench Liner):	N
Piping Ext Cont(Fac-Built Nonmetallic Jacket):	N
Piping Ext Cont(Syn Tank-Pit/Piping-Trench Liner):	N
Piping Ext Cont(Tank Vault/Rigid Trench Liner):	N
Tank Material (Steel):	Y
Tank Material(Frp(Fiberglass-Reinforced Plastic):	N
Tank Mat(Composite (Steel W/Ext Frp Cladding)):	N
Tank Mat(Concrete):	N
Tank Mat(Jacketed (Steel W/Ext Nonmetallic Jck)):	N
Tank Mat(Coated(Steel W/ExtPolyurethane Cladding)):	N
Piping Material (Steel):	Y
Piping Mat(Frp(Fiberglass Reinforced Plastic):	N
Piping Mat(Concrete):	N
Piping Mat(Jacketed(Steel W/Ext Nonmetallic Jacket)):	N
Piping Mat(Nonmetallic Flex Piping):	N
PipingConnect/Valves(Shear/Impact Valves(Under Disp)):	N
Piping Connect/Valves(Steel Swing-Joints(End Of Piping)):	N
Piping Connect/Valves (Flex Connectors(Ends Of Piping)):	N
Tank Corr Prot Meth(TCPM)(Cathodic-Field Installation):	N
TCPM (ExtDielectricCoat/Laminate/Tape/Wrap):	N
TCPM(Cathodic Prot-FacInstallation):	N
TCPM(Composite Tank(Steel W/Frp Ext Laminate):	N
TCPMeth(Coated Tank(Steel W/ExtPolyurethaneLaminate):	N
TCPM(FRP Tank Or Piping(Noncorrodible)):	N
TCPM(Ext Nonmetallic Jacket):	N
TCPMeth(Unnecessary Per Corrosion Prot Spec):	N
Piping Corr Prot Meth(Dielectric Coat/Laminate/Tape/Wrap):	N
Piping Corr Prot Method(PCPM) (Cathodic Factory Install):	N
PCPM(Cathodic Prot-Field Install):	N
PCPMeth (FRP Tank Or Piping(Noncorrodible):	N
PCPM(Nonmetallic FlexPiping (Noncorrodible)):	N
PCPMeth(Isolated Open Area/2nd Containment):	N
PCPM (Dual Protected):	N
PCPM(Unnec Per Corrosion Prot Specialist):	N
Tank Corr Prot Compliance Flag:	N
Piping Corr Prot Compliance Flag:	N
Tank Corrosion Prot Variance:	N
Piping Corrosion Prot Variance:	N
Temp Out Of Service Compliance:	N
Technical Compliance Flag:	N
Tank Tested Flag:	N
Installation Signature Date:	Not reported
Compartment Records:	
Tank ID:	1
Tank Capacity:	Not reported
UST Comprt ID:	93326
UST ID:	94772
AI Number:	35836
Compartment ID:	A
Substance Stored1:	DIESEL
Substance Stored2:	Not reported
Substance Stored3:	Not reported
CompartmentReleaseDetectionMethod(Vapor):	N
CRDM(GW Monitoring):	N
CRDM(Monitoring Of Secondary Cont Barrier):	N

Map ID
 Direction
 Distance
 Elevation

MAP FINDINGS

Site

Database(s)

EDR ID Number
 EPA ID Number

DFW AIRPORT (Continued)

U003565379

CRDM(Auto Tank Gauge Test/Inv Control):	N
CRDM(Interstitial Monitoring SecWall/Jacket):	N
CRDM(Wkly Manual Gauging(Tanks<=1000 G):	N
CRDM(Mthly Tank Gauging(Emer Gen Tanks):	N
CRDM(Sir (Stat Inv Reconciliation)/Inv Control):	N
PipingReleaseDetectionMethod(PRDM)(Vapor):	N
PRDM(Groundwater Monitoring):	N
PRDM(Monitoring Sec Containment Barrier):	N
PRDM(InterstitialMonitoring w/in SecWall/Jacket):	N
PRDM(Mthly Piping Tightness Test)@.2Gph:	N
PRDM(AnnualPipingTightTest/ElecMon@.1Gph:	N
PRDM(TriennialTightTest(Suction/GravityPiping):	N
PRDM AutoLineLeakDet(3.0 Gph PressPiping):	N
PRDM(Sir(StatInv Recon)/Inv Control):	N
PRDM(Exempt System Suction:	N
Spill Overfill Prevention Equip(SOPE):	N
SOPE(Spill Cont/Bucket/Sump):	N
SOPE(DelShut-Off Valve):	N
SOPE(FlowRestrictorValue:	N
SOPE(Alarm (Set@<=90%) W/3a Or 3b:	N
SOPE(N/A Deliveries To Tank<=25G):	N
Compartment Release Det Compliance Flag:	N
Piping Release Detection Compliance Flag):	N
Spill/OverfillPreventionCompliance Flag:	N
Compartment Release Detection Variance:	N
Piping Release Detection Variance:	N
Spill And Overfill Prevention Variance:	N
Stage 1 Vapor Recovery:	Not reported
Stage 1 Installation Date:	Not reported

Facility Billing Contacts:

Contact Organization Name:	FEDERAL AVIATION ADMINISTRATION
Contact Mailing Address (Delivery):	PO BOX 610368
Contact Mailing Address (Internal Delivery):	Not reported
Contact Mailing City/State/Zip:	DALLAS, TX 75261 0368
Phone Number/Ext:	/
Contact Fax Number/Ext:	/
Contact Email Address:	Not reported
Contact Address Deliverable:	Y
Facility ID:	67645
Additional ID:	440827752002138
Princ ID:	834384492001318
AI Number:	35836
Facility Name:	DFW AIRPORT
AR Number:	Not reported
AR UST Number Suffix:	Not reported
AR AST Number Suffix:	Not reported
Contact Name/Title:	STACY HOWARD/

Map ID
Direction
Distance
Elevation

MAP FINDINGS

Site

Database(s)

EDR ID Number
EPA ID Number

12
ESE
< 1/8
0.087 mi.
457 ft.

STAR ENTERPRISE TEXACO STATION
3500 S SERVICE RD
DALLAS, TX 75261

UST **U001249221**
Financial Assurance **N/A**

Relative:
Lower
Actual:
574 ft.

UST:
Name: STAR ENTERPRISE TEXACO STATION
Address: 3500 S SERVICE RD
City,State,Zip: DALLAS, TX 75261
AI Number: 13602
Facility Type: RETAIL
Facility Begin Date: 09/01/1988
Facility Status: INACTIVE
Additional ID: 497582342002172
Facility Exempt Status: N
Records Off-Site: No
UST Financial Assurance Required: No
Number Of Active UST: 0
Site Location Description: Not reported
Site Location (Nearest City Name): Not reported
Site Location (County Name): DALLAS
Site Location (Tceq Region): 4
Site Location (Location Zip): 75261
Contact Name/Title: SCOTT HAGGERTON,
Contact Organization Name: STAR ENTERPRISE TEXACO STATION
Contact Mailing Address1: Not reported
Contact Mailing Address2: Not reported
Contact Mailing City/State/Zip: Not reported
Contact Telephone: 2149053441
Facility Contact Address Deliverable: Not reported
Contact Fax Number: Not reported
Contact Email Address: Not reported
Signature Date On Earliest Reg Form: 03/07/1986
Signature Name/Title On Earliest Reg Form: F H VAN DYKE,DIV MGR
Application Received Date On Earliest Reg Form: 05/08/1986
Signature Role On Earliest Reg Form: Not reported
Signature Company On Earliest Reg Form: Not reported
Enforcement Action: Not reported
Facility Not Inspectable: No

Owner:
Owner CN: CN601700610
Owner Last Name: DALLAS-FT WORTH INTERNATIONAL AIRPORT BOARD
Owner First Name: Not reported
Owner Middle Name: Not reported
Owner Type: OG
Contact Mailing Address (Delivery): Not reported
Contact Mailing Address (Internal Delivery): Not reported
Contact Mailing City: Not reported
Contact Mailing State: Not reported
Contact Mailing Zip: Not reported
Contact Mailing Zip5: Not reported
Contact Phone Number/Ext: /
Contact Fax Country Code: Not reported
Contact Fax Number/Ext: /
Contact Email Address: Not reported
Contact Address Deliverable: Not reported
Princ ID: 448448802003162
Additional ID: 497582342002172

Map ID
 Direction
 Distance
 Elevation

MAP FINDINGS

Site

Database(s)

EDR ID Number
 EPA ID Number

STAR ENTERPRISE TEXACO STATION (Continued)

U001249221

AI Number: 13602
 Owner Effective Begin Date: 09/01/1988
 State Tax ID: Not reported
 Contact Role: Not reported
 Contact Name/Title: /
 Contact Organization Name: Not reported

Tank:

Install Date: 01/01/1974
 Tank Registration Date: 05/08/1986
 Number of Compartments: 1
 Tank Capacity: 8000
 Tank Singlewall: Y
 Tank Doublewall: N
 Pipe Type: Not reported
 UST ID: 35329
 Facility ID: 58441
 Ai Number: 13602
 Tank Id: 97
 Tank Status (Current): REMOVED FROM GROUND
 Tank Status Date: 12/06/1999
 Empty: N
 Tank Regulatory Status: FULLY REGULATED
 Tank Int Prot (Internal Tank Lining Date): Not reported
 Piping Design (Single Wall): Y
 Piping Design (Double Wall): N
 Tank Ext Cont(Fac-Built Nonmetallic Jacket): N
 Tank Ext Cont(Syn Tank-Pit/Piping-Trench Liner): N
 Tank Ext Cont(Tank Vault/Rigid Trench Liner): N
 Piping Ext Cont(Fac-Built Nonmetallic Jacket): N
 Piping Ext Cont(Syn Tank-Pit/Piping-Trench Liner): N
 Piping Ext Cont(Tank Vault/Rigid Trench Liner): N
 Tank Material (Steel): N
 Tank Material(Frp(Fiberglass-Reinforced Plastic): Y
 Tank Mat(Composite (Steel W/Ext Frp Cladding)): N
 Tank Mat(Concrete): N
 Tank Mat(Jacketed (Steel W/Ext Nonmetallic Jck)): N
 Tank Mat(Coated(Steel W/ExtPolyurethane Cladding)): N
 Piping Material (Steel): N
 Piping Mat(Frp(Fiberglass Reinforced Plastic): Y
 Piping Mat(Concrete): N
 Piping Mat(Jacketed(Steel W/Ext Nonmetallic Jacket)): N
 Piping Mat(Nonmetallic Flex Piping): N
 PipingConnect/Valves(Shear/Impact Valves(Under Disp)): N
 Piping Connect/Valves(Steel Swing-Joints(End Of Piping)): N
 Piping Connect/Valves (Flex Connectors(Ends Of Piping)): N
 Tank Corr Prot Meth(TCPM)(Cathodic-Field Installation): N
 TCPM (ExtDielectricCoat/Laminate/Tape/Wrap): N
 TCPM(Cathodic Prot-FacInstallation): N
 TCPM(Composite Tank(Steel W/Frp Ext Laminate): N
 TCPMeth(Coated Tank(Steel W/ExtPolyurethaneLaminate): N
 TCPM(FRP Tank Or Piping(Noncorrodible)): Y
 TCPM(Ext Nonmetallic Jacket): N
 TCPMeth(Unnecessary Per Corrosion Prot Spec): N
 Piping Corr Prot Meth(Dielectric Coat/Laminate/Tape/Wrap): N
 Piping Corr Prot Method(PCPM) (Cathodic Factory Install): N
 PCPM(Cathodic Prot-Field Install): N

Map ID
 Direction
 Distance
 Elevation

MAP FINDINGS

Site

Database(s)

EDR ID Number
 EPA ID Number

STAR ENTERPRISE TEXACO STATION (Continued)

U001249221

PCPMethod (FRP Tank Or Piping(Noncorrodible):	Y
PCPM(Nonmetallic FlexPiping (Noncorrodible)):	N
PCPMeth(Isolated Open Area/2nd Containment):	N
PCPM (Dual Protected):	N
PCPM(Unnec Per Corrosion Prot Specialist):	N
Tank Corr Prot Compliance Flag:	Y
Piping Corr Prot Compliance Flag:	Y
Tank Corrosion Prot Variance:	N
Piping Corrosion Prot Variance:	N
Temp Out Of Service Compliance:	N
Technical Compliance Flag:	N
Tank Tested Flag:	N
Installation Signature Date:	12/18/1990
Compartment Records:	
Tank ID:	97
Tank Capacity:	8000
UST Comprt ID:	67232
UST ID:	35329
AI Number:	13602
Compartment ID:	A
Substance Stored1:	GASOLINE
Substance Stored2:	Not reported
Substance Stored3:	Not reported
CompartmentReleaseDetectionMethod(Vapor):	N
CRDM(GW Monitoring):	Y
CRDM(Monitoring Of Secondary Cont Barrier):	N
CRDM(Auto Tank Gauge Test/Inv Control):	N
CRDM(Interstitial Monitoring SecWall/Jacket):	N
CRDM(Wkly Manual Gauging(Tanks<=1000 G):	N
CRDM(Mthly Tank Gauging(Emer Gen Tanks):	N
CRDM(Sir (Stat Inv Reconciliation)/Inv Control):	N
PipingReleaseDetectionMethod(PRDM)(Vapor):	N
PRDM(Groundwater Monitoring):	N
PRDM(Monitoring Sec Containment Barrier):	N
PRDM(InterstitialMonitoring w/in SecWall/Jacket):	N
PRDM(Mthly Piping Tightness Test)@.2Gph:	N
PRDM(AnnualPipingTightTest/ElecMon@.1Gph:	N
PRDM(TriennialTightTest(Suction/GravityPiping):	N
PRDM AutoLineLeakDet(3.0 Gph PressPiping):	Y
PRDM(Sir(StatInv Recon)/Inv Control):	N
PRDM(Exempt System Suction:	N
Spill Overfill Prevention Equip(SOPE):	Y
SOPE(Spill Cont/Bucket/Sump):	Y
SOPE(DelShut-Off Valve):	N
SOPE(FlowRestrictorValue:	Y
SOPE(Alarm (Set@<=90%) W/3a Or 3b:	N
SOPE(N/A Deliveries To Tank<=25G):	N
Compartment Release Det Compliance Flag:	Y
Piping Release Detection Compliance Flag):	N
Spill/OverfillPreventionCompliance Flag:	Y
Compartment Release Detection Variance:	N
Piping Release Detection Variance:	N
Spill And Overfill Prevention Variance:	N
Stage I Vapor Recovery:	Not reported
Stage 1 Installation Date:	Not reported

Map ID
Direction
Distance
Elevation

MAP FINDINGS

Site

Database(s)

EDR ID Number
EPA ID Number

STAR ENTERPRISE TEXACO STATION (Continued)

U001249221

More Self Certification:

Self Cert ID: 5449
Cert ID: 103317
UST Comprt ID: 299803
UST ID: 105099
AI Number: 13602
Tank ID: 2
Compartment ID: A

Self Cert ID: 5449
Cert ID: 103318
UST Comprt ID: 299804
UST ID: 105099
AI Number: 13602
Tank ID: 2
Compartment ID: A

Self Cert ID: 5449
Cert ID: 103319
UST Comprt ID: 299800
UST ID: 105099
AI Number: 13602
Tank ID: 2
Compartment ID: A

Self Cert ID: 5449
Cert ID: 226458
UST Comprt ID: 649920
UST ID: 105099
AI Number: 13602
Tank ID: 2
Compartment ID: A

Self Cert ID: 5449
Cert ID: 241425
UST Comprt ID: 693601
UST ID: 105099
AI Number: 13602
Tank ID: 2
Compartment ID: A

Self Cert ID: 5449
Cert ID: 259408
UST Comprt ID: 746701
UST ID: 105099
AI Number: 13602
Tank ID: 2
Compartment ID: A

Self Cert ID: 5449
Cert ID: 277053
UST Comprt ID: 798697
UST ID: 105099
AI Number: 13602
Tank ID: 2
Compartment ID: A

Map ID
Direction
Distance
Elevation

MAP FINDINGS

Site

Database(s)

EDR ID Number
EPA ID Number

STAR ENTERPRISE TEXACO STATION (Continued)

U001249221

Self Cert ID:	5449
Cert ID:	293925
UST Comprt ID:	848877
UST ID:	105099
AI Number:	13602
Tank ID:	2
Compartment ID:	A
Self Cert ID:	5449
Cert ID:	311372
UST Comprt ID:	901080
UST ID:	105099
AI Number:	13602
Tank ID:	2
Compartment ID:	A
Self Cert ID:	5449
Cert ID:	326728
UST Comprt ID:	947097
UST ID:	105099
AI Number:	13602
Tank ID:	2
Compartment ID:	A
Self Cert ID:	5449
Cert ID:	342577
UST Comprt ID:	995029
UST ID:	105099
AI Number:	13602
Tank ID:	2
Compartment ID:	A
Self Cert ID:	5449
Cert ID:	360303
UST Comprt ID:	1048395
UST ID:	105099
AI Number:	13602
Tank ID:	2
Compartment ID:	A
Self Cert ID:	5449
Cert ID:	377231
UST Comprt ID:	1099651
UST ID:	105099
AI Number:	13602
Tank ID:	2
Compartment ID:	A
Self Cert ID:	5449
Cert ID:	103536
UST Comprt ID:	299799
UST ID:	105099
AI Number:	13602
Tank ID:	2
Compartment ID:	A
Self Cert ID:	5449

Map ID
Direction
Distance
Elevation

MAP FINDINGS

Site

Database(s)

EDR ID Number
EPA ID Number

STAR ENTERPRISE TEXACO STATION (Continued)

U001249221

Cert ID:	103537
UST Compr ID:	299798
UST ID:	105099
AI Number:	13602
Tank ID:	2
Compartment ID:	A
Self Cert ID:	5449
Cert ID:	103538
UST Compr ID:	299797
UST ID:	105099
AI Number:	13602
Tank ID:	2
Compartment ID:	A
Self Cert ID:	5449
Cert ID:	103539
UST Compr ID:	299796
UST ID:	105099
AI Number:	13602
Tank ID:	2
Compartment ID:	A
Self Cert ID:	5449
Cert ID:	103540
UST Compr ID:	299795
UST ID:	105099
AI Number:	13602
Tank ID:	2
Compartment ID:	A
Self Cert ID:	5449
Cert ID:	103541
UST Compr ID:	299794
UST ID:	105099
AI Number:	13602
Tank ID:	2
Compartment ID:	A
Self Cert ID:	5449
Cert ID:	103542
UST Compr ID:	299793
UST ID:	105099
AI Number:	13602
Tank ID:	2
Compartment ID:	A
Self Cert ID:	5449
Cert ID:	103543
UST Compr ID:	299792
UST ID:	105099
AI Number:	13602
Tank ID:	2
Compartment ID:	A
Self Cert ID:	5449
Cert ID:	103315

Map ID
 Direction
 Distance
 Elevation

MAP FINDINGS

Site

Database(s)

EDR ID Number
 EPA ID Number

STAR ENTERPRISE TEXACO STATION (Continued)

U001249221

UST Comprt ID:	299801
UST ID:	105099
AI Number:	13602
Tank ID:	2
Compartment ID:	A
Self Cert ID:	5449
Cert ID:	103316
UST Comprt ID:	299802
UST ID:	105099
AI Number:	13602
Tank ID:	2
Compartment ID:	A
Install Date:	01/01/1974
Tank Registration Date:	05/08/1986
Number of Compartments:	1
Tank Capacity:	8000
Tank Singlewall:	Y
Tank Doublewall:	N
Pipe Type:	Not reported
UST ID:	35331
Facility ID:	58441
AI Number:	13602
Tank Id:	95
Tank Status (Current):	REMOVED FROM GROUND
Tank Status Date:	12/06/1999
Empty:	N
Tank Regulatory Status:	FULLY REGULATED
Tank Int Prot (Internal Tank Lining Date):	Not reported
Piping Design (Single Wall):	Y
Piping Design (Double Wall):	N
Tank Ext Cont(Fac-Built Nonmetallic Jacket):	N
Tank Ext Cont(Syn Tank-Pit/Piping-Trench Liner):	N
Tank Ext Cont(Tank Vault/Rigid Trench Liner):	N
Piping Ext Cont(Fac-Built Nonmetallic Jacket):	N
Piping Ext Cont(Syn Tank-Pit/Piping-Trench Liner):	N
Piping Ext Cont(Tank Vault/Rigid Trench Liner):	N
Tank Material (Steel):	N
Tank Material(Frp(Fiberglass-Reinforced Plastic):	Y
Tank Mat(Composite (Steel W/Ext Frp Cladding)):	N
Tank Mat(Concrete):	N
Tank Mat(Jacketed (Steel W/Ext Nonmetallic Jck)):	N
Tank Mat(Coated(Steel W/ExtPolyurethane Cladding)):	N
Piping Material (Steel):	N
Piping Mat(Frp(Fiberglass Reinforced Plastic):	Y
Piping Mat(Concrete):	N
Piping Mat(Jacketed(Steel W/Ext Nonmetallic Jacket)):	N
Piping Mat(Nonmetallic Flex Piping):	N
PipingConnect/Valves(Shear/Impact Valves(Under Disp)):	N
Piping Connect/Valves(Steel Swing-Joints(End Of Piping)):	N
Piping Connect/Valves (Flex Connectors(Ends Of Piping)):	N
Tank Corr Prot Meth(TCPM)(Cathodic-Field Installation):	N
TCPM (ExtDielectricCoat/Laminate/Tape/Wrap):	N
TCPM(Cathodic Prot-FacInstallation):	N
TCPM(Composite Tank(Steel W/Frp Ext Laminate):	N

Map ID
 Direction
 Distance
 Elevation

MAP FINDINGS

Site

Database(s)

EDR ID Number
 EPA ID Number

STAR ENTERPRISE TEXACO STATION (Continued)

U001249221

TCPMeth(Coated Tank(Steel W/ExtPolyurethaneLaminate):	N
TCPM(FRP Tank Or Piping(Noncorrodible)):	Y
TCPM(Ext Nonmetallic Jacket):	N
TCPMeth(Unnecessary Per Corrosion Prot Spec):	N
Piping Corr Prot Meth(Dielectric Coat/Laminate/Tape/Wrap):	N
Piping Corr Prot Method(PCPM) (Cathodic Factory Install):	N
PCPM(Cathodic Prot-Field Install):	N
PCPMeth (FRP Tank Or Piping(Noncorrodible):	Y
PCPM(Nonmetallic FlexPiping (Noncorrodible)):	N
PCPMeth(Isolated Open Area/2nd Containment):	N
PCPM (Dual Protected):	N
PCPM(Unnec Per Corrosion Prot Specialist):	N
Tank Corr Prot Compliance Flag:	Y
Piping Corr Prot Compliance Flag:	Y
Tank Corrosion Prot Variance:	N
Piping Corrosion Prot Variance:	N
Temp Out Of Service Compliance:	N
Technical Compliance Flag:	N
Tank Tested Flag:	N
Installation Signature Date:	12/18/1990
Compartment Records:	
Tank ID:	95
Tank Capacity:	8000
UST Comprt ID:	67234
UST ID:	35331
AI Number:	13602
Compartment ID:	A
Substance Stored1:	GASOLINE
Substance Stored2:	Not reported
Substance Stored3:	Not reported
CompartmentReleaseDetectionMethod(Vapor):	N
CRDM(GW Monitoring):	Y
CRDM(Monitoring Of Secondary Cont Barrier):	N
CRDM(Auto Tank Gauge Test/Inv Control):	N
CRDM(Interstitial Monitoring SecWall/Jacket):	N
CRDM(Wkly Manual Gauging(Tanks<=1000 G):	N
CRDM(Mthly Tank Gauging(Emer Gen Tanks):	N
CRDM(Sir (Stat Inv Reconciliation)/Inv Control):	N
PipingReleaseDetectionMethod(PRDM)(Vapor):	N
PRDM(Groundwater Monitoring):	N
PRDM(Monitoring Sec Containment Barrier):	N
PRDM(InterstitialMonitoring w/in SecWall/Jacket):	N
PRDM(Mthly Piping Tightness Test)@.2Gph:	N
PRDM(AnnualPipingTightTest/ElecMon@.1Gph:	N
PRDM(TriennialTightTest(Suction/GravityPiping):	N
PRDM AutoLineLeakDet(3.0 Gph PressPiping):	Y
PRDM(Sir(StatInv Recon)/Inv Control):	N
PRDM(Exempt System Suction:	N
Spill Overfill Prevention Equip(SOPE):	Y
SOPE(Spill Cont/Bucket/Sump):	Y
SOPE(DelShut-Off Valve):	N
SOPE(FlowRestrictorValue:	Y
SOPE(Alarm (Set@<=90%) W/3a Or 3b:	N
SOPE(N/A Deliveries To Tank<=25G):	N
Compartment Release Det Compliance Flag:	Y
Piping Release Detection Compliance Flag):	N
Spill/OverfillPreventionCompliance Flag:	Y

Map ID
Direction
Distance
Elevation

MAP FINDINGS

Site

Database(s)

EDR ID Number
EPA ID Number

STAR ENTERPRISE TEXACO STATION (Continued)

U001249221

Compartment Release Detection Variance: N
Piping Release Detection Variance: N
Spill And Overfill Prevention Variance: N
Stage 1 Vapor Recovery: Not reported
Stage 1 Installation Date: Not reported

More Self Certification:

Self Cert ID: 5449
Cert ID: 103317
UST Comprt ID: 299803
UST ID: 105099
AI Number: 13602
Tank ID: 2
Compartment ID: A

Self Cert ID: 5449
Cert ID: 103318
UST Comprt ID: 299804
UST ID: 105099
AI Number: 13602
Tank ID: 2
Compartment ID: A

Self Cert ID: 5449
Cert ID: 103319
UST Comprt ID: 299800
UST ID: 105099
AI Number: 13602
Tank ID: 2
Compartment ID: A

Self Cert ID: 5449
Cert ID: 226458
UST Comprt ID: 649920
UST ID: 105099
AI Number: 13602
Tank ID: 2
Compartment ID: A

Self Cert ID: 5449
Cert ID: 241425
UST Comprt ID: 693601
UST ID: 105099
AI Number: 13602
Tank ID: 2
Compartment ID: A

Self Cert ID: 5449
Cert ID: 259408
UST Comprt ID: 746701
UST ID: 105099
AI Number: 13602
Tank ID: 2
Compartment ID: A

Self Cert ID: 5449
Cert ID: 277053

Map ID
Direction
Distance
Elevation

MAP FINDINGS

Site

Database(s)

EDR ID Number
EPA ID Number

STAR ENTERPRISE TEXACO STATION (Continued)

U001249221

UST Comprt ID:	798697
UST ID:	105099
AI Number:	13602
Tank ID:	2
Compartment ID:	A
Self Cert ID:	5449
Cert ID:	293925
UST Comprt ID:	848877
UST ID:	105099
AI Number:	13602
Tank ID:	2
Compartment ID:	A
Self Cert ID:	5449
Cert ID:	311372
UST Comprt ID:	901080
UST ID:	105099
AI Number:	13602
Tank ID:	2
Compartment ID:	A
Self Cert ID:	5449
Cert ID:	326728
UST Comprt ID:	947097
UST ID:	105099
AI Number:	13602
Tank ID:	2
Compartment ID:	A
Self Cert ID:	5449
Cert ID:	342577
UST Comprt ID:	995029
UST ID:	105099
AI Number:	13602
Tank ID:	2
Compartment ID:	A
Self Cert ID:	5449
Cert ID:	360303
UST Comprt ID:	1048395
UST ID:	105099
AI Number:	13602
Tank ID:	2
Compartment ID:	A
Self Cert ID:	5449
Cert ID:	377231
UST Comprt ID:	1099651
UST ID:	105099
AI Number:	13602
Tank ID:	2
Compartment ID:	A
Self Cert ID:	5449
Cert ID:	103536
UST Comprt ID:	299799

Map ID
Direction
Distance
Elevation

MAP FINDINGS

Site

Database(s)

EDR ID Number
EPA ID Number

STAR ENTERPRISE TEXACO STATION (Continued)

U001249221

UST ID: 105099
AI Number: 13602
Tank ID: 2
Compartment ID: A

Self Cert ID: 5449
Cert ID: 103537
UST Compr ID: 299798
UST ID: 105099
AI Number: 13602
Tank ID: 2
Compartment ID: A

Self Cert ID: 5449
Cert ID: 103538
UST Compr ID: 299797
UST ID: 105099
AI Number: 13602
Tank ID: 2
Compartment ID: A

Self Cert ID: 5449
Cert ID: 103539
UST Compr ID: 299796
UST ID: 105099
AI Number: 13602
Tank ID: 2
Compartment ID: A

Self Cert ID: 5449
Cert ID: 103540
UST Compr ID: 299795
UST ID: 105099
AI Number: 13602
Tank ID: 2
Compartment ID: A

Self Cert ID: 5449
Cert ID: 103541
UST Compr ID: 299794
UST ID: 105099
AI Number: 13602
Tank ID: 2
Compartment ID: A

Self Cert ID: 5449
Cert ID: 103542
UST Compr ID: 299793
UST ID: 105099
AI Number: 13602
Tank ID: 2
Compartment ID: A

Self Cert ID: 5449
Cert ID: 103543
UST Compr ID: 299792
UST ID: 105099

Map ID
 Direction
 Distance
 Elevation

MAP FINDINGS

Site

Database(s)

EDR ID Number
 EPA ID Number

STAR ENTERPRISE TEXACO STATION (Continued)

U001249221

AI Number:	13602
Tank ID:	2
Compartment ID:	A
Self Cert ID:	5449
Cert ID:	103315
UST Comprt ID:	299801
UST ID:	105099
AI Number:	13602
Tank ID:	2
Compartment ID:	A
Self Cert ID:	5449
Cert ID:	103316
UST Comprt ID:	299802
UST ID:	105099
AI Number:	13602
Tank ID:	2
Compartment ID:	A
Install Date:	01/01/1974
Tank Registration Date:	05/08/1986
Number of Compartments:	1
Tank Capacity:	8000
Tank Singlewall:	Y
Tank Doublewall:	N
Pipe Type:	Not reported
UST ID:	35330
Facility ID:	58441
AI Number:	13602
Tank Id:	96
Tank Status (Current):	REMOVED FROM GROUND
Tank Status Date:	12/06/1999
Empty:	N
Tank Regulatory Status:	FULLY REGULATED
Tank Int Prot (Internal Tank Lining Date):	Not reported
Piping Design (Single Wall):	Y
Piping Design (Double Wall):	N
Tank Ext Cont(Fac-Built Nonmetallic Jacket):	N
Tank Ext Cont(Syn Tank-Pit/Piping-Trench Liner):	N
Tank Ext Cont(Tank Vault/Rigid Trench Liner):	N
Piping Ext Cont(Fac-Built Nonmetallic Jacket):	N
Piping Ext Cont(Syn Tank-Pit/Piping-Trench Liner):	N
Piping Ext Cont(Tank Vault/Rigid Trench Liner):	N
Tank Material (Steel):	N
Tank Material(Frp(Fiberglass-Reinforced Plastic):	Y
Tank Mat(Composite (Steel W/Ext Frp Cladding)):	N
Tank Mat(Concrete):	N
Tank Mat(Jacketed (Steel W/Ext Nonmetallic Jck)):	N
Tank Mat(Coated(Steel W/ExtPolyurethane Cladding)):	N
Piping Material (Steel):	N
Piping Mat(Frp(Fiberglass Reinforced Plastic):	Y
Piping Mat(Concrete):	N
Piping Mat(Jacketed(Steel W/Ext Nonmetallic Jacket)):	N
Piping Mat(Nonmetallic Flex Piping):	N
PipingConnect/Valves(Shear/Impact Valves(Under Disp)):	N

Map ID
 Direction
 Distance
 Elevation

MAP FINDINGS

Site

Database(s)

EDR ID Number
 EPA ID Number

STAR ENTERPRISE TEXACO STATION (Continued)

U001249221

Piping Connect/Valves(Steel Swing-Joints(End Of Piping)):	N
Piping Connect/Valves (Flex Connectors(Ends Of Piping)):	N
Tank Corr Prot Meth(TCPM)(Cathodic-Field Installation):	N
TCPM (ExtDielectricCoat/Laminate/Tape/Wrap):	N
TCPM(Cathodic Prot-FacInstallation):	N
TCPM(Composite Tank(Steel W/Frp Ext Laminate):	N
TCPMeth(Coated Tank(Steel W/ExtPolyurethaneLaminate):	N
TCPM(FRP Tank Or Piping(Noncorrodible)):	Y
TCPM(Ext Nonmetallic Jacket):	N
TCPMeth(Unnecessary Per Corrosion Prot Spec):	N
Piping Corr Prot Meth(Dielectric Coat/Laminate/Tape/Wrap):	N
Piping Corr Prot Method(PCPM) (Cathodic Factory Install):	N
PCPM(Cathodic Prot-Field Install):	N
PCPMeth (FRP Tank Or Piping(Noncorrodible):	N
PCPM(Nonmetallic FlexPiping (Noncorrodible)):	N
PCPMeth(Isolated Open Area/2nd Containment):	N
PCPM (Dual Protected):	N
PCPM(Unnec Per Corrosion Prot Specialist):	N
Tank Corr Prot Compliance Flag:	Y
Piping Corr Prot Compliance Flag:	N
Tank Corrosion Prot Variance:	N
Piping Corrosion Prot Variance:	N
Temp Out Of Service Compliance:	N
Technical Compliance Flag:	N
Tank Tested Flag:	N
Installation Signature Date:	12/18/1990
Compartment Records:	
Tank ID:	96
Tank Capacity:	8000
UST Comprt ID:	67233
UST ID:	35330
AI Number:	13602
Compartment ID:	A
Substance Stored1:	GASOLINE
Substance Stored2:	Not reported
Substance Stored3:	Not reported
CompartmentReleaseDetectionMethod(Vapor):	N
CRDM(GW Monitoring):	Y
CRDM(Monitoring Of Secondary Cont Barrier):	N
CRDM(Auto Tank Gauge Test/Inv Control):	N
CRDM(Interstitial Monitoring SecWall/Jacket):	N
CRDM(Wkly Manual Gauging(Tanks<=1000 G):	N
CRDM(Mthly Tank Gauging(Emer Gen Tanks):	N
CRDM(Sir (Stat Inv Reconciliation)/Inv Control):	N
PipingReleaseDetectionMethod(PRDM)(Vapor):	N
PRDM(Groundwater Monitoring):	N
PRDM(Monitoring Sec Containment Barrier):	N
PRDM(InterstitialMonitoring w/in SecWall/Jacket):	N
PRDM(Mthly Piping Tightness Test)@.2Gph:	N
PRDM(AnnualPipingTightTest/ElecMon@.1Gph:	N
PRDM(TriennialTightTest(Suction/GravityPiping):	N
PRDM AutoLineLeakDet(3.0 Gph PressPiping):	Y
PRDM(Sir(StatInv Recon)/Inv Control)):	N
PRDM(Exempt System Suction:	N
Spill Overfill Prevention Equip(SOPE):	Y
SOPE(Spill Cont/Bucket/Sump):	Y
SOPE(DelShut-Off Valve):	N

Map ID
Direction
Distance
Elevation

MAP FINDINGS

Site

Database(s)

EDR ID Number
EPA ID Number

STAR ENTERPRISE TEXACO STATION (Continued)

U001249221

SOPE(FlowRestrictorValue: Y
SOPE(Alarm (Set@<=90%) W/3a Or 3b: N
SOPE(N/A Deliveries To Tank<=25G): N
Compartment Release Det Compliance Flag: Y
Piping Release Detection Compliance Flag): N
Spill/OverfillPreventionCompliance Flag: Y
Compartment Release Detection Variance: N
Piping Release Detection Variance: N
Spill And Overfill Prevention Variance: N
Stage I Vapor Recovery: Not reported
Stage 1 Installation Date: Not reported

More Self Certification:

Self Cert ID: 5449
Cert ID: 103317
UST Comprt ID: 299803
UST ID: 105099
AI Number: 13602
Tank ID: 2
Compartment ID: A

Self Cert ID: 5449
Cert ID: 103318
UST Comprt ID: 299804
UST ID: 105099
AI Number: 13602
Tank ID: 2
Compartment ID: A

Self Cert ID: 5449
Cert ID: 103319
UST Comprt ID: 299800
UST ID: 105099
AI Number: 13602
Tank ID: 2
Compartment ID: A

Self Cert ID: 5449
Cert ID: 226458
UST Comprt ID: 649920
UST ID: 105099
AI Number: 13602
Tank ID: 2
Compartment ID: A

Self Cert ID: 5449
Cert ID: 241425
UST Comprt ID: 693601
UST ID: 105099
AI Number: 13602
Tank ID: 2
Compartment ID: A

Self Cert ID: 5449
Cert ID: 259408
UST Comprt ID: 746701
UST ID: 105099

Map ID
Direction
Distance
Elevation

MAP FINDINGS

Site

Database(s)

EDR ID Number
EPA ID Number

STAR ENTERPRISE TEXACO STATION (Continued)

U001249221

AI Number:	13602
Tank ID:	2
Compartment ID:	A
Self Cert ID:	5449
Cert ID:	277053
UST Comprt ID:	798697
UST ID:	105099
AI Number:	13602
Tank ID:	2
Compartment ID:	A
Self Cert ID:	5449
Cert ID:	293925
UST Comprt ID:	848877
UST ID:	105099
AI Number:	13602
Tank ID:	2
Compartment ID:	A
Self Cert ID:	5449
Cert ID:	311372
UST Comprt ID:	901080
UST ID:	105099
AI Number:	13602
Tank ID:	2
Compartment ID:	A
Self Cert ID:	5449
Cert ID:	326728
UST Comprt ID:	947097
UST ID:	105099
AI Number:	13602
Tank ID:	2
Compartment ID:	A
Self Cert ID:	5449
Cert ID:	342577
UST Comprt ID:	995029
UST ID:	105099
AI Number:	13602
Tank ID:	2
Compartment ID:	A
Self Cert ID:	5449
Cert ID:	360303
UST Comprt ID:	1048395
UST ID:	105099
AI Number:	13602
Tank ID:	2
Compartment ID:	A
Self Cert ID:	5449
Cert ID:	377231
UST Comprt ID:	1099651
UST ID:	105099
AI Number:	13602

Map ID
Direction
Distance
Elevation

MAP FINDINGS

Site

Database(s)

EDR ID Number
EPA ID Number

STAR ENTERPRISE TEXACO STATION (Continued)

U001249221

Tank ID:	2
Compartment ID:	A
Self Cert ID:	5449
Cert ID:	103536
UST Compr ID:	299799
UST ID:	105099
AI Number:	13602
Tank ID:	2
Compartment ID:	A
Self Cert ID:	5449
Cert ID:	103537
UST Compr ID:	299798
UST ID:	105099
AI Number:	13602
Tank ID:	2
Compartment ID:	A
Self Cert ID:	5449
Cert ID:	103538
UST Compr ID:	299797
UST ID:	105099
AI Number:	13602
Tank ID:	2
Compartment ID:	A
Self Cert ID:	5449
Cert ID:	103539
UST Compr ID:	299796
UST ID:	105099
AI Number:	13602
Tank ID:	2
Compartment ID:	A
Self Cert ID:	5449
Cert ID:	103540
UST Compr ID:	299795
UST ID:	105099
AI Number:	13602
Tank ID:	2
Compartment ID:	A
Self Cert ID:	5449
Cert ID:	103541
UST Compr ID:	299794
UST ID:	105099
AI Number:	13602
Tank ID:	2
Compartment ID:	A
Self Cert ID:	5449
Cert ID:	103542
UST Compr ID:	299793
UST ID:	105099
AI Number:	13602
Tank ID:	2

Map ID
Direction
Distance
Elevation

MAP FINDINGS

Site

Database(s)

EDR ID Number
EPA ID Number

STAR ENTERPRISE TEXACO STATION (Continued)

U001249221

Compartment ID:	A
Self Cert ID:	5449
Cert ID:	103543
UST Comprt ID:	299792
UST ID:	105099
AI Number:	13602
Tank ID:	2
Compartment ID:	A
Self Cert ID:	5449
Cert ID:	103315
UST Comprt ID:	299801
UST ID:	105099
AI Number:	13602
Tank ID:	2
Compartment ID:	A
Self Cert ID:	5449
Cert ID:	103316
UST Comprt ID:	299802
UST ID:	105099
AI Number:	13602
Tank ID:	2
Compartment ID:	A
Construction Notification:	
NOC ID:	5497
Facility ID:	58441
AI Number:	13602
Application Received Date:	12/06/1999
Scheduled Construction Date:	12/15/2000
UST Improvement:	N
UST Installation:	N
UST Removal:	Y
UST Repair:	N
UST Return To Service:	N
UST Replacement:	N
UST Abandonment:	N
UST Stage I:	N
AST Installation:	N
AST Stage I:	N
Historical Tracking Number:	NL0000017
Waiver Flag:	N
Late Filing Flag:	Y
Form Received Date:	Not reported
Signature Date On Form:	Not reported
Signature Name On Form:	Not reported
Signature Company On Form:	Not reported
Signature Title On Form:	Not reported
Signature Role:	Not reported
Owner Name At Time Of Construction:	Not reported
Owner CN At Time Of Construction:	Not reported
Owner AR At Time Of Construction:	10457
General Desc Of Prop Construct:	Not reported

Map ID
Direction
Distance
Elevation

MAP FINDINGS

Site

Database(s)

EDR ID Number
EPA ID Number

STAR ENTERPRISE TEXACO STATION (Continued)

U001249221

Facility Billing Contacts:

Contact Organization Name:	DALLAS FORT WORTH INTERNATIONAL AIRPORT BOARD
Contact Mailing Address (Delivery):	PO BOX 619428
Contact Mailing Address (Internal Delivery):	Not reported
Contact Mailing City/State/Zip:	DFW AIRPORT, TX 75261 9428
Phone Number/Ext:	/
Contact Fax Number/Ext:	/
Contact Email Address:	Not reported
Contact Address Deliverable:	Y
Facility ID:	58441
Additional ID:	497582342002172
Princ ID:	448448802003162
AI Number:	13602
Facility Name:	STAR ENTERPRISE TEXACO STATION
AR Number:	Not reported
AR UST Number Suffix:	Not reported
AR AST Number Suffix:	Not reported
Contact Name/Title:	RICK REETER/

TX Financial Assurance 2:

Name:	STAR ENTERPRISE TEXACO STATION
Address:	3500 S SERVICE RD
City,State,Zip:	DALLAS, TX 75261
Region:	2
Facility ID:	58441
Finass ID:	42690
AI:	13602
Mechanism Type Other:	Not reported
Multiple Mechanism Types:	N
Coverage Amt per Annual Aggregate:	Not reported
Meets Financial Assurance Req Flag:	Not reported
Financial Responsibility Type:	FINANCIAL TEST
Corrective Action MET Flag:	Y
3rd Party MET Flag:	Y
Financial Assurance Begin Date:	09/30/1993
Date Financial Assurance Form Rec:	Not reported
Issuer Name:	Not reported
Issuer Phone:	Not reported
Policy Number:	Unknown
Coverage Amount:	0
Coverage Expiration Date:	01/01/1901
Ins Premium Pre-Paid For Entire Yr:	No
Proof of Financial Assurance:	No

13
SSW
< 1/8
0.105 mi.
552 ft.

DFW REGIONAL AIRPORT AMERICAN AIRLINE INCINERATION
AMERICAN AIRLINES TERMINAL 3E NEAR GATE NO 1
GRAPEVINE, TX

SWF/LF S109515195
N/A

Relative:
Lower
Actual:
587 ft.

SWF/LF:	
Name:	DFW REGIONAL AIRPORT AMERICAN AIRLINE INCINERATION FACILITY
Address:	AMERICAN AIRLINES TERMINAL 3E NEAR GATE NO 1
City,State,Zip:	GRAPEVINE, TX
Region:	4
Permit Number:	113

Map ID
 Direction
 Distance
 Elevation

MAP FINDINGS

Site

Database(s)

EDR ID Number
 EPA ID Number

DFW REGIONAL AIRPORT AMERICAN AIRLINE INCINERATION FACILITY (Continued)

S109515195

Facility Status: CLOSED
 Facility Type: 5WI
 Permit Status: WITHDRAWN
 Status Date: 06/20/1991
 Mailing Address: Not reported
 Client Name: CN601700610, Dallas-Ft. Worth International Airport Board
 Client Address: PO BOX 619428 DALLAS, TX 75261-9428
 Client Telephone: N/A
 Business Type: 03
 Area Served: DFW AIRPORT
 Estimated Closure Date: 6/1/1995
 Permit Acreage: Not reported
 Permit Start: Not reported
 Permit End: Not reported
 Pollution Served: Not reported
 Tons per Day: Not reported
 Yards per Day: Not reported
 Application: Not reported
 Lat/Long: 32.90000 / -97.04000

14
South
1/8-1/4
0.214 mi.
1131 ft.

AMERICAN AIRLINES
2E 3E CONNECTOR BLDG
DFW AIRPORT, TX

UST **U001291967**
Financial Assurance **N/A**

Relative:
Lower
Actual:
580 ft.

UST:
 Name: AMERICAN AIRLINES
 Address: 2E 3E CONNECTOR BLDG
 City,State,Zip: DFW AIRPORT, TX
 AI Number: 12472
 Facility Type: AIRCRAFT REFUELING
 Facility Begin Date: 01/01/1985
 Facility Status: INACTIVE
 Additional ID: 764456382003093
 Facility Exempt Status: N
 Records Off-Site: No
 UST Financial Assurance Required: No
 Number Of Active UST: 0
 Site Location Description: 2E 3E CONNECTOR BLDG
 Site Location (Nearest City Name): DFW AIRPORT
 Site Location (County Name): TARRANT
 Site Location (Tceq Region): 4
 Site Location (Location Zip): 75261
 Contact Name/Title: CHUCK FISHER,ENVIR MGR
 Contact Organization Name: AMERICAN AIRLINES
 Contact Mailing Address1: Not reported
 Contact Mailing Address2: Not reported
 Contact Mailing City/State/Zip: Not reported
 Contact Telephone: 9724256810
 Facility Contact Address Deliverable: Not reported
 Contact Fax Number: Not reported
 Contact Email Address: Not reported
 Signature Date On Earliest Reg Form: 07/08/2014
 Signature Name/Title On Earliest Reg Form: RICK ROSALES,
 Application Received Date On Earliest Reg Form: 07/08/2014
 Signature Role On Earliest Reg Form: Not reported
 Signature Company On Earliest Reg Form: Not reported

Map ID
Direction
Distance
Elevation

MAP FINDINGS

Site

Database(s)

EDR ID Number
EPA ID Number

AMERICAN AIRLINES (Continued)

U001291967

Enforcement Action:	No
Facility Not Inspectable:	No
Operator:	
Princ ID:	163503962003231
Additional ID:	764456382003093
AI Number:	12472
Operator CN:	CN602385767
Operator Name:	AMERICAN AIRLINES INC
Operator Effective Begin Date:	03/23/2001
Operator Type:	CO
Operator Role:	Not reported
Contact Name:	/
Contact Organization Name:	Not reported
Contact Mailing Address (Delivery):	Not reported
Contact Mailing Address (Internal Delivery):	Not reported
Contact Mailing City/State/Zip:	-
Contact Phone Country Code:	Not reported
Contact Phone Area Code:	Not reported
Contact Phone Number:	Not reported
Contact Phone Extension:	Not reported
Contact Fax Country Code:	Not reported
Contact Fax Area Code:	Not reported
Contact Fax Number:	Not reported
Contact Fax Extension:	Not reported
Contact Email Address:	Not reported
Contact Address Deliverable:	Not reported
Owner:	
Owner CN:	CN601700610
Owner Last Name:	DALLAS-FT WORTH INTERNATIONAL AIRPORT BOARD
Owner First Name:	Not reported
Owner Middle Name:	Not reported
Owner Type:	OG
Contact Mailing Address (Delivery):	Not reported
Contact Mailing Address (Internal Delivery):	Not reported
Contact Mailing City:	Not reported
Contact Mailing State:	Not reported
Contact Mailing Zip:	Not reported
Contact Mailing Zip5:	Not reported
Contact Phone Number/Ext:	/
Contact Fax Country Code:	Not reported
Contact Fax Number/Ext:	/
Contact Email Address:	Not reported
Contact Address Deliverable:	Not reported
Princ ID:	448448802003162
Additional ID:	764456382003093
AI Number:	12472
Owner Effective Begin Date:	04/21/1992
State Tax ID:	Not reported
Contact Role:	Not reported
Contact Name/Title:	/
Contact Organization Name:	Not reported
Self Certification:	
Self Cert ID:	58438
Cert ID:	237565

Map ID
Direction
Distance
Elevation

MAP FINDINGS

Site

Database(s)

EDR ID Number
EPA ID Number

AMERICAN AIRLINES (Continued)

U001291967

AI Number:	12472
Self Certification Date:	06/11/2014
Signature Name/Title:	Rick A Rosales Env. Ops. Technician
Signature Type Role:	LEGAL AUTH REP OWNER
Filing Status:	RENEWAL
Registration Self Certification Flag:	Y
Facility Fees Self Certification Flag:	Y
Financial Assurance Self Certification Flag:	Y
Technical Standards Self Certification Flag:	Y
Delivery Certificate Expiration Date:	07/31/2015
Reporting Method:	S
Tank Corrosion Protection Compliance:	Y
Piping Corrosion Protection Compliance:	Y
Compartment Release Detection Compliance:	Y
Piping Release Detection Compliance:	Y
Spill Prevention/Overfill Compliance:	Y
Self Cert ID:	58438
Cert ID:	221489
AI Number:	12472
Self Certification Date:	07/02/2013
Signature Name/Title:	Shannon L Dyer Env. Ops. Analyst
Signature Type Role:	LEGAL AUTH REP OWNER
Filing Status:	RENEWAL
Registration Self Certification Flag:	Y
Facility Fees Self Certification Flag:	Y
Financial Assurance Self Certification Flag:	Y
Technical Standards Self Certification Flag:	Y
Delivery Certificate Expiration Date:	07/31/2014
Reporting Method:	S
Tank Corrosion Protection Compliance:	Y
Piping Corrosion Protection Compliance:	Y
Compartment Release Detection Compliance:	Y
Piping Release Detection Compliance:	Y
Spill Prevention/Overfill Compliance:	Y
Self Cert ID:	58438
Cert ID:	59419
AI Number:	12472
Self Certification Date:	06/13/2012
Signature Name/Title:	SHANNON L DYER ENVIRON OPS ANALYST
Signature Type Role:	LEGAL AUTH REP OWNER
Filing Status:	RENEWAL
Registration Self Certification Flag:	Y
Facility Fees Self Certification Flag:	Y
Financial Assurance Self Certification Flag:	Y
Technical Standards Self Certification Flag:	Y
Delivery Certificate Expiration Date:	07/31/2013
Reporting Method:	Not reported
Tank Corrosion Protection Compliance:	Not reported
Piping Corrosion Protection Compliance:	Not reported
Compartment Release Detection Compliance:	Not reported
Piping Release Detection Compliance:	Not reported
Spill Prevention/Overfill Compliance:	Not reported
Self Cert ID:	58438
Cert ID:	59418

Map ID
Direction
Distance
Elevation

MAP FINDINGS

Site

Database(s)

EDR ID Number
EPA ID Number

AMERICAN AIRLINES (Continued)

U001291967

AI Number: 12472
Self Certification Date: 07/11/2011
Signature Name/Title: SHANNON L DYER ENVIRON OPS ANALYST
Signature Type Role: LEGAL AUTH REP OWNER
Filing Status: RENEWAL
Registration Self Certification Flag: Y
Facility Fees Self Certification Flag: Y
Financial Assurance Self Certification Flag: Y
Technical Standards Self Certification Flag: Y
Delivery Certificate Expiration Date: 07/31/2012
Reporting Method: Not reported
Tank Corrosion Protection Compliance: Not reported
Piping Corrosion Protection Compliance: Not reported
Compartment Release Detection Compliance: Not reported
Piping Release Detection Compliance: Not reported
Spill Prevention/Overfill Compliance: Not reported

Self Cert ID: 58438
Cert ID: 59417
AI Number: 12472
Self Certification Date: 06/25/2010
Signature Name/Title: SHANNON L DYER ENVIR. OPS. ANALYST
Signature Type Role: LEGAL AUTH REP OWNER
Filing Status: RENEWAL
Registration Self Certification Flag: Y
Facility Fees Self Certification Flag: Y
Financial Assurance Self Certification Flag: Y
Technical Standards Self Certification Flag: Y
Delivery Certificate Expiration Date: 07/31/2011
Reporting Method: Not reported
Tank Corrosion Protection Compliance: Not reported
Piping Corrosion Protection Compliance: Not reported
Compartment Release Detection Compliance: Not reported
Piping Release Detection Compliance: Not reported
Spill Prevention/Overfill Compliance: Not reported

Self Cert ID: 58438
Cert ID: 59416
AI Number: 12472
Self Certification Date: 07/07/2009
Signature Name/Title: SHANNON L DYER ENVIRON OPS ANALYST
Signature Type Role: LEGAL AUTH REP OWNER
Filing Status: RENEWAL
Registration Self Certification Flag: Y
Facility Fees Self Certification Flag: Y
Financial Assurance Self Certification Flag: Y
Technical Standards Self Certification Flag: Y
Delivery Certificate Expiration Date: 07/31/2010
Reporting Method: Not reported
Tank Corrosion Protection Compliance: Not reported
Piping Corrosion Protection Compliance: Not reported
Compartment Release Detection Compliance: Not reported
Piping Release Detection Compliance: Not reported
Spill Prevention/Overfill Compliance: Not reported

Self Cert ID: 58438
Cert ID: 59415

Map ID
Direction
Distance
Elevation

MAP FINDINGS

Site

Database(s)

EDR ID Number
EPA ID Number

AMERICAN AIRLINES (Continued)

U001291967

AI Number: 12472
Self Certification Date: 07/15/2008
Signature Name/Title: SHANNON L DYER ENV OPS ANALYST
Signature Type Role: OWNER
Filing Status: RENEWAL
Registration Self Certification Flag: Y
Facility Fees Self Certification Flag: Y
Financial Assurance Self Certification Flag: Y
Technical Standards Self Certification Flag: Y
Delivery Certificate Expiration Date: 07/31/2009
Reporting Method: Not reported
Tank Corrosion Protection Compliance: Not reported
Piping Corrosion Protection Compliance: Not reported
Compartment Release Detection Compliance: Not reported
Piping Release Detection Compliance: Not reported
Spill Prevention/Overfill Compliance: Not reported

Self Cert ID: 58438
Cert ID: 59414
AI Number: 12472
Self Certification Date: 06/29/2007
Signature Name/Title: SHANNON L DYER ENV. OPS. ANALYST
Signature Type Role: OWNER
Filing Status: RENEWAL
Registration Self Certification Flag: Y
Facility Fees Self Certification Flag: Y
Financial Assurance Self Certification Flag: Y
Technical Standards Self Certification Flag: Y
Delivery Certificate Expiration Date: 07/31/2008
Reporting Method: Not reported
Tank Corrosion Protection Compliance: Not reported
Piping Corrosion Protection Compliance: Not reported
Compartment Release Detection Compliance: Not reported
Piping Release Detection Compliance: Not reported
Spill Prevention/Overfill Compliance: Not reported

Self Cert ID: 58438
Cert ID: 59413
AI Number: 12472
Self Certification Date: 06/09/2006
Signature Name/Title: SHANNON L DYER ENV. OPS. ANALYST
Signature Type Role: OWNER
Filing Status: RENEWAL
Registration Self Certification Flag: Y
Facility Fees Self Certification Flag: Y
Financial Assurance Self Certification Flag: Y
Technical Standards Self Certification Flag: Y
Delivery Certificate Expiration Date: 07/31/2007
Reporting Method: Not reported
Tank Corrosion Protection Compliance: Not reported
Piping Corrosion Protection Compliance: Not reported
Compartment Release Detection Compliance: Not reported
Piping Release Detection Compliance: Not reported
Spill Prevention/Overfill Compliance: Not reported

Self Cert ID: 58438
Cert ID: 59412

Map ID
Direction
Distance
Elevation

MAP FINDINGS

Site

Database(s)

EDR ID Number
EPA ID Number

AMERICAN AIRLINES (Continued)

U001291967

AI Number:	12472
Self Certification Date:	06/24/2005
Signature Name/Title:	SHANNON L DYER ENV. OPS ANALYST
Signature Type Role:	OWNER
Filing Status:	RENEWAL
Registration Self Certification Flag:	Y
Facility Fees Self Certification Flag:	Y
Financial Assurance Self Certification Flag:	Y
Technical Standards Self Certification Flag:	Y
Delivery Certificate Expiration Date:	07/31/2006
Reporting Method:	Not reported
Tank Corrosion Protection Compliance:	Not reported
Piping Corrosion Protection Compliance:	Not reported
Compartment Release Detection Compliance:	Not reported
Piping Release Detection Compliance:	Not reported
Spill Prevention/Overfill Compliance:	Not reported
Self Cert ID:	58438
Cert ID:	59411
AI Number:	12472
Self Certification Date:	06/30/2004
Signature Name/Title:	SHANNON L DYER ENV. OPS. ANALYST
Signature Type Role:	OWNER
Filing Status:	RENEWAL
Registration Self Certification Flag:	Y
Facility Fees Self Certification Flag:	Y
Financial Assurance Self Certification Flag:	Y
Technical Standards Self Certification Flag:	Y
Delivery Certificate Expiration Date:	07/31/2005
Reporting Method:	Not reported
Tank Corrosion Protection Compliance:	Not reported
Piping Corrosion Protection Compliance:	Not reported
Compartment Release Detection Compliance:	Not reported
Piping Release Detection Compliance:	Not reported
Spill Prevention/Overfill Compliance:	Not reported
Self Cert ID:	58438
Cert ID:	59410
AI Number:	12472
Self Certification Date:	06/26/2003
Signature Name/Title:	SHANNON DYER ENVIRO OPER ANALYST
Signature Type Role:	LEGAL AUTH REP OWNER
Filing Status:	RENEWAL
Registration Self Certification Flag:	Y
Facility Fees Self Certification Flag:	Y
Financial Assurance Self Certification Flag:	Y
Technical Standards Self Certification Flag:	Y
Delivery Certificate Expiration Date:	07/31/2004
Reporting Method:	Not reported
Tank Corrosion Protection Compliance:	Not reported
Piping Corrosion Protection Compliance:	Not reported
Compartment Release Detection Compliance:	Not reported
Piping Release Detection Compliance:	Not reported
Spill Prevention/Overfill Compliance:	Not reported
Self Cert ID:	58438
Cert ID:	59409

Map ID
Direction
Distance
Elevation

MAP FINDINGS

Site

Database(s)

EDR ID Number
EPA ID Number

AMERICAN AIRLINES (Continued)

U001291967

AI Number: 12472
Self Certification Date: 06/25/2002
Signature Name/Title: SHANNON DYER
Signature Type Role: LEGAL AUTH REP OWNER
Filing Status: RENEWAL
Registration Self Certification Flag: Y
Facility Fees Self Certification Flag: Y
Financial Assurance Self Certification Flag: Y
Technical Standards Self Certification Flag: Y
Delivery Certificate Expiration Date: 07/31/2003
Reporting Method: Not reported
Tank Corrosion Protection Compliance: Not reported
Piping Corrosion Protection Compliance: Not reported
Compartment Release Detection Compliance: Not reported
Piping Release Detection Compliance: Not reported
Spill Prevention/Overfill Compliance: Not reported

Self Cert ID: 58438
Cert ID: 59408
AI Number: 12472
Self Certification Date: 01/22/2001
Signature Name/Title: SHANNON DYER ENVIRO ANALYST
Signature Type Role: LEGAL AUTH REP OWNER
Filing Status: INITIAL
Registration Self Certification Flag: Y
Facility Fees Self Certification Flag: Y
Financial Assurance Self Certification Flag: Y
Technical Standards Self Certification Flag: Y
Delivery Certificate Expiration Date: 07/31/2002
Reporting Method: Not reported
Tank Corrosion Protection Compliance: Not reported
Piping Corrosion Protection Compliance: Not reported
Compartment Release Detection Compliance: Not reported
Piping Release Detection Compliance: Not reported
Spill Prevention/Overfill Compliance: Not reported

Tank:

Install Date: 01/01/1985
Tank Registration Date: 04/09/1992
Number of Compartments: 1
Tank Capacity: 550
Tank Singlewall: Y
Tank Doublewall: N
Pipe Type: S
UST ID: 32534
Facility ID: 58438
Ai Number: 12472
Tank Id: 1
Tank Status (Current): PERM FILLED IN PLACE
Tank Status Date: 12/07/2015
Empty: N
Tank Regulatory Status: FULLY REGULATED
Tank Int Prot (Internal Tank Lining Date): Not reported
Piping Design (Single Wall): Y
Piping Design (Double Wall): N
Tank Ext Cont(Fac-Built Nonmetallic Jacket): N
Tank Ext Cont(Syn Tank-Pit/Piping-Trench Liner): N

Map ID
 Direction
 Distance
 Elevation

MAP FINDINGS

Site

Database(s)

EDR ID Number
 EPA ID Number

AMERICAN AIRLINES (Continued)

U001291967

Tank Ext Cont(Tank Vault/Rigid Trench Liner):	N
Piping Ext Cont(Fac-Built Nonmetallic Jacket):	N
Piping Ext Cont(Syn Tank-Pit/Piping-Trench Liner):	N
Piping Ext Cont(Tank Vault/Rigid Trench Liner):	N
Tank Material (Steel):	N
Tank Material(Frp(Fiberglass-Reinforced Plastic):	Y
Tank Mat(Composite (Steel W/Ext Frp Cladding)):	N
Tank Mat(Concrete):	N
Tank Mat(Jacketed (Steel W/Ext Nonmetallic Jck)):	N
Tank Mat(Coated(Steel W/ExtPolyurethane Cladding)):	N
Piping Material (Steel):	Y
Piping Mat(Frp(Fiberglass Reinforced Plastic):	N
Piping Mat(Concrete):	N
Piping Mat(Jacketed(Steel W/Ext Nonmetallic Jacket)):	N
Piping Mat(Nonmetallic Flex Piping):	N
PipingConnect/Valves(Shear/Impact Valves(Under Disp)):	N
Piping Connect/Valves(Steel Swing-Joints(End Of Piping)):	N
Piping Connect/Valves (Flex Connectors(Ends Of Piping)):	N
Tank Corr Prot Meth(TCPM)(Cathodic-Field Installation):	N
TCPM (ExtDielectricCoat/Laminate/Tape/Wrap):	N
TCPM(Cathodic Prot-FaInstallation):	N
TCPM(Composite Tank(Steel W/Frp Ext Laminate):	N
TCPMeth(Coated Tank(Steel W/ExtPolyurethaneLaminate):	N
TCPM(FRP Tank Or Piping(Noncorrodible)):	Y
TCPM(Ext Nonmetallic Jacket):	N
TCPMeth(Unnecessary Per Corrosion Prot Spec):	N
Piping Corr Prot Meth(Dielectric Coat/Laminate/Tape/Wrap):	N
Piping Corr Prot Method(PCPM) (Cathodic Factory Install):	N
PCPM(Cathodic Prot-Field Install):	Y
PCPMeth (FRP Tank Or Piping(Noncorrodible):	N
PCPM(Nonmetallic FlexPiping (Noncorrodible)):	N
PCPMeth(Isolated Open Area/2nd Containment):	Y
PCPM (Dual Protected):	N
PCPM(Unnec Per Corrosion Prot Specialist):	N
Tank Corr Prot Compliance Flag:	Y
Piping Corr Prot Compliance Flag:	Y
Tank Corrosion Prot Variance:	N
Piping Corrosion Prot Variance:	N
Temp Out Of Service Compliance:	Y
Technical Compliance Flag:	Y
Tank Tested Flag:	Y
Installation Signature Date:	09/08/1993

Compartment Records:

Tank ID:	1
Tank Capacity:	550
UST Comprt ID:	67209
UST ID:	32534
AI Number:	12472
Compartment ID:	A
Substance Stored1:	Not reported
Substance Stored2:	Not reported
Substance Stored3:	Not reported
CompartmentReleaseDetectionMethod(Vapor):	Y
CRDM(GW Monitoring):	N
CRDM(Monitoring Of Secondary Cont Barrier):	N
CRDM(Auto Tank Gauge Test/Inv Control):	N
CRDM(Interstitial Monitoring SecWall/Jacket):	N

Map ID
 Direction
 Distance
 Elevation

MAP FINDINGS

Site

Database(s)

EDR ID Number
 EPA ID Number

AMERICAN AIRLINES (Continued)

U001291967

CRDM(Wkly Manual Gauging(Tanks<=1000 G):	N
CRDM(Mthly Tank Gauging(Emer Gen Tanks):	N
CRDM(Sir (Stat Inv Reconciliation)/Inv Control):	N
PipingReleaseDetectionMethod(PRDM)(Vapor):	Y
PRDM(Groundwater Monitoring):	N
PRDM(Monitoring Sec Containment Barrier):	N
PRDM(InterstitialMonitoring w/in SecWall/Jacket):	N
PRDM(Mthly Piping Tightness Test)@.2Gph:	N
PRDM(AnnualPipingTightTest/ElecMon@.1Gph:	N
PRDM(TriennialTightTest(Suction/GravityPiping):	N
PRDM AutoLineLeakDet(3.0 Gph PressPiping):	N
PRDM(Sir(StatInv Recon)/Inv Control):	N
PRDM(Exempt System Suction):	N
Spill Overfill Prevention Equip(SOPE):	Y
SOPE(Spill Cont/Bucket/Sump):	Y
SOPE(DelShut-Off Valve):	Y
SOPE(FlowRestrictorValue:	Y
SOPE(Alarm (Set@<=90%) W/3a Or 3b:	N
SOPE(N/A Deliveries To Tank<=25G):	N
Compartment Release Det Compliance Flag:	Y
Piping Release Detection Compliance Flag):	Y
Spill/OverfillPreventionCompliance Flag:	Y
Compartment Release Detection Variance:	N
Piping Release Detection Variance:	N
Spill And Overfill Prevention Variance:	N
Stage I Vapor Recovery:	Not reported
Stage 1 Installation Date:	Not reported
 More Self Certification:	
Self Cert ID:	5124
Cert ID:	18042
UST Comprt ID:	66181
UST ID:	19654
AI Number:	12472
Tank ID:	1
Compartment ID:	A
Self Cert ID:	5124
Cert ID:	18043
UST Comprt ID:	66182
UST ID:	19654
AI Number:	12472
Tank ID:	1
Compartment ID:	A
Self Cert ID:	5124
Cert ID:	18045
UST Comprt ID:	66180
UST ID:	19654
AI Number:	12472
Tank ID:	1
Compartment ID:	A
Self Cert ID:	5124
Cert ID:	18044
UST Comprt ID:	66183
UST ID:	19654

Map ID
Direction
Distance
Elevation

MAP FINDINGS

Site

Database(s)

EDR ID Number
EPA ID Number

AMERICAN AIRLINES (Continued)

U001291967

AI Number: 12472
Tank ID: 1
Compartment ID: A

Construction Notification:

NOC ID: 28481
Facility ID: 58438
AI Number: 12472
Application Received Date: 11/09/2015
Scheduled Construction Date: 11/23/2015
UST Improvement: N
UST Installation: N
UST Removal: N
UST Repair: N
UST Return To Service: N
UST Replacement: N
UST Abandonment: Y
UST Stage I: N
AST Installation: N
AST Stage I: N
Historical Tracking Number: Not reported
Waiver Flag: Not reported
Late Filing Flag: Y
Form Received Date: 11/09/2015
Signature Date On Form: 10/22/2015
Signature Name On Form: SHANNON DYER
Signature Company On Form: Not reported
Signature Title On Form: ENV OPS ANALYST
Signature Role: Not reported
Owner Name At Time Of Construction: DALLAS FORT WORTH INTERNATIONAL AIRPORT BOARD;DALLAS FO
Owner CN At Time Of Construction: CN601700610,CN601700610
Owner AR At Time Of Construction: 10457A,10457U
General Desc Of Prop Construct: UST #1 (161) WILL BE PERMANENTLY FILLED IN PLACE WITH AN INERT MATERIAL. LINES WILL BE CAPPED & PROPERLY ABANDONED IN PLACE.

Contractor, Consultant and Installer:

Cont/Cons/Installer ID: 67006
UST ID: Not reported
NOC ID: 28481
AI Number: 12472
Type Of Contact: CONSULTANT
Contractor CRP Number Or Installer ILP Number: Not reported
Company Name: APEX TITAN INC
Representative Name: BART GASKILL
Mailing Address (Delivery): 2801 NETWORK BLVD STE 200
Mailing Address (Internal Delivery): Not reported
Mailing City: FRISCO
Mailing State: TX
Mailing Zip: 75034
Mailing Foreign Postal Code: Not reported
Mailing County Code: Not reported
Phone Number Country Code: 1
Phone Number Area Code: 469
Phone Number: 3651170
Phone Number Extension: Not reported

Map ID
Direction
Distance
Elevation

MAP FINDINGS

Site

Database(s)

EDR ID Number
EPA ID Number

AMERICAN AIRLINES (Continued)

U001291967

Fax Number Country Code: Not reported
Fax Number Area Code: Not reported
Fax Number: Not reported
Email Address: Not reported

Cont/Cons/Installer ID: 67005
UST ID: Not reported
NOC ID: 28481
AI Number: 12472
Type Of Contact: CONTRACTOR
Contractor CRP Number Or Installer ILP Number: CRP000337
Company Name: SUNBELT INDUSTRIAL SERVICES
Representative Name: Not reported
Mailing Address (Delivery): 2415 CULLEN ST
Mailing Address (Internal Delivery): Not reported
Mailing City: FORT WORTH
Mailing State: TX
Mailing Zip: 76107
Mailing Foreign Postal Code: Not reported
Mailing County Code: Not reported
Phone Number Country Code: 1
Phone Number Area Code: 817
Phone Number: 8770867
Phone Number Extension: 0
Fax Number Country Code: Not reported
Fax Number Area Code: Not reported
Fax Number: Not reported
Email Address: Not reported

Facility Billing Contacts:

Contact Organization Name: DALLAS FORT WORTH INTERNATIONAL AIRPORT BOARD
Contact Mailing Address (Delivery): PO BOX 619428
Contact Mailing Address (Internal Delivery): Not reported
Contact Mailing City/State/Zip: DFW AIRPORT, TX 75261 9428
Phone Number/Ext: /
Contact Fax Number/Ext: /
Contact Email Address: Not reported
Contact Address Deliverable: Y
Facility ID: 58438
Additional ID: 764456382003093
Princ ID: 448448802003162
AI Number: 12472
Facility Name: AMERICAN AIRLINES
AR Number: 10457
AR UST Number Suffix: A
AR AST Number Suffix: U
Contact Name/Title: RICK REETER/

TX Financial Assurance 2:

Name: AMERICAN AIRLINES
Address: Not reported
City,State,Zip: TX
Region: 2
Facility ID: 58438
Finass ID: 145149

Map ID
Direction
Distance
Elevation

MAP FINDINGS

Site

Database(s)

EDR ID Number
EPA ID Number

AMERICAN AIRLINES (Continued)

U001291967

Al: 12472
Mechanism Type Other: Not reported
Multiple Mechanism Types: N
Coverage Amt per Annual Aggregate: 1,000,000
Meets Financial Assurance Req Flag: Y
Financial Responsibility Type: INSURANCE OR RISK RETENTION
Corrective Action MET Flag: Y
3rd Party MET Flag: Y
Financial Assurance Begin Date: 03/16/2015
Date Financial Assurance Form Rec: 07/08/2014
Issuer Name: CRUM & FORSTER SPECIALTY INS
Issuer Phone: Not reported
Policy Number: PLL-101586
Coverage Amount: 1,000,000
Coverage Expiration Date: 03/16/2017
Ins Premium Pre-Paid For Entire Yr: No
Proof of Financial Assurance: Yes

Name: AMERICAN AIRLINES
Address: Not reported
City,State,Zip: TX
Region: 2
Facility ID: 58438
Finass ID: 125651
Al: 12472
Mechanism Type Other: Not reported
Multiple Mechanism Types: N
Coverage Amt per Annual Aggregate: 2,000,000
Meets Financial Assurance Req Flag: Y
Financial Responsibility Type: FINANCIAL TEST
Corrective Action MET Flag: Y
3rd Party MET Flag: Y
Financial Assurance Begin Date: 03/25/2014
Date Financial Assurance Form Rec: 07/08/2014
Issuer Name: SELF(FIN TEST OR LOCAL GOV FT)
Issuer Phone: Not reported
Policy Number: Not reported
Coverage Amount: 2,000,000
Coverage Expiration Date: 07/25/2015
Ins Premium Pre-Paid For Entire Yr: No
Proof of Financial Assurance: Yes

Name: AMERICAN AIRLINES
Address: Not reported
City,State,Zip: TX
Region: 2
Facility ID: 58438
Finass ID: 42684
Al: 12472
Mechanism Type Other: Not reported
Multiple Mechanism Types: N
Coverage Amt per Annual Aggregate: Not reported
Meets Financial Assurance Req Flag: Not reported
Financial Responsibility Type: INSURANCE OR RISK RETENTION
Corrective Action MET Flag: Y
3rd Party MET Flag: Y
Financial Assurance Begin Date: 03/16/2012

Map ID
Direction
Distance
Elevation

MAP FINDINGS

Site

Database(s)

EDR ID Number
EPA ID Number

AMERICAN AIRLINES (Continued)

U001291967

Date Financial Assurance Form Rec: 07/08/2014
Issuer Name: AMERICAN SAFETY INDEM CO
Issuer Phone: Not reported
Policy Number: EIL008799-12-05
Coverage Amount: 1000000
Coverage Expiration Date: 03/16/2015
Ins Premium Pre-Paid For Entire Yr: No
Proof of Financial Assurance: Yes

Name: AMERICAN AIRLINES
Address: Not reported
City,State,Zip: TX
Region: 2
Facility ID: 58438
Finass ID: 4080
Al: 12472
Mechanism Type Other: Not reported
Multiple Mechanism Types: N
Coverage Amt per Annual Aggregate: Not reported
Meets Financial Assurance Req Flag: Not reported
Financial Responsibility Type: INSURANCE OR RISK RETENTION
Corrective Action MET Flag: Y
3rd Party MET Flag: Y
Financial Assurance Begin Date: 03/16/2012
Date Financial Assurance Form Rec: 07/08/2014
Issuer Name: AMERICAN SAFETY INDEM CO
Issuer Phone: 1 972 9735567
Policy Number: EIL008799-12-05
Coverage Amount: 1,000,000
Coverage Expiration Date: 03/16/2015
Ins Premium Pre-Paid For Entire Yr: No
Proof of Financial Assurance: Yes

Name: AMERICAN AIRLINES
Address: Not reported
City,State,Zip: TX
Region: 2
Facility ID: 58438
Finass ID: 110246
Al: 12472
Mechanism Type Other: Not reported
Multiple Mechanism Types: N
Coverage Amt per Annual Aggregate: 1,000,000
Meets Financial Assurance Req Flag: Y
Financial Responsibility Type: INSURANCE OR RISK RETENTION
Corrective Action MET Flag: Y
3rd Party MET Flag: Y
Financial Assurance Begin Date: 03/16/2013
Date Financial Assurance Form Rec: 07/08/2014
Issuer Name: AMERICAN SAFETY INDEM CO
Issuer Phone: Not reported
Policy Number: EIL008799-12-05
Coverage Amount: 1,000,000
Coverage Expiration Date: 03/16/2014
Ins Premium Pre-Paid For Entire Yr: No
Proof of Financial Assurance: Yes

Map ID
Direction
Distance
Elevation

MAP FINDINGS

Site

Database(s)

EDR ID Number
EPA ID Number

AMERICAN AIRLINES (Continued)

U001291967

Name: AMERICAN AIRLINES
Address: Not reported
City,State,Zip: TX
Region: 2
Facility ID: 58438
Finass ID: 42685
Al: 12472
Mechanism Type Other: Not reported
Multiple Mechanism Types: N
Coverage Amt per Annual Aggregate: Not reported
Meets Financial Assurance Req Flag: Not reported
Financial Responsibility Type: INSURANCE OR RISK RETENTION
Corrective Action MET Flag: Y
3rd Party MET Flag: Y
Financial Assurance Begin Date: 01/31/2011
Date Financial Assurance Form Rec: 07/08/2014
Issuer Name: AMERICAN SAFETY INDEM CO
Issuer Phone: Not reported
Policy Number: EIL008799-09-04
Coverage Amount: 1000000
Coverage Expiration Date: 03/16/2012
Ins Premium Pre-Paid For Entire Yr: No
Proof of Financial Assurance: Yes

Name: AMERICAN AIRLINES
Address: Not reported
City,State,Zip: TX
Region: 2
Facility ID: 58438
Finass ID: 42686
Al: 12472
Mechanism Type Other: Not reported
Multiple Mechanism Types: N
Coverage Amt per Annual Aggregate: Not reported
Meets Financial Assurance Req Flag: Not reported
Financial Responsibility Type: INSURANCE OR RISK RETENTION
Corrective Action MET Flag: Y
3rd Party MET Flag: Y
Financial Assurance Begin Date: 03/16/2010
Date Financial Assurance Form Rec: 07/08/2014
Issuer Name: AMERICAN SAFETY INDEM CO
Issuer Phone: 1 856 4828788
Policy Number: EIL008799-09-04
Coverage Amount: 1000000
Coverage Expiration Date: 03/16/2011
Ins Premium Pre-Paid For Entire Yr: Yes
Proof of Financial Assurance: Yes

Name: AMERICAN AIRLINES
Address: Not reported
City,State,Zip: TX
Region: 2
Facility ID: 58438
Finass ID: 42687
Al: 12472
Mechanism Type Other: Not reported
Multiple Mechanism Types: N

Map ID
 Direction
 Distance
 Elevation

MAP FINDINGS

Site

Database(s)

EDR ID Number
 EPA ID Number

AMERICAN AIRLINES (Continued)

U001291967

Coverage Amt per Annual Aggregate: Not reported
 Meets Financial Assurance Req Flag: Not reported
 Financial Responsibility Type: INSURANCE OR RISK RETENTION
 Corrective Action MET Flag: Y
 3rd Party MET Flag: Y
 Financial Assurance Begin Date: 02/16/2008
 Date Financial Assurance Form Rec: 07/08/2014
 Issuer Name: AMERICAN SAFETY INDEM CO
 Issuer Phone: 1 856 4828788
 Policy Number: eil008799-05-02
 Coverage Amount: 1000000
 Coverage Expiration Date: 02/16/2009
 Ins Premium Pre-Paid For Entire Yr: No
 Proof of Financial Assurance: Yes

Name: AMERICAN AIRLINES
 Address: Not reported
 City,State,Zip: TX
 Region: 2
 Facility ID: 58438
 Finass ID: 42688
 Al: 12472
 Mechanism Type Other: Not reported
 Multiple Mechanism Types: N
 Coverage Amt per Annual Aggregate: Not reported
 Meets Financial Assurance Req Flag: Not reported
 Financial Responsibility Type: INSURANCE OR RISK RETENTION
 Corrective Action MET Flag: Y
 3rd Party MET Flag: Y
 Financial Assurance Begin Date: 09/30/1993
 Date Financial Assurance Form Rec: 07/08/2014
 Issuer Name: Not reported
 Issuer Phone: Not reported
 Policy Number: Unknown
 Coverage Amount: 0
 Coverage Expiration Date: 01/01/1901
 Ins Premium Pre-Paid For Entire Yr: No
 Proof of Financial Assurance: No

15
 South
 1/4-1/2
 0.278 mi.
 1469 ft.

DALLAS FORT WORTH AIRPORT
 3122 E 30TH ST
 DFW AIRPORT, TX 75261

LPST S112009819
 Ind. Haz Waste N/A
 IHW CORR ACTION

Relative:
 Lower
 Actual:
 578 ft.

LPST:
 Name: DALLAS FORT WORTH INTERNATIONAL AIRPORT
 Address: 3122 E 30TH ST
 City,State,Zip: DFW AIRPORT, TX
 Facility ID: Not reported
 LPST Id: 119969
 Facility Location: Not reported
 TCEQ Region# and City: REGION 04 - DFW METROPLEX
 Region City: Not reported
 Discovered Date: 05/11/2015
 Entered Date: 07/21/2016
 Reported Date: 05/13/2015
 Closure Date: 12/20/2016

Map ID
Direction
Distance
Elevation

MAP FINDINGS

Site

Database(s)

EDR ID Number
EPA ID Number

DALLAS FORT WORTH AIRPORT (Continued)

S112009819

Priority: 4.1 - GW IMPACTED NO APPARENT THREATS OR IMPACTS TO RECEPTORS
Program: 1 - RPR
CA Status: 6A - FINAL CONCURRENCE ISSUED
Priority Description: Not reported
Status: Not reported
Coordinators Primary: Not reported
Coordinators RPR: Not reported
Responsible Party Name: Not reported
Responsible Party Contact: Not reported
Responsible Party Address: Not reported
Responsible Party City,St,Zip: Not reported
Responsible Party Telephone: Not reported
Reported Date: 05/13/2015
Case Start Date: 12/20/2016
Reference Number: RN100213990
Project Manager: EEKPO

Ind. Haz Waste:

Name: DALLAS FORT WORTH AIRPORT
Address: 3122 E 30TH ST
City,State,Zip: DFW AIRPORT, TX 75261
Permit Number: Not reported
Registration Number: 79113
Registration Initial Notification Date: 04/30/1992
Registration Last Amendment Date: 10/19/2018
EPA Identification: TXD988056651
Primary NAICS Code: 481111
Status Change Date: 19920430
Land Type: PRIVATE
Description of Facility Site Location: Not reported
Site Primary Standard Industrial Code: Not reported
Registration is Generator of Waste: 1
TNRCC Region Number: 4
Registration is Receivers of Waste: 1
Registration is Transporter of Waste: 1
Registration is Transfer Facility: 1
Facility is STEERS Reporter: 1
Required to Submit Annual Waste Summary: 1
Facility Involved In Recycling: 1
Revcr Has Monthly Reporting Requirement: 0
Mexican Facility: Not reported
Type of Generator HW: CESQG
Type of Generator: NON INDUS
Company Name: UNITED AIRLINES INC
Contact Name: JULIE M DICKSON
Contact Telephone Number: 713-3242261
Mailing Address: 1600 SMITH ST
Mailing Address2: MAIL STOP HQSEN
Mailing City,State,Zip: HOUSTON, TX 770027362
Mailing County: UNITED STATES
Facility Country: UNITED STATES
TNRCC Facility ID: 32667
Site Owner Tax ID: 742099724
Site Location Latitude: -00.000
Site Location Longitude: -000.000
Last Update to NOR Data: 20190318
Ind. Waste Permit Number: Not reported

Map ID
Direction
Distance
Elevation

MAP FINDINGS

Site

Database(s)

EDR ID Number
EPA ID Number

DALLAS FORT WORTH AIRPORT (Continued)

S112009819

Mun Waste Permit Number:	Not reported
Non Notifier:	1
MSW:	Not reported
Medical Waste:	Not reported
Other:	Not reported
Sludge:	Not reported
Used Oil:	Not reported
Used Tires:	Not reported
Permit Status:	Not reported
Receiver Type:	Not reported
Transporter for Hire:	0
Transport Own Waste:	0

Ind. Haz Waste:

Ind. Haz Waste:

Operator Name:	UNITED AIRLINES INC
Operator Address:	1600 SMITH ST
Operator Address 2:	Not reported
Operator Address 3:	Not reported
Operator City,State,Zip:	HOUSTON, TX 77002
Operator Country:	UNITED STA
Operator Telephone:	1-713-3242261
Operator Fax Number:	Not reported
Operator Email:	Not reported
Operator Business Type:	Corporation
Operator Tax ID:	17420997243
Operator Bankruptcy Code:	Not reported

Ind. Haz Waste:

Owner Name:	UNITED AIRLINES INC
Owner Mailing Address:	1600 SMITH ST
Owner Mailing Address 2:	Not reported
Owner Mailing Address 3:	Not reported
Owner Mailing City,State,Zip:	HOUSTON, TX 77002
Owner Country:	UNITED STA
Owner Telephone:	1-713-3242261
Owner Fax:	Not reported
Owner Email Address:	Not reported
Owner Business Type:	Corporation
Owner Tax ID:	17420997243
Owner Bankruptcy Code:	Not reported

Ind. Haz Waste:

Unit Number:	001
Unit Type Code:	22
Unit Status:	ACTIVE
Unit Regulatory Status:	Not reported
UIC Permit Number:	Not reported
Capacity:	Not reported
Capacity Measurement:	Not reported
Off Site Hazardous Waste:	Not reported
Off Site Class 1 Waste:	Not reported
Off Site Class 2 Waste:	Not reported
Off Site Class 3 Waste:	Not reported
Off Site Non Industrial Solid Waste:	Not reported

Map ID
Direction
Distance
Elevation

MAP FINDINGS

Site

Database(s)

EDR ID Number
EPA ID Number

DALLAS FORT WORTH AIRPORT (Continued)

S112009819

System Type Code 1:	Not reported
System Type Code 2:	Not reported
System Type Code 3:	Not reported
System Type Code 4:	Not reported
System Type Code:	Not reported
Permit Sequence Number:	Not reported
Unit Description:	Not reported
Unit Description 2:	Not reported
Unit Description 3:	Not reported
Last Changed Date:	Not reported
Deed Record Needed:	Not reported
Deed Recording Date:	Not reported
Ind. Haz Waste:	
Contact Name:	Not reported
Contact Title:	Not reported
Contact Role:	OPRCON
Contact Address:	1600 SMITH ST
Contact Address 2:	Not reported
Contact Address 3:	Not reported
Contact City,State,Zip:	HOUSTON, TX 77002
Contact Phone:	1-713-3242261
Contact Fax:	Not reported
Contact Email:	Not reported
Contact Name:	Not reported
Contact Title:	Not reported
Contact Role:	OWNCON
Contact Address:	1600 SMITH ST
Contact Address 2:	Not reported
Contact Address 3:	Not reported
Contact City,State,Zip:	HOUSTON, TX 77002
Contact Phone:	1-713-3242261
Contact Fax:	Not reported
Contact Email:	Not reported
Contact Name:	JULIE DICKSON
Contact Title:	CONTACT
Contact Role:	PRICON
Contact Address:	1600 SMITH ST
Contact Address 2:	MAIL STOP HQSEN
Contact Address 3:	Not reported
Contact City,State,Zip:	HOUSTON, TX 77002
Contact Phone:	1-713-3242261
Contact Fax:	Not reported
Contact Email:	Not reported
Ind. Haz Waste:	
Waste ID:	62624
Texas Waste Code:	Not reported
Texas Waste Code 2:	0001211H
Waste Code Status:	INACTIVE
Waste Form:	211
Waste Classification:	H
Waste is Radioactive:	0
Waste Treated Off Site:	Not reported

Map ID
Direction
Distance
Elevation

MAP FINDINGS

Site

Database(s)

EDR ID Number
EPA ID Number

DALLAS FORT WORTH AIRPORT (Continued)

S112009819

Generators Waste Description: Waste Jet-A Fuel (kerosene) from aircraft maintenance & ground support equipment
Standard Industrial Code: 45120
Primary Source: G11
Primary Measurement Point: Not reported
Primary Origin: 1
Primary System Type: Not reported
New Chemical Substance: 0
Audit Performed: 0
Company Waste ID: 11-0256
Primary NAICS Code: 481111
EPA Waste Form Code: W211
Reason Waste Form No Longer Gen: UNKNOWN

Ind. Haz Waste:

Ind. Haz Waste:

Waste ID: 62625
Texas Waste Code: Not reported
Texas Waste Code 2: 0002308H
Waste Code Status: INACTIVE
Waste Form: 308
Waste Classification: H
Waste is Radioactive: 0
Waste Treated Off Site: Not reported
Generators Waste Description: Flammable aerosol cans from aircraft maintenance & ground support equipment serv
Standard Industrial Code: 45120
Primary Source: Not reported
Primary Measurement Point: Not reported
Primary Origin: 1
Primary System Type: Not reported
New Chemical Substance: 0
Audit Performed: 0
Company Waste ID: 11-0257
Primary NAICS Code: 481111
EPA Waste Form Code: W307
Reason Waste Form No Longer Gen: UNKNOWN

Ind. Haz Waste:

Ind. Haz Waste:

Waste ID: 62626
Texas Waste Code: Not reported
Texas Waste Code 2: 0003206H
Waste Code Status: INACTIVE
Waste Form: 206
Waste Classification: H
Waste is Radioactive: 0
Waste Treated Off Site: Not reported
Generators Waste Description: Waste oil from aircraft maintenance & ground support equipment

Map ID
Direction
Distance
Elevation

MAP FINDINGS

Site

Database(s)

EDR ID Number
EPA ID Number

DALLAS FORT WORTH AIRPORT (Continued)

S112009819

servicing
Standard Industrial Code: 45120
Primary Source: G16
Primary Measurement Point: Not reported
Primary Origin: 1
Primary System Type: Not reported
New Chemical Substance: 0
Audit Performed: 0
Company Waste ID: 11-0258
Primary NAICS Code: 481111
EPA Waste Form Code: W206
Reason Waste Form No Longer Gen: UNKNOWN

Ind. Haz Waste:

Ind. Haz Waste:

Waste ID: 62627
Texas Waste Code: Not reported
Texas Waste Code 2: 0004489H
Waste Code Status: INACTIVE
Waste Form: 489
Waste Classification: H
Waste is Radioactive: 0
Waste Treated Off Site: Not reported
Generators Waste Description: Debris containing oil, grease, paint, fuel, & solvents, etc. from aircraft maint

Standard Industrial Code: 45120
Primary Source: G19
Primary Measurement Point: Not reported
Primary Origin: 1
Primary System Type: Not reported
New Chemical Substance: 0
Audit Performed: 0
Company Waste ID: 11-0259
Primary NAICS Code: 481111
EPA Waste Form Code: Not reported
Reason Waste Form No Longer Gen: UNKNOWN

Ind. Haz Waste:

Ind. Haz Waste:

Waste ID: 62628
Texas Waste Code: Not reported
Texas Waste Code 2: 0005206H
Waste Code Status: INACTIVE
Waste Form: 206
Waste Classification: H
Waste is Radioactive: 0
Waste Treated Off Site: Not reported
Generators Waste Description: Waste Skydrol (hydraulic fluid) from aircraft maintenance & ground support equip

Map ID
Direction
Distance
Elevation

MAP FINDINGS

Site

Database(s)

EDR ID Number
EPA ID Number

DALLAS FORT WORTH AIRPORT (Continued)

S112009819

Standard Industrial Code: 45120
Primary Source: G19
Primary Measurement Point: Not reported
Primary Origin: 1
Primary System Type: Not reported
New Chemical Substance: 0
Audit Performed: 0
Company Waste ID: 11-0260
Primary NAICS Code: 481111
EPA Waste Form Code: W206
Reason Waste Form No Longer Gen: UNKNOWN

Ind. Haz Waste:

Ind. Haz Waste:

Waste ID: 70112
Texas Waste Code: Not reported
Texas Waste Code 2: 0006206H
Waste Code Status: INACTIVE
Waste Form: 206
Waste Classification: H
Waste is Radioactive: 0
Waste Treated Off Site: Not reported
Generators Waste Description: Aircraft support servicing and maintenance activities for air carrier aircraft a

Standard Industrial Code: 45120
Primary Source: G19
Primary Measurement Point: Not reported
Primary Origin: 1
Primary System Type: Not reported
New Chemical Substance: 0
Audit Performed: 0
Company Waste ID: 11-0261
Primary NAICS Code: 481111
EPA Waste Form Code: W206
Reason Waste Form No Longer Gen: UNKNOWN

Ind. Haz Waste:

Ind. Haz Waste:

Waste ID: 70113
Texas Waste Code: Not reported
Texas Waste Code 2: 0007310H
Waste Code Status: INACTIVE
Waste Form: 310
Waste Classification: H
Waste is Radioactive: 0
Waste Treated Off Site: Not reported
Generators Waste Description: Aircraft support servicing and maintenance activities for air carrier aircrafta

Standard Industrial Code: 45120
Primary Source: G16
Primary Measurement Point: Not reported

Map ID
Direction
Distance
Elevation

MAP FINDINGS

Site

Database(s)

EDR ID Number
EPA ID Number

DALLAS FORT WORTH AIRPORT (Continued)

S112009819

Primary Origin: 1
Primary System Type: Not reported
New Chemical Substance: 0
Audit Performed: 0
Company Waste ID: 11-0262
Primary NAICS Code: 481111
EPA Waste Form Code: W310
Reason Waste Form No Longer Gen: UNKNOWN

Ind. Haz Waste:

Waste ID: 70114
Texas Waste Code: Not reported
Texas Waste Code 2: 0008211H
Waste Code Status: INACTIVE
Waste Form: 211
Waste Classification: H
Waste is Radioactive: 0
Waste Treated Off Site: Not reported
Generators Waste Description: Aircraft support servicing and maintenance activities for air carrier aircraft a

Standard Industrial Code: 45120
Primary Source: G09
Primary Measurement Point: Not reported
Primary Origin: 1
Primary System Type: Not reported
New Chemical Substance: 0
Audit Performed: 0
Company Waste ID: Not reported
Primary NAICS Code: 481111
EPA Waste Form Code: W211
Reason Waste Form No Longer Gen: UNKNOWN

Ind. Haz Waste:

Ind. Haz Waste:

Waste ID: 194503
Texas Waste Code: Not reported
Texas Waste Code 2: 0009310H
Waste Code Status: INACTIVE
Waste Form: 310
Waste Classification: H
Waste is Radioactive: 0
Waste Treated Off Site: Not reported
Generators Waste Description: Fuel Filters. Generating process: Vehicle and equipment maintenance.

Date of g
Standard Industrial Code: 45120
Primary Source: G16
Primary Measurement Point: Not reported
Primary Origin: 1
Primary System Type: Not reported
New Chemical Substance: 0
Audit Performed: 0
Company Waste ID: Not reported

Map ID
Direction
Distance
Elevation

MAP FINDINGS

Site

Database(s)

EDR ID Number
EPA ID Number

DALLAS FORT WORTH AIRPORT (Continued)

S112009819

Primary NAICS Code: 481111
EPA Waste Form Code: W310
Reason Waste Form No Longer Gen: Not reported

Ind. Haz Waste:

Ind. Haz Waste:

Waste ID: 396096
Texas Waste Code: Not reported
Texas Waste Code 2: 0012319H
Waste Code Status: INACTIVE
Waste Form: 319
Waste Classification: H
Waste is Radioactive: 0
Waste Treated Off Site: Not reported
Generators Waste Description: Spent Oxygen Generators
Standard Industrial Code: Not reported
Primary Source: G19
Primary Measurement Point: Not reported
Primary Origin: 1
Primary System Type: Not reported
New Chemical Substance: 0
Audit Performed: 0
Company Waste ID: SPENTO2GENERATOR
Primary NAICS Code: 48111
EPA Waste Form Code: W319
Reason Waste Form No Longer Gen: Not reported

Ind. Haz Waste:

Ind. Haz Waste:

Waste ID: 396094
Texas Waste Code: Not reported
Texas Waste Code 2: 0020409H
Waste Code Status: INACTIVE
Waste Form: 409
Waste Classification: H
Waste is Radioactive: 0
Waste Treated Off Site: Not reported
Generators Waste Description: Absorbent Material from clean-up of gasoline leaks and spills
Standard Industrial Code: Not reported
Primary Source: G31
Primary Measurement Point: Not reported
Primary Origin: 2
Primary System Type: Not reported
New Chemical Substance: Not reported
Audit Performed: 0
Company Waste ID: SPENT ABSORBENT MATE
Primary NAICS Code: 48111
EPA Waste Form Code: W310
Reason Waste Form No Longer Gen: Not reported

Map ID
Direction
Distance
Elevation

MAP FINDINGS

Site

Database(s)

EDR ID Number
EPA ID Number

DALLAS FORT WORTH AIRPORT (Continued)

S112009819

Ind. Haz Waste:

Ind. Haz Waste:

Waste ID:	206943
Texas Waste Code:	Not reported
Texas Waste Code 2:	0401219H
Waste Code Status:	INACTIVE
Waste Form:	219
Waste Classification:	H
Waste is Radioactive:	0
Waste Treated Off Site:	Not reported
Generators Waste Description:	Puncturing of aerosol cans - drained aerosol liquids.
Standard Industrial Code:	Not reported
Primary Source:	G06
Primary Measurement Point:	Not reported
Primary Origin:	1
Primary System Type:	Not reported
New Chemical Substance:	0
Audit Performed:	0
Company Waste ID:	DRAINED AEROSOL LIQU
Primary NAICS Code:	481111
EPA Waste Form Code:	W219
Reason Waste Form No Longer Gen:	Not reported

Ind. Haz Waste:

Ind. Haz Waste:

Ind. Haz Waste:

Contact Name:	Not reported
Contact Title:	Not reported
Contact Telephone:	Not reported
Mailing Address:	TERMINAL 2W SECTION B
Mailing Address 2:	Not reported
Mailing City,St,Zip:	DFW AIRPORT, TX 75261
AR Number:	0000311172
Principal Name:	UNITED AIRLINES INC
Attention Name:	Not reported
Attention Suffix:	HWF

Contact Name:	Not reported
Contact Title:	Not reported
Contact Telephone:	Not reported
Mailing Address:	TERMINAL 2W SECTION B
Mailing Address 2:	Not reported
Mailing City,St,Zip:	DFW AIRPORT, TX 75261
AR Number:	0000311172
Principal Name:	UNITED AIRLINES INC

Map ID
 Direction
 Distance
 Elevation

MAP FINDINGS

Site

Database(s)

EDR ID Number
 EPA ID Number

DALLAS FORT WORTH AIRPORT (Continued)

S112009819

Attention Name:	Not reported
Attention Suffix:	NWF
Contact Name:	Not reported
Contact Title:	Not reported
Contact Telephone:	Not reported
Mailing Address:	TERMINAL 2W SECTION B
Mailing Address 2:	Not reported
Mailing City,St,Zip:	DFW AIRPORT, TX 75261
AR Number:	0000311172
Principal Name:	UNITED AIRLINES INC
Attention Name:	Not reported
Attention Suffix:	NWG
Contact Name:	Not reported
Contact Title:	Not reported
Contact Telephone:	Not reported
Mailing Address:	TERMINAL 2W SECTION B
Mailing Address 2:	Not reported
Mailing City,St,Zip:	DFW AIRPORT, TX 75261
AR Number:	0000311172
Principal Name:	UNITED AIRLINES INC
Attention Name:	Not reported
Attention Suffix:	HWG

IHW CORR ACTION:

Name:	DALLAS FORT WORTH INTERNATIONAL AIRPORT
Address:	3122 E 30TH ST
City,State,Zip:	DFW AIRPORT, TX 75261
Program Id:	79113
Location Desc:	WITHIN THE NE CORNER OF TARRANT COUNTY & NW CORNER OF DALLAS COUNTY, JUST SE OF GRAPEVINE LAKE, TARRANT & DALLAS COUNTIES
RN NUM:	RN100213990
Status:	INACTIVE
Status Date:	04/23/2008
EDR Link ID:	79113
Project Phase:	COMPLETED WORKLOAD
Phase Status Date:	04/23/2008
Soil COC Class:	Not reported
Soil Remediation:	Not reported
GW COC Class:	Not reported
GW Remediation:	Not reported

**16
 SW
 1/4-1/2
 0.477 mi.
 2520 ft.**

**AMERICAN AIRLINES
 HANGAR II
 DFW AIRPORT, TX**

**LPST U003565382
 UST N/A
 Financial Assurance**

**Relative:
 Higher
 Actual:
 594 ft.**

LPST:	
Name:	AMERICAN AIRLINES
Address:	HANGER I
City,State,Zip:	DFW AIRPORT, TX 75261
Facility ID:	0058393
LPST Id:	104871
Facility Location:	HANGER @ DFW AIRPORT VCP 1461

Map ID
Direction
Distance
Elevation

MAP FINDINGS

Site

Database(s)

EDR ID Number
EPA ID Number

AMERICAN AIRLINES (Continued)

U003565382

TCEQ Region# and City: REGION 04 - DFW METROPLEX
Region City: ARLINGTON
Discovered Date: 10/06/1992
Entered Date: 11/12/1992
Reported Date: 10/06/1992
Closure Date: 10/20/1995
Priority: 5 - MINOR SOIL CONTAMINATION - DOES NOT REQUIRE A RAP
Program: 1 - RPR
CA Status: 6A - FINAL CONCURRENCE ISSUED
Priority Description: MINOR SOIL CONTAMINATION - DOES NOT REQUIRE A RAP
Status: FINAL CONCURRENCE ISSUED, CASE CLOSED
Coordinators Primary: 1/2
Coordinators RPR: RPR
Responsible Party Name: Not reported
Responsible Party Contact: CHARLES BEAM
Responsible Party Address: PO BOX 619616
Responsible Party City,St,Zip: DFW INTL AIRPORT, TX 75261 9616
Responsible Party Telephone: 214/574-5593
Reported Date: 10/06/1992
Case Start Date: 10/20/1995
Reference Number: RN104072525
Project Manager: HWELCH

UST:

Name: AMERICAN AIRLINES
Address: HANGAR II
City,State,Zip: DFW AIRPORT, TX
Al Number: 58394
Facility Type: AIRCRAFT REFUELING
Facility Begin Date: 01/01/1989
Facility Status: INACTIVE
Additional ID: 134281642002294
Facility Exempt Status: N
Records Off-Site: No
UST Financial Assurance Required: No
Number Of Active UST: 0
Site Location Description: HANGAR II
Site Location (Nearest City Name): DFW AIRPORT
Site Location (County Name): TARRANT
Site Location (Tceq Region): 4
Site Location (Location Zip): 75261
Contact Name/Title: RICK ROSALES,ENVIRO TECH
Contact Organization Name: AMERICAN AIRLINES
Contact Mailing Address1: Not reported
Contact Mailing Address2: Not reported
Contact Mailing City/State/Zip: Not reported
Contact Telephone: 9729735576
Facility Contact Address Deliverable: Not reported
Contact Fax Number: Not reported
Contact Email Address: Not reported
Signature Date On Earliest Reg Form: 05/17/2019
Signature Name/Title On Earliest Reg Form: RICK ROSALES,ENV OPS ANALYST
Application Received Date On Earliest Reg Form: 05/13/2019
Signature Role On Earliest Reg Form: LEGAL AUTH REP OWNER
Signature Company On Earliest Reg Form: Not reported
Enforcement Action: No
Facility Not Inspectable: No

Map ID
Direction
Distance
Elevation

MAP FINDINGS

Site

Database(s)

EDR ID Number
EPA ID Number

AMERICAN AIRLINES (Continued)

U003565382

Operator:

Princ ID: 448448802003162
Additional ID: 134281642002294
AI Number: 58394
Operator CN: CN601700610
Operator Name: DALLAS-FT WORTH INTERNATIONAL AIRPORT BOARD
Operator Effective Begin Date: 09/28/2012
Operator Type: OG
Operator Role: OPRCON
Contact Name: ROBERT HORTON/VICE PRESIDENT, ENVIRONMENTAL AFFAIRS DEPARTMENT
Contact Organization Name: DALLAS-FT WORTH INTERNATIONAL AIRPORT BOARD
Contact Mailing Address (Delivery): PO BOX 619428
Contact Mailing Address (Internal Delivery): Not reported
Contact Mailing City/State/Zip: DFW AIRPORT TX 75261-9428
Contact Phone Country Code: 1
Contact Phone Area Code: 972
Contact Phone Number: 9735560
Contact Phone Extension: 0
Contact Fax Country Code: Not reported
Contact Fax Area Code: Not reported
Contact Fax Number: Not reported
Contact Fax Extension: Not reported
Contact Email Address: Not reported
Contact Address Deliverable: Not reported

Owner:

Owner CN: CN601700610
Owner Last Name: DALLAS-FT WORTH INTERNATIONAL AIRPORT BOARD
Owner First Name: Not reported
Owner Middle Name: Not reported
Owner Type: OG
Contact Mailing Address (Delivery): PO BOX 619428
Contact Mailing Address (Internal Delivery): Not reported
Contact Mailing City: DFW AIRPORT
Contact Mailing State: TX
Contact Mailing Zip: 75261
Contact Mailing Zip5: 9428
Contact Phone Number/Ext: 1 972 9735576/0
Contact Fax Country Code: Not reported
Contact Fax Number/Ext: /
Contact Email Address: Not reported
Contact Address Deliverable: Not reported
Princ ID: 448448802003162
Additional ID: 134281642002294
AI Number: 58394
Owner Effective Begin Date: 09/28/2012
State Tax ID: Not reported
Contact Role: OWNCON
Contact Name/Title: RICK ROSALES/ENV TECH
Contact Organization Name: DALLAS FORT WORTH INTERNATIONAL AIRPORT BOARD

Self Certification:

Self Cert ID: 58463
Cert ID: 59775
AI Number: 58394
Self Certification Date: 06/24/2005

Map ID
Direction
Distance
Elevation

MAP FINDINGS

Site

Database(s)

EDR ID Number
EPA ID Number

AMERICAN AIRLINES (Continued)

U003565382

Signature Name/Title: SHANNON L DYER ENV. OPS ANALYST
Signature Type Role: OWNER
Filing Status: RENEWAL
Registration Self Certification Flag: Y
Facility Fees Self Certification Flag: Y
Financial Assurance Self Certification Flag: Y
Technical Standards Self Certification Flag: Y
Delivery Certificate Expiration Date: 07/31/2006
Reporting Method: Not reported
Tank Corrosion Protection Compliance: Not reported
Piping Corrosion Protection Compliance: Not reported
Compartment Release Detection Compliance: Not reported
Piping Release Detection Compliance: Not reported
Spill Prevention/Overfill Compliance: Not reported

Self Cert ID: 58463
Cert ID: 59774
AI Number: 58394
Self Certification Date: 06/30/2004
Signature Name/Title: SHANNON L DYER ENV. OPS. ANALYST
Signature Type Role: OWNER
Filing Status: RENEWAL
Registration Self Certification Flag: Y
Facility Fees Self Certification Flag: Y
Financial Assurance Self Certification Flag: Y
Technical Standards Self Certification Flag: Y
Delivery Certificate Expiration Date: 07/31/2005
Reporting Method: Not reported
Tank Corrosion Protection Compliance: Not reported
Piping Corrosion Protection Compliance: Not reported
Compartment Release Detection Compliance: Not reported
Piping Release Detection Compliance: Not reported
Spill Prevention/Overfill Compliance: Not reported

Self Cert ID: 58463
Cert ID: 59773
AI Number: 58394
Self Certification Date: 06/26/2003
Signature Name/Title: SHANNON DYER ENVIR OPER ANALYST
Signature Type Role: LEGAL AUTH REP OWNER
Filing Status: RENEWAL
Registration Self Certification Flag: Y
Facility Fees Self Certification Flag: Y
Financial Assurance Self Certification Flag: Y
Technical Standards Self Certification Flag: Y
Delivery Certificate Expiration Date: 07/31/2004
Reporting Method: Not reported
Tank Corrosion Protection Compliance: Not reported
Piping Corrosion Protection Compliance: Not reported
Compartment Release Detection Compliance: Not reported
Piping Release Detection Compliance: Not reported
Spill Prevention/Overfill Compliance: Not reported

Self Cert ID: 58463
Cert ID: 59772
AI Number: 58394
Self Certification Date: 06/25/2002

Map ID
Direction
Distance
Elevation

MAP FINDINGS

Site

Database(s)

EDR ID Number
EPA ID Number

AMERICAN AIRLINES (Continued)

U003565382

Signature Name/Title:	SHANNON DYER
Signature Type Role:	LEGAL AUTH REP OWNER
Filing Status:	RENEWAL
Registration Self Certification Flag:	Y
Facility Fees Self Certification Flag:	Y
Financial Assurance Self Certification Flag:	Y
Technical Standards Self Certification Flag:	Y
Delivery Certificate Expiration Date:	07/31/2003
Reporting Method:	Not reported
Tank Corrosion Protection Compliance:	Not reported
Piping Corrosion Protection Compliance:	Not reported
Compartment Release Detection Compliance:	Not reported
Piping Release Detection Compliance:	Not reported
Spill Prevention/Overfill Compliance:	Not reported
Self Cert ID:	58463
Cert ID:	59771
AI Number:	58394
Self Certification Date:	01/22/2001
Signature Name/Title:	SHANNON DYER ENVIRO ANALYST
Signature Type Role:	LEGAL AUTH REP OWNER
Filing Status:	INITIAL
Registration Self Certification Flag:	Y
Facility Fees Self Certification Flag:	Y
Financial Assurance Self Certification Flag:	Y
Technical Standards Self Certification Flag:	Y
Delivery Certificate Expiration Date:	07/31/2002
Reporting Method:	Not reported
Tank Corrosion Protection Compliance:	Not reported
Piping Corrosion Protection Compliance:	Not reported
Compartment Release Detection Compliance:	Not reported
Piping Release Detection Compliance:	Not reported
Spill Prevention/Overfill Compliance:	Not reported

Tank:	
Install Date:	01/01/1989
Tank Registration Date:	05/28/1991
Number of Compartments:	1
Tank Capacity:	6000
Tank Singlewall:	N
Tank Doublewall:	Y
Pipe Type:	G
UST ID:	139427
Facility ID:	58463
AI Number:	58394
Tank Id:	1
Tank Status (Current):	REMOVED FROM GROUND
Tank Status Date:	05/02/2019
Empty:	N
Tank Regulatory Status:	FULLY REGULATED
Tank Int Prot (Internal Tank Lining Date):	Not reported
Piping Design (Single Wall):	N
Piping Design (Double Wall):	N
Tank Ext Cont(Fac-Built Nonmetallic Jacket):	N
Tank Ext Cont(Syn Tank-Pit/Piping-Trench Liner):	N
Tank Ext Cont(Tank Vault/Rigid Trench Liner):	N
Piping Ext Cont(Fac-Built Nonmetallic Jacket):	N

Map ID
 Direction
 Distance
 Elevation

MAP FINDINGS

Site

Database(s)

EDR ID Number
 EPA ID Number

AMERICAN AIRLINES (Continued)

U003565382

Piping Ext Cont(Syn Tank-Pit/Piping-Trench Liner):	N
Piping Ext Cont(Tank Vault/Rigid Trench Liner):	N
Tank Material (Steel):	N
Tank Material(Frp(Fiberglass-Reinforced Plastic):	Y
Tank Mat(Composite (Steel W/Ext Frp Cladding)):	N
Tank Mat(Concrete):	N
Tank Mat(Jacketed (Steel W/Ext Nonmetallic Jck)):	N
Tank Mat(Coated(Steel W/ExtPolyurethane Cladding)):	N
Piping Material (Steel):	Y
Piping Mat(Frp(Fiberglass Reinforced Plastic):	N
Piping Mat(Concrete):	N
Piping Mat(Jacketed(Steel W/Ext Nonmetallic Jacket)):	N
Piping Mat(Nonmetallic Flex Piping):	N
PipingConnect/Valves(Shear/Impact Valves(Under Disp)):	N
Piping Connect/Valves(Steel Swing-Joints(End Of Piping)):	N
Piping Connect/Valves (Flex Connectors(Ends Of Piping)):	N
Tank Corr Prot Meth(TCPM)(Cathodic-Field Installation):	N
TCPM (ExtDielectricCoat/Laminate/Tape/Wrap):	N
TCPM(Cathodic Prot-FacInstallation):	N
TCPM(Composite Tank(Steel W/Frp Ext Laminate):	N
TCPMeth(Coated Tank(Steel W/ExtPolyurethaneLaminate):	N
TCPM(FRP Tank Or Piping(Noncorrodible):	Y
TCPM(Ext Nonmetallic Jacket):	N
TCPMeth(Unnecessary Per Corrosion Prot Spec):	N
Piping Corr Prot Meth(Dielectric Coat/Laminate/Tape/Wrap):	N
Piping Corr Prot Method(PCPM) (Cathodic Factory Install):	N
PCPM(Cathodic Prot-Field Install):	Y
PCPMeth (FRP Tank Or Piping(Noncorrodible):	N
PCPM(Nonmetallic FlexPiping (Noncorrodible)):	N
PCPMeth(Isolated Open Area/2nd Containment):	Y
PCPM (Dual Protected):	N
PCPM(Unnec Per Corrosion Prot Specialist):	N
Tank Corr Prot Compliance Flag:	Y
Piping Corr Prot Compliance Flag:	Y
Tank Corrosion Prot Variance:	N
Piping Corrosion Prot Variance:	N
Temp Out Of Service Compliance:	Y
Technical Compliance Flag:	Y
Tank Tested Flag:	Y
Installation Signature Date:	10/31/1990
Compartment Records:	
Tank ID:	1
Tank Capacity:	Not reported
UST Comprt ID:	54117
UST ID:	139427
AI Number:	58394
Compartment ID:	A
Substance Stored1:	Not reported
Substance Stored2:	Not reported
Substance Stored3:	Not reported
CompartmentReleaseDetectionMethod(Vapor):	Y
CRDM(GW Monitoring):	N
CRDM(Monitoring Of Secondary Cont Barrier):	N
CRDM(Auto Tank Gauge Test/Inv Control):	N
CRDM(Interstitial Monitoring SecWall/Jacket):	N
CRDM(Wkly Manual Gauging(Tanks<=1000 G):	N
CRDM(Mthly Tank Gauging(Emer Gen Tanks):	N

Map ID
 Direction
 Distance
 Elevation

MAP FINDINGS

Site

Database(s)

EDR ID Number
 EPA ID Number

AMERICAN AIRLINES (Continued)

U003565382

CRDM(Sir (Stat Inv Reconciliation)/Inv Control):	N
PipingReleaseDetectionMethod(PRDM)(Vapor):	Y
PRDM(Groundwater Monitoring):	N
PRDM(Monitoring Sec Containment Barrier):	N
PRDM(InterstitialMonitoring w/in SecWall/Jacket):	N
PRDM(Mthly Piping Tightness Test)@.2Gph:	N
PRDM(AnnualPipingTightTest/ElecMon@.1Gph:	N
PRDM(TriennialTightTest(Suction/GravityPiping):	N
PRDM AutoLineLeakDet(3.0 Gph PressPiping):	N
PRDM(Sir(StatInv Recon)/Inv Control):	N
PRDM(Exempt System Suction:	N
Spill Overfill Prevention Equip(SOPE):	N
SOPE(Spill Cont/Bucket/Sump):	N
SOPE(DelShut-Off Valve):	N
SOPE(FlowRestrictorValue:	N
SOPE(Alarm (Set@<=90%) W/3a Or 3b:	N
SOPE(N/A Deliveries To Tank<=25G):	Y
Compartment Release Det Compliance Flag:	Y
Piping Release Detection Compliance Flag):	Y
Spill/OverfillPreventionCompliance Flag:	Y
Compartment Release Detection Variance:	N
Piping Release Detection Variance:	N
Spill And Overfill Prevention Variance:	N
Stage I Vapor Recovery:	Not reported
Stage 1 Installation Date:	Not reported
Construction Notification:	
NOC ID:	34473
Facility ID:	58463
AI Number:	58394
Application Received Date:	04/02/2019
Scheduled Construction Date:	05/06/2019
UST Improvement:	N
UST Installation:	N
UST Removal:	N
UST Repair:	N
UST Return To Service:	N
UST Replacement:	N
UST Abandonment:	Y
UST Stage I:	N
AST Installation:	N
AST Stage I:	N
Historical Tracking Number:	Not reported
Waiver Flag:	Not reported
Late Filing Flag:	N
Form Received Date:	08/09/2019
Signature Date On Form:	08/06/2019
Signature Name On Form:	RICK ROSALES
Signature Company On Form:	Not reported
Signature Title On Form:	Not reported
Signature Role:	Not reported
Owner Name At Time Of Construction:	DALLAS-FT WORTH INTERNATIONAL AIRPORT BOARD;DALLAS-FT W
Owner CN At Time Of Construction:	CN601700610,CN601700610
Owner AR At Time Of Construction:	10457A,10457U
General Desc Of Prop Construct:	UST #1 (139) CURRENTLY TOS AND WILL BE ABANDONED IN PLACE TENTATIVELY MAY 6 2019

Map ID
Direction
Distance
Elevation

MAP FINDINGS

Site

Database(s)

EDR ID Number
EPA ID Number

AMERICAN AIRLINES (Continued)

U003565382

Contractor, Consultant and Installer:

Cont/Cons/Installer ID: 81839
UST ID: Not reported
NOC ID: 34473
AI Number: 58394
Type Of Contact: CONTRACTOR
Contractor CRP Number Or Installer ILP Number: CRP000337
Company Name: SUNBELT INDUSTRIAL SERVICES
Representative Name: Not reported
Mailing Address (Delivery): 2415 CULLEN ST
Mailing Address (Internal Delivery): Not reported
Mailing City: FORT WORTH
Mailing State: TX
Mailing Zip: 76107
Mailing Foreign Postal Code: Not reported
Mailing County Code: Not reported
Phone Number Country Code: 1
Phone Number Area Code: 817
Phone Number: 8770867
Phone Number Extension: 0
Fax Number Country Code: Not reported
Fax Number Area Code: Not reported
Fax Number: Not reported
Email Address: Not reported

Facility Billing Contacts:

Contact Organization Name: DALLAS FORT WORTH INTERNATIONAL AIRPORT BOARD
Contact Mailing Address (Delivery): PO BOX 619428
Contact Mailing Address (Internal Delivery): Not reported
Contact Mailing City/State/Zip: DFW AIRPORT, TX 75261 9428
Phone Number/Ext: /
Contact Fax Number/Ext: /
Contact Email Address: Not reported
Contact Address Deliverable: Y
Facility ID: 58463
Additional ID: 134281642002294
Princ ID: 448448802003162
AI Number: 58394
Facility Name: AMERICAN AIRLINES
AR Number: 10457
AR UST Number Suffix: A
AR AST Number Suffix: U
Contact Name/Title: RICK REETER/

TX Financial Assurance 2:

Name: AMERICAN AIRLINES
Address: Not reported
City,State,Zip: TX
Region: 2
Facility ID: 58463
Finass ID: 199439
AI: 58394
Mechanism Type Other: Not reported
Multiple Mechanism Types: N
Coverage Amt per Annual Aggregate: OVER 2,000,000

Map ID
Direction
Distance
Elevation

MAP FINDINGS

Site

Database(s)

EDR ID Number
EPA ID Number

AMERICAN AIRLINES (Continued)

U003565382

Meets Financial Assurance Req Flag: Y
Financial Responsibility Type: INSURANCE OR RISK RETENTION
Corrective Action MET Flag: Y
3rd Party MET Flag: Y
Financial Assurance Begin Date: 10/15/2017
Date Financial Assurance Form Rec: 05/13/2019
Issuer Name: INDIAN HARBOR INS CO
Issuer Phone: Not reported
Policy Number: PEC0050773
Coverage Amount: OVER 2,000,000
Coverage Expiration Date: 10/15/2018
Ins Premium Pre-Paid For Entire Yr: No
Proof of Financial Assurance: Yes

Name: AMERICAN AIRLINES
Address: Not reported
City,State,Zip: TX
Region: 2
Facility ID: 58463
Finass ID: 145156
AI: 58394
Mechanism Type Other: Not reported
Multiple Mechanism Types: N
Coverage Amt per Annual Aggregate: 1,000,000
Meets Financial Assurance Req Flag: Y
Financial Responsibility Type: INSURANCE OR RISK RETENTION
Corrective Action MET Flag: Y
3rd Party MET Flag: Y
Financial Assurance Begin Date: 03/16/2015
Date Financial Assurance Form Rec: 05/13/2019
Issuer Name: CRUM & FORSTER SPECIALTY INS
Issuer Phone: Not reported
Policy Number: PLL-101586
Coverage Amount: 1,000,000
Coverage Expiration Date: 03/16/2017
Ins Premium Pre-Paid For Entire Yr: No
Proof of Financial Assurance: Yes

Name: AMERICAN AIRLINES
Address: Not reported
City,State,Zip: TX
Region: 2
Facility ID: 58463
Finass ID: 125664
AI: 58394
Mechanism Type Other: Not reported
Multiple Mechanism Types: N
Coverage Amt per Annual Aggregate: 2,000,000
Meets Financial Assurance Req Flag: Y
Financial Responsibility Type: FINANCIAL TEST
Corrective Action MET Flag: Y
3rd Party MET Flag: Y
Financial Assurance Begin Date: 03/25/2014
Date Financial Assurance Form Rec: 05/13/2019
Issuer Name: SELF(FIN TEST OR LOCAL GOV FT)
Issuer Phone: Not reported
Policy Number: Not reported

Map ID
Direction
Distance
Elevation

MAP FINDINGS

Site

Database(s)

EDR ID Number
EPA ID Number

AMERICAN AIRLINES (Continued)

U003565382

Coverage Amount: 2,000,000
Coverage Expiration Date: 07/25/2015
Ins Premium Pre-Paid For Entire Yr: No
Proof of Financial Assurance: Yes

Name: AMERICAN AIRLINES
Address: Not reported
City,State,Zip: TX
Region: 2
Facility ID: 58463
Finass ID: 42974
AI: 58394
Mechanism Type Other: Not reported
Multiple Mechanism Types: N
Coverage Amt per Annual Aggregate: Not reported
Meets Financial Assurance Req Flag: Not reported
Financial Responsibility Type: INSURANCE OR RISK RETENTION
Corrective Action MET Flag: Y
3rd Party MET Flag: Y
Financial Assurance Begin Date: 03/16/2012
Date Financial Assurance Form Rec: 05/13/2019
Issuer Name: AMERICAN SAFETY INDEM CO
Issuer Phone: Not reported
Policy Number: EIL008799-12-05
Coverage Amount: 1000000
Coverage Expiration Date: 03/16/2015
Ins Premium Pre-Paid For Entire Yr: No
Proof of Financial Assurance: Yes

Name: AMERICAN AIRLINES
Address: Not reported
City,State,Zip: TX
Region: 2
Facility ID: 58463
Finass ID: 4088
AI: 58394
Mechanism Type Other: Not reported
Multiple Mechanism Types: N
Coverage Amt per Annual Aggregate: Not reported
Meets Financial Assurance Req Flag: Not reported
Financial Responsibility Type: INSURANCE OR RISK RETENTION
Corrective Action MET Flag: Y
3rd Party MET Flag: Y
Financial Assurance Begin Date: 03/16/2012
Date Financial Assurance Form Rec: 05/13/2019
Issuer Name: AMERICAN SAFETY INDEM CO
Issuer Phone: 1 972 9735567
Policy Number: EIL008799-12-05
Coverage Amount: 1,000,000
Coverage Expiration Date: 03/16/2015
Ins Premium Pre-Paid For Entire Yr: No
Proof of Financial Assurance: Yes

Name: AMERICAN AIRLINES
Address: Not reported
City,State,Zip: TX
Region: 2

Map ID
Direction
Distance
Elevation

MAP FINDINGS

Site

Database(s)

EDR ID Number
EPA ID Number

AMERICAN AIRLINES (Continued)

U003565382

Facility ID: 58463
Finass ID: 110259
AI: 58394
Mechanism Type Other: Not reported
Multiple Mechanism Types: N
Coverage Amt per Annual Aggregate: 1,000,000
Meets Financial Assurance Req Flag: Y
Financial Responsibility Type: INSURANCE OR RISK RETENTION
Corrective Action MET Flag: Y
3rd Party MET Flag: Y
Financial Assurance Begin Date: 03/16/2013
Date Financial Assurance Form Rec: 05/13/2019
Issuer Name: AMERICAN SAFETY INDEM CO
Issuer Phone: Not reported
Policy Number: EIL008799-12-05
Coverage Amount: 1,000,000
Coverage Expiration Date: 03/16/2014
Ins Premium Pre-Paid For Entire Yr: No
Proof of Financial Assurance: Yes

Name: AMERICAN AIRLINES
Address: Not reported
City,State,Zip: TX
Region: 2
Facility ID: 58463
Finass ID: 42975
AI: 58394
Mechanism Type Other: Not reported
Multiple Mechanism Types: N
Coverage Amt per Annual Aggregate: Not reported
Meets Financial Assurance Req Flag: Not reported
Financial Responsibility Type: INSURANCE OR RISK RETENTION
Corrective Action MET Flag: Y
3rd Party MET Flag: Y
Financial Assurance Begin Date: 01/31/2011
Date Financial Assurance Form Rec: 05/13/2019
Issuer Name: AMERICAN SAFETY INDEM CO
Issuer Phone: Not reported
Policy Number: EIL008799-09-04
Coverage Amount: 1000000
Coverage Expiration Date: 03/16/2012
Ins Premium Pre-Paid For Entire Yr: No
Proof of Financial Assurance: Yes

Name: AMERICAN AIRLINES
Address: Not reported
City,State,Zip: TX
Region: 2
Facility ID: 58463
Finass ID: 42976
AI: 58394
Mechanism Type Other: Not reported
Multiple Mechanism Types: N
Coverage Amt per Annual Aggregate: Not reported
Meets Financial Assurance Req Flag: Not reported
Financial Responsibility Type: INSURANCE OR RISK RETENTION
Corrective Action MET Flag: Y

Map ID
Direction
Distance
Elevation

MAP FINDINGS

Site

Database(s)

EDR ID Number
EPA ID Number

AMERICAN AIRLINES (Continued)

U003565382

3rd Party MET Flag: Y
Financial Assurance Begin Date: 03/16/2010
Date Financial Assurance Form Rec: 05/13/2019
Issuer Name: AMERICAN SAFETY INDEM CO
Issuer Phone: 1 856 4828788
Policy Number: EIL 008799-09-04
Coverage Amount: 1000000
Coverage Expiration Date: 03/16/2011
Ins Premium Pre-Paid For Entire Yr: Yes
Proof of Financial Assurance: Yes

Name: AMERICAN AIRLINES
Address: Not reported
City,State,Zip: TX
Region: 2
Facility ID: 58463
Finass ID: 42977
AI: 58394
Mechanism Type Other: Not reported
Multiple Mechanism Types: N
Coverage Amt per Annual Aggregate: Not reported
Meets Financial Assurance Req Flag: Not reported
Financial Responsibility Type: INSURANCE OR RISK RETENTION
Corrective Action MET Flag: Y
3rd Party MET Flag: Y
Financial Assurance Begin Date: 02/16/2009
Date Financial Assurance Form Rec: 05/13/2019
Issuer Name: AMERICAN SAFETY INDEM CO
Issuer Phone: 1 856 4828788
Policy Number: EIL 008799-09-04
Coverage Amount: 1000000
Coverage Expiration Date: 02/16/2010
Ins Premium Pre-Paid For Entire Yr: Yes
Proof of Financial Assurance: Yes

Name: AMERICAN AIRLINES
Address: Not reported
City,State,Zip: TX
Region: 2
Facility ID: 58463
Finass ID: 42978
AI: 58394
Mechanism Type Other: Not reported
Multiple Mechanism Types: N
Coverage Amt per Annual Aggregate: Not reported
Meets Financial Assurance Req Flag: Not reported
Financial Responsibility Type: INSURANCE OR RISK RETENTION
Corrective Action MET Flag: Y
3rd Party MET Flag: Y
Financial Assurance Begin Date: 02/16/2009
Date Financial Assurance Form Rec: 05/13/2019
Issuer Name: AMERICAN SAFETY INDEM CO
Issuer Phone: 1 856 4828788
Policy Number: EIL008799-09-04
Coverage Amount: 1000000
Coverage Expiration Date: 02/16/2010
Ins Premium Pre-Paid For Entire Yr: Yes

Map ID
Direction
Distance
Elevation

MAP FINDINGS

Site

Database(s)

EDR ID Number
EPA ID Number

AMERICAN AIRLINES (Continued)

U003565382

Proof of Financial Assurance: Yes

Name: AMERICAN AIRLINES
Address: Not reported
City,State,Zip: TX
Region: 2
Facility ID: 58463
Finass ID: 42979
AI: 58394
Mechanism Type Other: Not reported
Multiple Mechanism Types: N
Coverage Amt per Annual Aggregate: Not reported
Meets Financial Assurance Req Flag: Not reported
Financial Responsibility Type: INSURANCE OR RISK RETENTION
Corrective Action MET Flag: Y
3rd Party MET Flag: Y
Financial Assurance Begin Date: 02/16/2008
Date Financial Assurance Form Rec: 05/13/2019
Issuer Name: AMERICAN SAFETY INDEM CO
Issuer Phone: 1 856 4828788
Policy Number: EIL008799-05-02
Coverage Amount: 1000000
Coverage Expiration Date: 02/16/2009
Ins Premium Pre-Paid For Entire Yr: No
Proof of Financial Assurance: No

Name: AMERICAN AIRLINES
Address: Not reported
City,State,Zip: TX
Region: 2
Facility ID: 58463
Finass ID: 42980
AI: 58394
Mechanism Type Other: Not reported
Multiple Mechanism Types: N
Coverage Amt per Annual Aggregate: Not reported
Meets Financial Assurance Req Flag: Not reported
Financial Responsibility Type: INSURANCE OR RISK RETENTION
Corrective Action MET Flag: Y
3rd Party MET Flag: Y
Financial Assurance Begin Date: 09/30/1993
Date Financial Assurance Form Rec: 05/13/2019
Issuer Name: Not reported
Issuer Phone: Not reported
Policy Number: Unknown
Coverage Amount: 0
Coverage Expiration Date: 01/01/1901
Ins Premium Pre-Paid For Entire Yr: No
Proof of Financial Assurance: No

ORPHAN SUMMARY

City	EDR ID	Site Name	Site Address	Zip	Database(s)
D/FW AIRPORT	S107499440	TERMINAL B GATE 7 DFW AIRPORT	VIC. TERMINAL B, GATE 7, AIR S	75261	SPILLS
D/FW AIRPORT	1011379180	TERMINAL B GATE 7 DFW AIRPORT	VIC. TERMINAL B, GATE 7, AIR S	75261	FINDS
DALLAS	S106988417	200 N. BELTLINE AT ROADWAY EXPRESS	200 N. BELTLINE AT ROADWAY EXP		SPILLS
DALLAS	S126831036	TERMINAL E SATELLITE REACTIVATION	DFW AIRPORT TERMINAL E OFF INT	75261	CENTRAL REGISTRY
DALLAS	S116696800	AMERICAN AIRLINES OLD AIR FREIGHT	DFW AIRPORT	75261	LPST
DALLAS	S121510685	TERMINAL A 43004 TERMINAL B 43001	2040 INTERNATIONAL PKWY	75261	ASBESTOS
DALLAS	S125394013	TERMINAL C (FID NO. 33054) PIER PR	2330 NORTH INTERNATIONAL PARKW	75261	ASBESTOS
DALLAS	S129329578	DFWTRIP2016149-DFW TERMINAL A/C CO	2010 NORTH INTERNATIONAL PARKW	75261	ASBESTOS
DALLAS	S129329579	DFWTRIP2016152-DFW TERMINAL A/C CO	2010 NORTH INTERNATIONAL PARKW	75261	ASBESTOS
DALLAS	S129335198	TERMINAL A (#43004), TERMINAL B (#	2040,2141 INTERNATIONAL PKWY &	75261	ASBESTOS
DALLAS	S123213356	TERMINAL A#43004, T B#43001, T C#3	2040 INTERNATIONAL PKWY E 28TH	75261	ASBESTOS
DALLAS	S127558808	FID # 33043 / TERMINAL C - HIGH BA	2500 N. INTERNATIONAL PKWY	75261	ASBESTOS
DALLAS	S125391024	DFWEAD2019089 - TERMINAL C (FID #	2330 NORTH INTERNATIONAL PKWY.	75261	ASBESTOS
DALLAS	S125394014	TERMINAL C (FID NO. 33054) DFWEAD2	2330 NORTH INTERNATIONAL PARKW	75261	ASBESTOS
DALLAS	S119142922	DFW TERMINAL CONCOURSE 90-92	2124 SOUTH INTERNATIONAL PKWY	75261	ASBESTOS
DALLAS	S119142903	DFW TERMINAL B COL. 97.5-118	2124 INTERNATIONAL PKWY	75261	ASBESTOS
DALLAS	S119142902	DFW TERMINAL B COL. 80-CB	1600 INTERNATIONAL PKWY	75261	ASBESTOS
DALLAS	S119142901	DFW TERMINAL B COL. 52-56	2124 INTERNATIONAL PKWY	75261	ASBESTOS
DALLAS	S119142900	DFW TERMINAL B 97.5-110	2124 S. INTERNATIONAL PKWY	75261	ASBESTOS
DALLAS	S119142892	DFW TERMINAL B 44-56	2124 S. INTERNATIONAL PKWY	75261	ASBESTOS
DALLAS	S119142880	DFW TERMINAL B 20-30	2124 S. INTERNATIONAL PKWY	75261	ASBESTOS
DALLAS	S119142879	DFW TERMINAL B 20-30 TRIP	2124 S. INTERNATIONAL PKWY	75261	ASBESTOS
DALLAS	S119142869	DFW TERMINAL A	2040 NORTH INTERNATIONAL PKY	75261	ASBESTOS
DALLAS	S119142867	DFW TERMINAL A	2040 N. INTERNATIONAL PKWY	75261	ASBESTOS
DALLAS	S119142865	DFW TERMINAL A COL. 54-69	2040 NORTH INTERNATIONAL PKWY	75261	ASBESTOS
DALLAS	S119142864	DFW TERMINAL A COL. 48-63	2040 NORTH INTERNATIONAL PKWY	75261	ASBESTOS
DALLAS	S119142846	DFW TERMINAL A 60-67	2040 N. INTERNATIONAL PKWY	75261	ASBESTOS
DALLAS	S119142845	DFW TERMINAL A 47-71	2040 N. INTERNATIONAL PKWY	75261	ASBESTOS
DALLAS	S119142840	DFW TERMINAL A 105-122	2040 N. INTERNATIONAL PKWY	75261	ASBESTOS
DALLAS	S121362940	TERMINAL E UNITED LOUNGE	2610 NORTH INTERNATIONAL PARKW	75261	ASBESTOS
DALLAS	S121360336	DFWTRIP2016134 - TERMINAL E (FID#3	2610 NORTH INTERNATIONAL PARKW	75261	ASBESTOS
DALLAS	S121360339	DFWTRIP2017010 - TERMINAL E (FID#3	2610 NORTH INTERNATIONAL PARKW	75261	ASBESTOS
DALLAS	S121360338	DFWTRIP2017006 - TERMINAL B (FID#4	2610 N INTERNATIONAL PARKWAY	75261	ASBESTOS
DALLAS	S121360333	DFWEAD2017036 TERMINAL C (FID # 33	2333 NORTH INTERNATIONAL PARKW	75261	ASBESTOS
DALLAS	S121360337	DFWTRIP2016183 TERMINAL B (FID# 43	2141 INTERNATIONAL PKWY.	75261	ASBESTOS
DALLAS	S121362939	TERMINAL A,B,C,E, CENTRAL UTILITIE	2040 INTERNATIONAL PKWY	75261	ASBESTOS
DALLAS	S129329568	DFW TERMINAL A (43004)	2330 INTERNATIONAL PARKWAY	75261	ASBESTOS
DALLAS	S116702448	GENERAL TELEPHONE SOUTHWEST	1000 INTERNATIONAL PKWY	75261	LPST
DALLAS	S129335199	TERMINAL A - A/C CONNECTOR	2230 NORTH SERVICE ROAD	75261	ASBESTOS
DALLAS	S129329576	DFWTRIP2016112-DFW TERMINAL A/C CO	2230 NORTH SERVICE ROAD	75261	ASBESTOS
DALLAS	S129329577	DFWTRIP2016148-DFW TERMINAL A/C CO	2230 NORTH SERVICE ROAD	75261	ASBESTOS
DALLAS	S129329581	DFWTRIP2016167 - TERMINAL A/C CONN	2230 NORTH SERVICE RD	75261	ASBESTOS
DALLAS	S126820544	TRANSPORTATION SECURITY ADMINISTRA	TERMINAL C LOWER LEVEL RDWY	75261	CENTRAL REGISTRY

ORPHAN SUMMARY

City	EDR ID	Site Name	Site Address	Zip	Database(s)
DALLAS	S126425083	TRANSPORTATION SECURITY ADMINISTRA	TERMINAL C LOWER LEVEL RDWY	75261	ENF
DALLAS	S126694548	ATSACII TERMINAL B TERMINAL E	TERMINAL B BETWEEN COLS 29 & 5	75261	CENTRAL REGISTRY
DALLAS	S125921448	ALLIED AVIATION TERMINAL F FUEL LO	300 YARDS SOUTH OF TERMINAL D	75261	ASBESTOS
DALLAS COUNTY	S113455432	TRANSPORTATION SECURITY ADMINISTRA	TERMINAL C LOWER LEVEL RDWY	75261	COMP HIST
DFW AIRPORT	S126842462	TERMINAL A RAIL STATION	DFW AIRPORT, TERMINAL A AND NO	75261	CENTRAL REGISTRY
DFW AIRPORT	1024436475	DFW AIRPORT TERMINAL HARDSTAND RAM	DFW HARDSTAND RAMP EXTENSION S	75261	FINDS, ECHO
DFW AIRPORT	1024195665	TERMINAL A RAIL STATION	DFW AIRPORT, TERMINAL A AND NO	75261	FINDS
DFW AIRPORT	S116701757	NATIONAL CAR RENTAL FACILITY	DFW AIRPORT	75261	LPST
DFW AIRPORT	S126714376	TERMINAL D	EULESS MID CITIES BLVD THEN EA	75261	CENTRAL REGISTRY
DFW AIRPORT	S126569863	D10 TERMINAL RADAR APPROACH CONTRO	2401 N INTERNATIONAL PKWY	75261	CENTRAL REGISTRY
DFW AIRPORT	S126835004	TRIP TERMINAL A	INTERNATIONAL PARKWAY AT DALLA	75261	CENTRAL REGISTRY
DFW AIRPORT	S126834962	TRIP TERMINAL E GARAGE	INTERNATIONAL PARKWAY AT DALLA	75261	CENTRAL REGISTRY
DFW AIRPORT	S126835904	TRIP TERMINAL B	INTERNATIONAL PARKWAY AT DALLA	75261	CENTRAL REGISTRY
DFW AIRPORT	S126915839	TEX RAIL TERMINAL B DFW INTERNATIO	INTERNATIONAL PARKWAY AT DALLA	75261	CENTRAL REGISTRY
DFW AIRPORT	S126831038	TERMINAL E SATELLITE REACTIVATION	INTERNATIONAL PKWY AT DFW AIRP	75261	CENTRAL REGISTRY
DFW AIRPORT	S119142868	DFW TERMINAL A	2040 N. INTERNATIONAL PKWY	75261	ASBESTOS
DFW AIRPORT	S119142920	DFW TERMINAL C 20-22	2330 N. INTERNATIONAL PKWY	75261	ASBESTOS
DFW AIRPORT	1024194569	TRIP TERMINAL B	INTERNATIONAL PARKWAY AT DALLA	75261	FINDS
DFW AIRPORT	1024194396	TRIP TERMINAL E GARAGE	INTERNATIONAL PARKWAY AT DALLA	75261	FINDS
DFW AIRPORT	1024194405	TRIP TERMINAL A	INTERNATIONAL PARKWAY AT DALLA	75261	FINDS
DFW AIRPORT	1024193402	TERMINAL E SATELLITE REACTIVATION	INTERNATIONAL PKWY AT DFW AIRP	75261	FINDS
DFW AIRPORT	S119142949	DFW TERMINAL HANDLING	2124 SOUTH INTERNATIONAL PKWY	75261	ASBESTOS
DFW AIRPORT	S119142916	DFW TERMINAL B	2141 SOUTH INTERNATIONAL PKWY	75261	ASBESTOS
DFW AIRPORT	S119142913	DFW TERMINAL B	2124 S. INTERNATIONAL PKY	75261	ASBESTOS
DFW AIRPORT	S119142910	DFW TERMINAL B2 MATRIX	2124 SOUTH INTERNATIONAL PKWY	75261	ASBESTOS
DFW AIRPORT	S119142909	DFW TERMINAL B-E	2124 S. INTERNATIONAL PWY	75261	ASBESTOS
DFW AIRPORT	S119142906	DFW TERMINAL B ROOF B C	2124 S. INTERNATIONAL PKWY	75261	ASBESTOS
DFW AIRPORT	S119142895	DFW TERMINAL B 82-96	2124 S. INTERNATIONAL PKWY	75261	ASBESTOS
DFW AIRPORT	S119142893	DFW TERMINAL B 44-56	2124 S. INTERNATIONAL PKWY	75261	ASBESTOS
DFW AIRPORT	S119142889	DFW TERMINAL B 31-41	2124 S. INTERNATIONAL PKY	75261	ASBESTOS
DFW AIRPORT	S119142888	DFW TERMINAL B 29-36	2141 N. INTERNATIONAL PKWY	75261	ASBESTOS
DFW AIRPORT	S119142887	DFW TERMINAL B 29-36	2124 S. INTERNATIONAL PKWY	75261	ASBESTOS
DFW AIRPORT	S119142886	DFW TERMINAL B 28-36	2124 S. INTERNATIONAL PKWY	75261	ASBESTOS
DFW AIRPORT	S119142884	DFW TERMINAL B 23-31	2124 S. INTERNATIONAL PKWY	75261	ASBESTOS
DFW AIRPORT	S119142882	DFW TERMINAL B 20-30	2124 S. INTERNATIONAL PKY	75261	ASBESTOS
DFW AIRPORT	S119142881	DFW TERMINAL B 20-30	2124 S. INTERNATIONAL PKWY	75261	ASBESTOS
DFW AIRPORT	S119142878	DFW TERMINAL B 12-25	2124 S. INTERNATIONAL PKWY	75261	ASBESTOS
DFW AIRPORT	S119142877	DFW TERMINAL B 11-28	2124 S. INTERNATIONAL PKWY	75261	ASBESTOS
DFW AIRPORT	S119142875	DFW TERMINAL B 11-28	2124 N. INTERNATIONAL PKWY	75261	ASBESTOS
DFW AIRPORT	S119142873	DFW TERMINAL B 11-20	2124 S. INTERNATIONAL PKWY	75261	ASBESTOS
DFW AIRPORT	S119142871	DFW TERMINAL B (43001)	2124 S. INTERNATIONAL PWY	75261	ASBESTOS
DFW AIRPORT	S119142860	DFW TERMINAL A 99-106	2040 N. INTERNATIONAL PWY	75261	ASBESTOS
DFW AIRPORT	S119142857	DFW TERMINAL A 93-97	2040 N. INTERNATIONAL PKWY	75261	ASBESTOS
DFW AIRPORT	S119142855	DFW TERMINAL A 93-122	2040 N. INTERNATIONAL PWY	75261	ASBESTOS
DFW AIRPORT	S119142854	DFW TERMINAL A 93-122	2040 N. INTERNATIONAL PKY	75261	ASBESTOS
DFW AIRPORT	S119142853	DFW TERMINAL A 91-105CF	2040 N. INTERNATIONAL PKWY	75261	ASBESTOS
DFW AIRPORT	S119142848	DFW TERMINAL A 72-76	2040 N. INTERNATIONAL PKWY	75261	ASBESTOS

ORPHAN SUMMARY

City	EDR ID	Site Name	Site Address	Zip	Database(s)
DFW AIRPORT	S119142843	DFW TERMINAL A 112-118	2040 N. INTERNATIONAL PKWY	75261	ASBESTOS
DFW AIRPORT	S119142842	DFW TERMINAL A 106-127	2040 N. INTERNATIONAL PKY	75261	ASBESTOS
DFW AIRPORT	S119142841	DFW TERMINAL A 105-122	2040 N. INTERNATIONAL PKWY	75261	ASBESTOS
DFW AIRPORT	1024205450	TEX RAIL TERMINAL B DFW INTERNATIO	INTERNATIONAL PARKWAY AT DALLA	75261	FINDS, ECHO
DFW AIRPORT	U003039125	TEXACO SERVICE STATION	1500 N INTERNATIONAL PKWY	75261	LPST, UST, Financial Assurance
DFW AIRPORT	S126750849	DFW INTERNATIONAL AIRPORT BOARD TE	ON JUST W OF S SERVICE RD BTWN	75261	CENTRAL REGISTRY
DFW AIRPORT	1024188940	DFW INTERNATIONAL AIRPORT BOARD TE	ON JUST W OF S SERVICE RD BTWN	75261	FINDS
DFW AIRPORT	S126955811	TERMINAL F PHASE 1	SOUTH OF TERMINAL D, 0.5 MILES	75261	CENTRAL REGISTRY
DFW AIRPORT	1025813505	TERMINAL F PHASE 1	SOUTH OF TERMINAL D, 0.5 MILES	75261	FINDS
DFW AIRPORT	1025475239	TERMINAL F PHASE 1	SOUTH OF TERMINAL D, 0.5 MILES	75261	ECHO
DFW AIRPORT	1024443926	TEX RAIL TERMINAL B DFW INTERNATIO	S. SERVICE RD AT CROSSUNDER 2,	75261	FINDS, ECHO
DFW AIRPORT	S116703640	NATIONAL CAR RENTAL SYSTEM	S SERVICE AREA	75261	LPST
DFW AIRPORT	S127537342	DFW AIRPORT TERMINAL B NORTH	TERMINAL B NORTH GSE		RDR
DFW AIRPORT	S127527171	TERMINAL B SOUTH GSE AREA	TERMINAL B SOUTH GSA AREA		RDR
DFW AIRPORT	S127535647	UST 121 TERMINAL A S GSE	TERMINAL A S GSE		RDR
DFW AIRPORT	S127527168	DFW AIRPORT TERMINAL A & B NORTH	TERMINAL A & B NORTH GSE		RDR
DFW AIRPORT	S107499740	DFW AIRPORT TERMINAL A	TERMINAL A (FORMER TERMINAL 1E		SPILLS
DFW AIRPORT	1026702904	TERMINAL C HIGHGATES DEMOLITION AN	TERMINAL C GATES 35-39 AT DFW	75261	FINDS, ECHO
DFW AIRPORT	S127058885	TERMINAL C HIGHGATES DEMOLITION AN	TERMINAL C GATES 33-39 AT DFW	75261	CENTRAL REGISTRY
DFW AIRPORT	2017011569	TERMINAL RAMP SIDE	TERMINAL RAMP SIDE	75261	HMIRS
DFW AIRPORT	1024445200	TERMINAL E GATE 32 DFW AIRPORT	ON TERMINAL E GATE 32	75261	FINDS, ECHO
DFW AIRPORT	S126778068	TERMINAL E GATE 32 DFW AIRPORT	ON TERMINAL E GATE 32	75261	CENTRAL REGISTRY
FORT WORTH	S126912328	DFW AIRPORT TERMINAL S HARDSTAND R	A16-270 DFW HARDSTAND RAMP EXT	75261	CENTRAL REGISTRY
IRVING	S129329580	DFWTRIP2016155-DFW TERMINAL A (FID	2010 NORTH INTERNATIONAL PARKW	75063	ASBESTOS
IRVING	S126752554	RAYCO CONSTRUCTION TERMINAL D ROAD	ON JUST W OF SOUTH SERVICE RD	75261	CENTRAL REGISTRY
TARRANT COUNTY	S126730204	DELTA AIRLINES INCINERATION FACILI	SOUTH END TERMINAL 4 E DALLAS		SWF/LF, CENTRAL REGISTRY

GOVERNMENT RECORDS SEARCHED / DATA CURRENCY TRACKING

To maintain currency of the following federal and state databases, EDR contacts the appropriate governmental agency on a monthly or quarterly basis, as required.

Number of Days to Update: Provides confirmation that EDR is reporting records that have been updated within 90 days from the date the government agency made the information available to the public.

STANDARD ENVIRONMENTAL RECORDS

Lists of Federal NPL (Superfund) sites

NPL: National Priority List

National Priorities List (Superfund). The NPL is a subset of CERCLIS and identifies over 1,200 sites for priority cleanup under the Superfund Program. NPL sites may encompass relatively large areas. As such, EDR provides polygon coverage for over 1,000 NPL site boundaries produced by EPA's Environmental Photographic Interpretation Center (EPIC) and regional EPA offices.

Date of Government Version: 06/22/2023	Source: EPA
Date Data Arrived at EDR: 07/06/2023	Telephone: N/A
Date Made Active in Reports: 07/24/2023	Last EDR Contact: 08/02/2023
Number of Days to Update: 18	Next Scheduled EDR Contact: 10/09/2023
	Data Release Frequency: Quarterly

NPL Site Boundaries

Sources:

EPA's Environmental Photographic Interpretation Center (EPIC)
Telephone: 202-564-7333

EPA Region 1
Telephone 617-918-1143

EPA Region 6
Telephone: 214-655-6659

EPA Region 3
Telephone 215-814-5418

EPA Region 7
Telephone: 913-551-7247

EPA Region 4
Telephone 404-562-8033

EPA Region 8
Telephone: 303-312-6774

EPA Region 5
Telephone 312-886-6686

EPA Region 9
Telephone: 415-947-4246

EPA Region 10
Telephone 206-553-8665

Proposed NPL: Proposed National Priority List Sites

A site that has been proposed for listing on the National Priorities List through the issuance of a proposed rule in the Federal Register. EPA then accepts public comments on the site, responds to the comments, and places on the NPL those sites that continue to meet the requirements for listing.

Date of Government Version: 06/22/2023	Source: EPA
Date Data Arrived at EDR: 07/06/2023	Telephone: N/A
Date Made Active in Reports: 07/24/2023	Last EDR Contact: 08/02/2023
Number of Days to Update: 18	Next Scheduled EDR Contact: 10/09/2023
	Data Release Frequency: Quarterly

NPL LIENS: Federal Superfund Liens

Federal Superfund Liens. Under the authority granted the USEPA by CERCLA of 1980, the USEPA has the authority to file liens against real property in order to recover remedial action expenditures or when the property owner received notification of potential liability. USEPA compiles a listing of filed notices of Superfund Liens.

GOVERNMENT RECORDS SEARCHED / DATA CURRENCY TRACKING

Date of Government Version: 10/15/1991
Date Data Arrived at EDR: 02/02/1994
Date Made Active in Reports: 03/30/1994
Number of Days to Update: 56

Source: EPA
Telephone: 202-564-4267
Last EDR Contact: 08/15/2011
Next Scheduled EDR Contact: 11/28/2011
Data Release Frequency: No Update Planned

Lists of Federal Delisted NPL sites

Delisted NPL: National Priority List Deletions

The National Oil and Hazardous Substances Pollution Contingency Plan (NCP) establishes the criteria that the EPA uses to delete sites from the NPL. In accordance with 40 CFR 300.425.(e), sites may be deleted from the NPL where no further response is appropriate.

Date of Government Version: 06/22/2023
Date Data Arrived at EDR: 07/06/2023
Date Made Active in Reports: 07/24/2023
Number of Days to Update: 18

Source: EPA
Telephone: N/A
Last EDR Contact: 08/02/2023
Next Scheduled EDR Contact: 10/09/2023
Data Release Frequency: Quarterly

Lists of Federal sites subject to CERCLA removals and CERCLA orders

FEDERAL FACILITY: Federal Facility Site Information listing

A listing of National Priority List (NPL) and Base Realignment and Closure (BRAC) sites found in the Comprehensive Environmental Response, Compensation and Liability Information System (CERCLIS) Database where EPA Federal Facilities Restoration and Reuse Office is involved in cleanup activities.

Date of Government Version: 03/26/2023
Date Data Arrived at EDR: 03/28/2023
Date Made Active in Reports: 05/30/2023
Number of Days to Update: 63

Source: Environmental Protection Agency
Telephone: 703-603-8704
Last EDR Contact: 06/23/2023
Next Scheduled EDR Contact: 10/09/2023
Data Release Frequency: Varies

SEMS: Superfund Enterprise Management System

SEMS (Superfund Enterprise Management System) tracks hazardous waste sites, potentially hazardous waste sites, and remedial activities performed in support of EPA's Superfund Program across the United States. The list was formerly known as CERCLIS, renamed to SEMS by the EPA in 2015. The list contains data on potentially hazardous waste sites that have been reported to the USEPA by states, municipalities, private companies and private persons, pursuant to Section 103 of the Comprehensive Environmental Response, Compensation, and Liability Act (CERCLA). This dataset also contains sites which are either proposed to or on the National Priorities List (NPL) and the sites which are in the screening and assessment phase for possible inclusion on the NPL.

Date of Government Version: 06/22/2023
Date Data Arrived at EDR: 07/06/2023
Date Made Active in Reports: 07/24/2023
Number of Days to Update: 18

Source: EPA
Telephone: 800-424-9346
Last EDR Contact: 08/02/2023
Next Scheduled EDR Contact: 10/23/2023
Data Release Frequency: Quarterly

Lists of Federal CERCLA sites with NFRAP

SEMS-ARCHIVE: Superfund Enterprise Management System Archive

GOVERNMENT RECORDS SEARCHED / DATA CURRENCY TRACKING

SEMS-ARCHIVE (Superfund Enterprise Management System Archive) tracks sites that have no further interest under the Federal Superfund Program based on available information. The list was formerly known as the CERCLIS-NFRAP, renamed to SEMS ARCHIVE by the EPA in 2015. EPA may perform a minimal level of assessment work at a site while it is archived if site conditions change and/or new information becomes available. Archived sites have been removed and archived from the inventory of SEMS sites. Archived status indicates that, to the best of EPA's knowledge, assessment at a site has been completed and that EPA has determined no further steps will be taken to list the site on the National Priorities List (NPL), unless information indicates this decision was not appropriate or other considerations require a recommendation for listing at a later time. The decision does not necessarily mean that there is no hazard associated with a given site; it only means that, based upon available information, the location is not judged to be potential NPL site.

Date of Government Version: 06/22/2023	Source: EPA
Date Data Arrived at EDR: 07/06/2023	Telephone: 800-424-9346
Date Made Active in Reports: 07/24/2023	Last EDR Contact: 08/02/2023
Number of Days to Update: 18	Next Scheduled EDR Contact: 10/23/2023
	Data Release Frequency: Quarterly

Lists of Federal RCRA facilities undergoing Corrective Action

CORRACTS: Corrective Action Report

CORRACTS identifies hazardous waste handlers with RCRA corrective action activity.

Date of Government Version: 03/06/2023	Source: EPA
Date Data Arrived at EDR: 03/09/2023	Telephone: 800-424-9346
Date Made Active in Reports: 03/20/2023	Last EDR Contact: 07/31/2023
Number of Days to Update: 11	Next Scheduled EDR Contact: 10/02/2023
	Data Release Frequency: Quarterly

Lists of Federal RCRA TSD facilities

RCRA-TSDF: RCRA - Treatment, Storage and Disposal

RCRAInfo is EPA's comprehensive information system, providing access to data supporting the Resource Conservation and Recovery Act (RCRA) of 1976 and the Hazardous and Solid Waste Amendments (HSWA) of 1984. The database includes selective information on sites which generate, transport, store, treat and/or dispose of hazardous waste as defined by the Resource Conservation and Recovery Act (RCRA). Transporters are individuals or entities that move hazardous waste from the generator offsite to a facility that can recycle, treat, store, or dispose of the waste. TSDFs treat, store, or dispose of the waste.

Date of Government Version: 03/06/2023	Source: Environmental Protection Agency
Date Data Arrived at EDR: 03/09/2023	Telephone: 214-665-6444
Date Made Active in Reports: 03/20/2023	Last EDR Contact: 07/31/2023
Number of Days to Update: 11	Next Scheduled EDR Contact: 10/02/2023
	Data Release Frequency: Quarterly

Lists of Federal RCRA generators

RCRA-LQG: RCRA - Large Quantity Generators

RCRAInfo is EPA's comprehensive information system, providing access to data supporting the Resource Conservation and Recovery Act (RCRA) of 1976 and the Hazardous and Solid Waste Amendments (HSWA) of 1984. The database includes selective information on sites which generate, transport, store, treat and/or dispose of hazardous waste as defined by the Resource Conservation and Recovery Act (RCRA). Large quantity generators (LQGs) generate over 1,000 kilograms (kg) of hazardous waste, or over 1 kg of acutely hazardous waste per month.

Date of Government Version: 03/06/2023	Source: Environmental Protection Agency
Date Data Arrived at EDR: 03/09/2023	Telephone: 214-665-6444
Date Made Active in Reports: 03/20/2023	Last EDR Contact: 07/31/2023
Number of Days to Update: 11	Next Scheduled EDR Contact: 10/02/2023
	Data Release Frequency: Quarterly

GOVERNMENT RECORDS SEARCHED / DATA CURRENCY TRACKING

RCRA-SQG: RCRA - Small Quantity Generators

RCRAInfo is EPA's comprehensive information system, providing access to data supporting the Resource Conservation and Recovery Act (RCRA) of 1976 and the Hazardous and Solid Waste Amendments (HSWA) of 1984. The database includes selective information on sites which generate, transport, store, treat and/or dispose of hazardous waste as defined by the Resource Conservation and Recovery Act (RCRA). Small quantity generators (SQGs) generate between 100 kg and 1,000 kg of hazardous waste per month.

Date of Government Version: 03/06/2023	Source: Environmental Protection Agency
Date Data Arrived at EDR: 03/09/2023	Telephone: 214-665-6444
Date Made Active in Reports: 03/20/2023	Last EDR Contact: 07/31/2023
Number of Days to Update: 11	Next Scheduled EDR Contact: 10/02/2023
	Data Release Frequency: Quarterly

RCRA-VSQG: RCRA - Very Small Quantity Generators (Formerly Conditionally Exempt Small Quantity Generators)

RCRAInfo is EPA's comprehensive information system, providing access to data supporting the Resource Conservation and Recovery Act (RCRA) of 1976 and the Hazardous and Solid Waste Amendments (HSWA) of 1984. The database includes selective information on sites which generate, transport, store, treat and/or dispose of hazardous waste as defined by the Resource Conservation and Recovery Act (RCRA). Very small quantity generators (VSQGs) generate less than 100 kg of hazardous waste, or less than 1 kg of acutely hazardous waste per month.

Date of Government Version: 03/06/2023	Source: Environmental Protection Agency
Date Data Arrived at EDR: 03/09/2023	Telephone: 214-665-6444
Date Made Active in Reports: 03/20/2023	Last EDR Contact: 07/31/2023
Number of Days to Update: 11	Next Scheduled EDR Contact: 10/02/2023
	Data Release Frequency: Quarterly

Federal institutional controls / engineering controls registries

LUCIS: Land Use Control Information System

LUCIS contains records of land use control information pertaining to the former Navy Base Realignment and Closure properties.

Date of Government Version: 05/25/2023	Source: Department of the Navy
Date Data Arrived at EDR: 05/31/2023	Telephone: 843-820-7326
Date Made Active in Reports: 07/24/2023	Last EDR Contact: 08/02/2023
Number of Days to Update: 54	Next Scheduled EDR Contact: 11/20/2023
	Data Release Frequency: Varies

US ENG CONTROLS: Engineering Controls Sites List

A listing of sites with engineering controls in place. Engineering controls include various forms of caps, building foundations, liners, and treatment methods to create pathway elimination for regulated substances to enter environmental media or effect human health.

Date of Government Version: 05/22/2023	Source: Environmental Protection Agency
Date Data Arrived at EDR: 05/23/2023	Telephone: 703-603-0695
Date Made Active in Reports: 07/24/2023	Last EDR Contact: 05/23/2023
Number of Days to Update: 62	Next Scheduled EDR Contact: 09/04/2023
	Data Release Frequency: Varies

US INST CONTROLS: Institutional Controls Sites List

A listing of sites with institutional controls in place. Institutional controls include administrative measures, such as groundwater use restrictions, construction restrictions, property use restrictions, and post remediation care requirements intended to prevent exposure to contaminants remaining on site. Deed restrictions are generally required as part of the institutional controls.

Date of Government Version: 05/22/2023	Source: Environmental Protection Agency
Date Data Arrived at EDR: 05/23/2023	Telephone: 703-603-0695
Date Made Active in Reports: 07/24/2023	Last EDR Contact: 05/23/2023
Number of Days to Update: 62	Next Scheduled EDR Contact: 09/04/2023
	Data Release Frequency: Varies

GOVERNMENT RECORDS SEARCHED / DATA CURRENCY TRACKING

Federal ERNS list

ERNS: Emergency Response Notification System

Emergency Response Notification System. ERNS records and stores information on reported releases of oil and hazardous substances.

Date of Government Version: 03/20/2023

Source: National Response Center, United States Coast Guard

Date Data Arrived at EDR: 03/21/2023

Telephone: 202-267-2180

Date Made Active in Reports: 05/30/2023

Last EDR Contact: 06/20/2023

Number of Days to Update: 70

Next Scheduled EDR Contact: 10/02/2023

Data Release Frequency: Quarterly

Lists of state- and tribal (Superfund) equivalent sites

SHWS: State Superfund Registry

State Hazardous Waste Sites. State hazardous waste site records are the states' equivalent to CERCLIS. These sites may or may not already be listed on the federal CERCLIS list. Priority sites planned for cleanup using state funds (state equivalent of Superfund) are identified along with sites where cleanup will be paid for by potentially responsible parties. Available information varies by state.

Date of Government Version: 03/23/2023

Source: Texas Commission on Environmental Quality

Date Data Arrived at EDR: 03/29/2023

Telephone: 512-239-5680

Date Made Active in Reports: 06/20/2023

Last EDR Contact: 06/14/2023

Number of Days to Update: 83

Next Scheduled EDR Contact: 10/02/2023

Data Release Frequency: Semi-Annually

Lists of state and tribal landfills and solid waste disposal facilities

SWF/LF: Permitted Solid Waste Facilities

Solid Waste Facilities/Landfill Sites. SWF/LF type records typically contain an inventory of solid waste disposal facilities or landfills in a particular state. Depending on the state, these may be active or inactive facilities or open dumps that failed to meet RCRA Subtitle D Section 4004 criteria for solid waste landfills or disposal sites.

Date of Government Version: 04/19/2023

Source: Texas Commission on Environmental Quality

Date Data Arrived at EDR: 04/20/2023

Telephone: 512-239-6706

Date Made Active in Reports: 07/12/2023

Last EDR Contact: 07/12/2023

Number of Days to Update: 83

Next Scheduled EDR Contact: 10/30/2023

Data Release Frequency: Quarterly

DEBRIS: Approved Debris Management Sites Locations

A listing of temporary debris management sites and MSW landfills for debris resulting from Hurricane Harvey.

Date of Government Version: 03/27/2018

Source: Texas Commission on Environmental Quality

Date Data Arrived at EDR: 04/04/2018

Telephone: 512-239-6840

Date Made Active in Reports: 06/08/2018

Last EDR Contact: 06/01/2023

Number of Days to Update: 65

Next Scheduled EDR Contact: 09/18/2023

Data Release Frequency: Varies

CLI: Closed Landfill Inventory

Closed and abandoned landfills (permitted as well as unauthorized) across the state of Texas. For current information regarding any of the sites included in this database, contact the appropriate Council of Governments agency.

Date of Government Version: 08/30/1999

Source: Texas Commission on Environmental Quality

Date Data Arrived at EDR: 09/28/2000

Telephone: N/A

Date Made Active in Reports: 10/30/2000

Last EDR Contact: 06/26/2023

Number of Days to Update: 32

Next Scheduled EDR Contact: 10/09/2023

Data Release Frequency: No Update Planned

GOVERNMENT RECORDS SEARCHED / DATA CURRENCY TRACKING

H-GAC CLI: Houston-Galveston Closed Landfill Inventory

Closed Landfill Inventory for the Houston-Galveston Area Council Region. In 1993, the Texas Legislature passed House Bill (HB) 2537, which required Councils of Governments (COGs) to develop an inventory of closed municipal solid waste landfills for their regional solid waste management plans.

Date of Government Version: 03/27/2023	Source: Houston-Galveston Area Council
Date Data Arrived at EDR: 03/29/2023	Telephone: 832-681-2518
Date Made Active in Reports: 06/13/2023	Last EDR Contact: 06/27/2023
Number of Days to Update: 76	Next Scheduled EDR Contact: 10/09/2023
	Data Release Frequency: Varies

WASTE MGMT: Commercial Hazardous & Solid Waste Management Facilities

This list contains commercial recycling facilities and facilities permitted or authorized (interim status) by the Texas Natural Resource Conservation Commission.

Date of Government Version: 10/16/2019	Source: Texas Commission on Environmental Quality
Date Data Arrived at EDR: 01/10/2020	Telephone: 512-239-2920
Date Made Active in Reports: 03/18/2020	Last EDR Contact: 06/29/2023
Number of Days to Update: 68	Next Scheduled EDR Contact: 10/09/2023
	Data Release Frequency: Varies

Lists of state and tribal leaking storage tanks

INDIAN LUST R4: Leaking Underground Storage Tanks on Indian Land

LUSTs on Indian land in Florida, Mississippi and North Carolina.

Date of Government Version: 04/20/2023	Source: EPA Region 4
Date Data Arrived at EDR: 05/09/2023	Telephone: 404-562-8677
Date Made Active in Reports: 07/14/2023	Last EDR Contact: 05/09/2023
Number of Days to Update: 66	Next Scheduled EDR Contact: 10/30/2023
	Data Release Frequency: Varies

INDIAN LUST R5: Leaking Underground Storage Tanks on Indian Land

Leaking underground storage tanks located on Indian Land in Michigan, Minnesota and Wisconsin.

Date of Government Version: 04/14/2023	Source: EPA, Region 5
Date Data Arrived at EDR: 05/09/2023	Telephone: 312-886-7439
Date Made Active in Reports: 07/14/2023	Last EDR Contact: 07/17/2023
Number of Days to Update: 66	Next Scheduled EDR Contact: 10/30/2023
	Data Release Frequency: Varies

INDIAN LUST R6: Leaking Underground Storage Tanks on Indian Land

LUSTs on Indian land in New Mexico and Oklahoma.

Date of Government Version: 04/26/2023	Source: EPA Region 6
Date Data Arrived at EDR: 05/09/2023	Telephone: 214-665-6597
Date Made Active in Reports: 07/14/2023	Last EDR Contact: 07/17/2023
Number of Days to Update: 66	Next Scheduled EDR Contact: 10/30/2023
	Data Release Frequency: Varies

INDIAN LUST R10: Leaking Underground Storage Tanks on Indian Land

LUSTs on Indian land in Alaska, Idaho, Oregon and Washington.

Date of Government Version: 04/20/2023	Source: EPA Region 10
Date Data Arrived at EDR: 05/09/2023	Telephone: 206-553-2857
Date Made Active in Reports: 07/14/2023	Last EDR Contact: 07/17/2023
Number of Days to Update: 66	Next Scheduled EDR Contact: 10/30/2023
	Data Release Frequency: Varies

GOVERNMENT RECORDS SEARCHED / DATA CURRENCY TRACKING

INDIAN LUST R1: Leaking Underground Storage Tanks on Indian Land

A listing of leaking underground storage tank locations on Indian Land.

Date of Government Version: 04/20/2023	Source: EPA Region 1
Date Data Arrived at EDR: 05/09/2023	Telephone: 617-918-1313
Date Made Active in Reports: 07/14/2023	Last EDR Contact: 07/17/2023
Number of Days to Update: 66	Next Scheduled EDR Contact: 10/30/2023
	Data Release Frequency: Varies

INDIAN LUST R8: Leaking Underground Storage Tanks on Indian Land

LUSTs on Indian land in Colorado, Montana, North Dakota, South Dakota, Utah and Wyoming.

Date of Government Version: 04/19/2023	Source: EPA Region 8
Date Data Arrived at EDR: 05/09/2023	Telephone: 303-312-6271
Date Made Active in Reports: 07/14/2023	Last EDR Contact: 07/17/2023
Number of Days to Update: 66	Next Scheduled EDR Contact: 10/30/2023
	Data Release Frequency: Varies

INDIAN LUST R7: Leaking Underground Storage Tanks on Indian Land

LUSTs on Indian land in Iowa, Kansas, and Nebraska

Date of Government Version: 04/25/2023	Source: EPA Region 7
Date Data Arrived at EDR: 05/09/2023	Telephone: 913-551-7003
Date Made Active in Reports: 07/14/2023	Last EDR Contact: 07/17/2023
Number of Days to Update: 66	Next Scheduled EDR Contact: 10/30/2023
	Data Release Frequency: Varies

INDIAN LUST R9: Leaking Underground Storage Tanks on Indian Land

LUSTs on Indian land in Arizona, California, New Mexico and Nevada

Date of Government Version: 04/19/2023	Source: Environmental Protection Agency
Date Data Arrived at EDR: 05/09/2023	Telephone: 415-972-3372
Date Made Active in Reports: 07/14/2023	Last EDR Contact: 07/17/2023
Number of Days to Update: 66	Next Scheduled EDR Contact: 10/30/2023
	Data Release Frequency: Varies

LPST: Leaking Petroleum Storage Tank Database

An inventory of reported leaking petroleum storage tank incidents. Not all states maintain these records, and the information stored varies by state.

Date of Government Version: 03/28/2023	Source: Texas Commission on Environmental Quality
Date Data Arrived at EDR: 03/29/2023	Telephone: 512-239-2200
Date Made Active in Reports: 04/04/2023	Last EDR Contact: 06/14/2023
Number of Days to Update: 6	Next Scheduled EDR Contact: 10/02/2023
	Data Release Frequency: Quarterly

RDR: Release Determination Report Listing

An owner-operator permanently removing an underground storage tank system from service must determine whether a release of a stored regulated substance has occurred. Assemble and submit documentation of tank removal and release determination including the details of all excavation, removal, and sampling activities to the TCEQ using the PST Program's Release Determination Report form (TCEQ-00621).

Date of Government Version: 03/29/2023	Source: Texas Commission on Environmental Quality
Date Data Arrived at EDR: 03/30/2023	Telephone: 512-239-2081
Date Made Active in Reports: 04/04/2023	Last EDR Contact: 06/14/2023
Number of Days to Update: 5	Next Scheduled EDR Contact: 10/02/2023
	Data Release Frequency: Varies

Lists of state and tribal registered storage tanks

GOVERNMENT RECORDS SEARCHED / DATA CURRENCY TRACKING

FEMA UST: Underground Storage Tank Listing

A listing of all FEMA owned underground storage tanks.

Date of Government Version: 03/08/2023	Source: FEMA
Date Data Arrived at EDR: 03/09/2023	Telephone: 202-646-5797
Date Made Active in Reports: 05/30/2023	Last EDR Contact: 06/27/2023
Number of Days to Update: 82	Next Scheduled EDR Contact: 10/16/2023
	Data Release Frequency: Varies

UST: Petroleum Storage Tank Database

Registered Underground Storage Tanks. UST's are regulated under Subtitle I of the Resource Conservation and Recovery Act (RCRA) and must be registered with the state department responsible for administering the UST program. Available information varies by state program.

Date of Government Version: 03/02/2023	Source: Texas Commission on Environmental Quality
Date Data Arrived at EDR: 03/22/2023	Telephone: 512-239-2160
Date Made Active in Reports: 06/07/2023	Last EDR Contact: 06/20/2023
Number of Days to Update: 77	Next Scheduled EDR Contact: 10/02/2023
	Data Release Frequency: Quarterly

AST: Petroleum Storage Tank Database

Registered Aboveground Storage Tanks.

Date of Government Version: 03/02/2023	Source: Texas Commission on Environmental Quality
Date Data Arrived at EDR: 03/22/2023	Telephone: 512-239-2160
Date Made Active in Reports: 06/07/2023	Last EDR Contact: 06/20/2023
Number of Days to Update: 77	Next Scheduled EDR Contact: 10/02/2023
	Data Release Frequency: Quarterly

INDIAN UST R4: Underground Storage Tanks on Indian Land

The Indian Underground Storage Tank (UST) database provides information about underground storage tanks on Indian land in EPA Region 4 (Alabama, Florida, Georgia, Kentucky, Mississippi, North Carolina, South Carolina, Tennessee and Tribal Nations)

Date of Government Version: 04/20/2023	Source: EPA Region 4
Date Data Arrived at EDR: 05/09/2023	Telephone: 404-562-9424
Date Made Active in Reports: 07/14/2023	Last EDR Contact: 07/17/2023
Number of Days to Update: 66	Next Scheduled EDR Contact: 10/30/2023
	Data Release Frequency: Varies

INDIAN UST R9: Underground Storage Tanks on Indian Land

The Indian Underground Storage Tank (UST) database provides information about underground storage tanks on Indian land in EPA Region 9 (Arizona, California, Hawaii, Nevada, the Pacific Islands, and Tribal Nations).

Date of Government Version: 04/19/2023	Source: EPA Region 9
Date Data Arrived at EDR: 05/09/2023	Telephone: 415-972-3368
Date Made Active in Reports: 07/14/2023	Last EDR Contact: 07/17/2023
Number of Days to Update: 66	Next Scheduled EDR Contact: 10/30/2023
	Data Release Frequency: Varies

INDIAN UST R8: Underground Storage Tanks on Indian Land

The Indian Underground Storage Tank (UST) database provides information about underground storage tanks on Indian land in EPA Region 8 (Colorado, Montana, North Dakota, South Dakota, Utah, Wyoming and 27 Tribal Nations).

Date of Government Version: 04/20/2023	Source: EPA Region 8
Date Data Arrived at EDR: 05/09/2023	Telephone: 303-312-6137
Date Made Active in Reports: 07/14/2023	Last EDR Contact: 07/17/2023
Number of Days to Update: 66	Next Scheduled EDR Contact: 10/30/2023
	Data Release Frequency: Varies

GOVERNMENT RECORDS SEARCHED / DATA CURRENCY TRACKING

INDIAN UST R7: Underground Storage Tanks on Indian Land

The Indian Underground Storage Tank (UST) database provides information about underground storage tanks on Indian land in EPA Region 7 (Iowa, Kansas, Missouri, Nebraska, and 9 Tribal Nations).

Date of Government Version: 04/25/2023	Source: EPA Region 7
Date Data Arrived at EDR: 05/09/2023	Telephone: 913-551-7003
Date Made Active in Reports: 07/14/2023	Last EDR Contact: 07/17/2023
Number of Days to Update: 66	Next Scheduled EDR Contact: 10/30/2023
	Data Release Frequency: Varies

INDIAN UST R1: Underground Storage Tanks on Indian Land

The Indian Underground Storage Tank (UST) database provides information about underground storage tanks on Indian land in EPA Region 1 (Connecticut, Maine, Massachusetts, New Hampshire, Rhode Island, Vermont and ten Tribal Nations).

Date of Government Version: 04/20/2023	Source: EPA, Region 1
Date Data Arrived at EDR: 05/09/2023	Telephone: 617-918-1313
Date Made Active in Reports: 07/14/2023	Last EDR Contact: 07/17/2023
Number of Days to Update: 66	Next Scheduled EDR Contact: 10/30/2023
	Data Release Frequency: Varies

INDIAN UST R5: Underground Storage Tanks on Indian Land

The Indian Underground Storage Tank (UST) database provides information about underground storage tanks on Indian land in EPA Region 5 (Michigan, Minnesota and Wisconsin and Tribal Nations).

Date of Government Version: 04/14/2023	Source: EPA Region 5
Date Data Arrived at EDR: 05/09/2023	Telephone: 312-886-6136
Date Made Active in Reports: 07/14/2023	Last EDR Contact: 07/17/2023
Number of Days to Update: 66	Next Scheduled EDR Contact: 10/30/2023
	Data Release Frequency: Varies

INDIAN UST R6: Underground Storage Tanks on Indian Land

The Indian Underground Storage Tank (UST) database provides information about underground storage tanks on Indian land in EPA Region 6 (Louisiana, Arkansas, Oklahoma, New Mexico, Texas and 65 Tribes).

Date of Government Version: 04/26/2023	Source: EPA Region 6
Date Data Arrived at EDR: 05/09/2023	Telephone: 214-665-7591
Date Made Active in Reports: 07/14/2023	Last EDR Contact: 07/17/2023
Number of Days to Update: 66	Next Scheduled EDR Contact: 10/30/2023
	Data Release Frequency: Varies

INDIAN UST R10: Underground Storage Tanks on Indian Land

The Indian Underground Storage Tank (UST) database provides information about underground storage tanks on Indian land in EPA Region 10 (Alaska, Idaho, Oregon, Washington, and Tribal Nations).

Date of Government Version: 04/20/2023	Source: EPA Region 10
Date Data Arrived at EDR: 05/09/2023	Telephone: 206-553-2857
Date Made Active in Reports: 07/14/2023	Last EDR Contact: 07/17/2023
Number of Days to Update: 66	Next Scheduled EDR Contact: 10/30/2023
	Data Release Frequency: Varies

TANKS: Petroleum Storage Tanks Listing

A list of facilities included on the Petroleum Storage Tank database that have no association as either underground or aboveground tanks.

Date of Government Version: 03/02/2023	Source: Texas Commission on Environmental Quality
Date Data Arrived at EDR: 03/22/2023	Telephone: 512-239-0985
Date Made Active in Reports: 06/07/2023	Last EDR Contact: 06/20/2023
Number of Days to Update: 77	Next Scheduled EDR Contact: 10/02/2023
	Data Release Frequency: Quarterly

GOVERNMENT RECORDS SEARCHED / DATA CURRENCY TRACKING

State and tribal institutional control / engineering control registries

AUL: Sites with Controls

Activity and use limitations include both engineering controls and institutional controls.

Date of Government Version: 04/06/2023	Source: Texas Commission on Environmental Quality
Date Data Arrived at EDR: 04/06/2023	Telephone: 512-239-5891
Date Made Active in Reports: 06/21/2023	Last EDR Contact: 06/22/2023
Number of Days to Update: 76	Next Scheduled EDR Contact: 10/09/2023
	Data Release Frequency: Varies

Lists of state and tribal voluntary cleanup sites

INDIAN VCP R7: Voluntary Cleanup Priority Listing

A listing of voluntary cleanup priority sites located on Indian Land located in Region 7.

Date of Government Version: 03/20/2008	Source: EPA, Region 7
Date Data Arrived at EDR: 04/22/2008	Telephone: 913-551-7365
Date Made Active in Reports: 05/19/2008	Last EDR Contact: 07/08/2021
Number of Days to Update: 27	Next Scheduled EDR Contact: 07/20/2009
	Data Release Frequency: Varies

INDIAN VCP R1: Voluntary Cleanup Priority Listing

A listing of voluntary cleanup priority sites located on Indian Land located in Region 1.

Date of Government Version: 07/27/2015	Source: EPA, Region 1
Date Data Arrived at EDR: 09/29/2015	Telephone: 617-918-1102
Date Made Active in Reports: 02/18/2016	Last EDR Contact: 06/13/2023
Number of Days to Update: 142	Next Scheduled EDR Contact: 10/02/2023
	Data Release Frequency: Varies

VCP RRC: Voluntary Cleanup Program Sites

The Voluntary Cleanup Program (RRC-VCP) provides an incentive to remediate Oil & Gas related pollution by participants as long as they did not cause or contribute to the contamination. Applicants to the program receive a release of liability to the state in exchange for a successful cleanup.

Date of Government Version: 04/01/2023	Source: Railroad Commission of Texas
Date Data Arrived at EDR: 04/12/2023	Telephone: 512-463-6969
Date Made Active in Reports: 06/29/2023	Last EDR Contact: 07/11/2023
Number of Days to Update: 78	Next Scheduled EDR Contact: 10/23/2023
	Data Release Frequency: Varies

VCP TCEQ: Voluntary Cleanup Program Database

The Texas Voluntary Cleanup Program was established to provide administrative, technical, and legal incentives to encourage the cleanup of contaminated sites in Texas.

Date of Government Version: 06/23/2023	Source: Texas Commission on Environmental Quality
Date Data Arrived at EDR: 06/27/2023	Telephone: 512-239-5891
Date Made Active in Reports: 07/11/2023	Last EDR Contact: 06/22/2023
Number of Days to Update: 14	Next Scheduled EDR Contact: 10/09/2023
	Data Release Frequency: Quarterly

Lists of state and tribal brownfield sites

BROWNFIELDS: Brownfields Site Assessments

Brownfield site assessments that are being cleaned under EPA grant monies.

Date of Government Version: 03/27/2023	Source: TCEQ
Date Data Arrived at EDR: 03/29/2023	Telephone: 512-239-5872
Date Made Active in Reports: 04/03/2023	Last EDR Contact: 06/22/2023
Number of Days to Update: 5	Next Scheduled EDR Contact: 10/09/2023
	Data Release Frequency: Semi-Annually

GOVERNMENT RECORDS SEARCHED / DATA CURRENCY TRACKING

ADDITIONAL ENVIRONMENTAL RECORDS

Local Brownfield lists

US BROWNFIELDS: A Listing of Brownfields Sites

Brownfields are real property, the expansion, redevelopment, or reuse of which may be complicated by the presence or potential presence of a hazardous substance, pollutant, or contaminant. Cleaning up and reinvesting in these properties takes development pressures off of undeveloped, open land, and both improves and protects the environment. Assessment, Cleanup and Redevelopment Exchange System (ACRES) stores information reported by EPA Brownfields grant recipients on brownfields properties assessed or cleaned up with grant funding as well as information on Targeted Brownfields Assessments performed by EPA Regions. A listing of ACRES Brownfield sites is obtained from Cleanups in My Community. Cleanups in My Community provides information on Brownfields properties for which information is reported back to EPA, as well as areas served by Brownfields grant programs.

Date of Government Version: 04/06/2023	Source: Environmental Protection Agency
Date Data Arrived at EDR: 04/13/2023	Telephone: 202-566-2777
Date Made Active in Reports: 04/19/2023	Last EDR Contact: 06/08/2023
Number of Days to Update: 6	Next Scheduled EDR Contact: 09/25/2023
	Data Release Frequency: Semi-Annually

Local Lists of Landfill / Solid Waste Disposal Sites

CAPCOG LI: Capitol Area Landfill Inventory

Permitted and unpermitted landfills for the CAPCOG region. Serving Bastrop, Blanco, Burnet, Caldwell, Fayette, Hays, Lee, Llano, Travis, and Williamson Counties.

Date of Government Version: 11/11/2022	Source: Capital Area Council of Governments
Date Data Arrived at EDR: 05/23/2023	Telephone: 512-916-6000
Date Made Active in Reports: 06/05/2023	Last EDR Contact: 06/29/2023
Number of Days to Update: 13	Next Scheduled EDR Contact: 10/09/2023
	Data Release Frequency: Varies

NCTCOG LI: North Central Landfill Inventory

North Central Texas Council of Governments landfill database.

Date of Government Version: 03/27/2023	Source: North Central Texas Council of Governments
Date Data Arrived at EDR: 03/29/2023	Telephone: 817-695-9223
Date Made Active in Reports: 06/14/2023	Last EDR Contact: 06/27/2023
Number of Days to Update: 77	Next Scheduled EDR Contact: 10/09/2023
	Data Release Frequency: Varies

SWRCY: Recycling Facility Listing

A listing of recycling facilities in the state.

Date of Government Version: 05/08/2023	Source: TCEQ
Date Data Arrived at EDR: 05/10/2023	Telephone: 512-239-6700
Date Made Active in Reports: 08/03/2023	Last EDR Contact: 08/02/2023
Number of Days to Update: 85	Next Scheduled EDR Contact: 11/20/2023
	Data Release Frequency: Varies

HIST LF: Historical Information About Municipal Solid Waste Facilities

An historical information listing old, closed unnumbered MSW landfills that were operated before permits were required, as well as unauthorized landfills and miscellaneous illegal dumps and disposal sites.

Date of Government Version: 02/01/2022	Source: Texas Commission on Environmental Quality
Date Data Arrived at EDR: 09/28/2022	Telephone: 512-239-2335
Date Made Active in Reports: 05/24/2023	Last EDR Contact: 07/17/2023
Number of Days to Update: 238	Next Scheduled EDR Contact: 10/30/2023
	Data Release Frequency: No Update Planned

GOVERNMENT RECORDS SEARCHED / DATA CURRENCY TRACKING

INDIAN ODI: Report on the Status of Open Dumps on Indian Lands

Location of open dumps on Indian land.

Date of Government Version: 12/31/1998
Date Data Arrived at EDR: 12/03/2007
Date Made Active in Reports: 01/24/2008
Number of Days to Update: 52

Source: Environmental Protection Agency
Telephone: 703-308-8245
Last EDR Contact: 07/19/2023
Next Scheduled EDR Contact: 11/06/2023
Data Release Frequency: Varies

ODI: Open Dump Inventory

An open dump is defined as a disposal facility that does not comply with one or more of the Part 257 or Part 258 Subtitle D Criteria.

Date of Government Version: 06/30/1985
Date Data Arrived at EDR: 08/09/2004
Date Made Active in Reports: 09/17/2004
Number of Days to Update: 39

Source: Environmental Protection Agency
Telephone: 800-424-9346
Last EDR Contact: 06/09/2004
Next Scheduled EDR Contact: N/A
Data Release Frequency: No Update Planned

DEBRIS REGION 9: Torres Martinez Reservation Illegal Dump Site Locations

A listing of illegal dump sites location on the Torres Martinez Indian Reservation located in eastern Riverside County and northern Imperial County, California.

Date of Government Version: 01/12/2009
Date Data Arrived at EDR: 05/07/2009
Date Made Active in Reports: 09/21/2009
Number of Days to Update: 137

Source: EPA, Region 9
Telephone: 415-947-4219
Last EDR Contact: 07/11/2023
Next Scheduled EDR Contact: 10/30/2023
Data Release Frequency: No Update Planned

IHS OPEN DUMPS: Open Dumps on Indian Land

A listing of all open dumps located on Indian Land in the United States.

Date of Government Version: 04/01/2014
Date Data Arrived at EDR: 08/06/2014
Date Made Active in Reports: 01/29/2015
Number of Days to Update: 176

Source: Department of Health & Human Services, Indian Health Service
Telephone: 301-443-1452
Last EDR Contact: 07/27/2023
Next Scheduled EDR Contact: 11/13/2023
Data Release Frequency: Varies

Local Lists of Hazardous waste / Contaminated Sites

US HIST CDL: National Clandestine Laboratory Register

A listing of clandestine drug lab locations that have been removed from the DEAs National Clandestine Laboratory Register.

Date of Government Version: 05/22/2023
Date Data Arrived at EDR: 05/23/2023
Date Made Active in Reports: 07/10/2023
Number of Days to Update: 48

Source: Drug Enforcement Administration
Telephone: 202-307-1000
Last EDR Contact: 05/23/2023
Next Scheduled EDR Contact: 09/04/2023
Data Release Frequency: No Update Planned

CDL: Clandestine Drug Site Locations Listing

A listing of former clandestine drug site locations

Date of Government Version: 09/07/2021
Date Data Arrived at EDR: 12/09/2021
Date Made Active in Reports: 03/01/2022
Number of Days to Update: 82

Source: Department of Public Safety
Telephone: 512-424-2144
Last EDR Contact: 07/19/2023
Next Scheduled EDR Contact: 11/06/2023
Data Release Frequency: Varies

GOVERNMENT RECORDS SEARCHED / DATA CURRENCY TRACKING

PRIORITY CLEANERS: Dry Cleaner Remediation Program Prioritization List

A listing of dry cleaner related contaminated sites.

Date of Government Version: 09/01/2022	Source: Texas Commission on Environmental Quality
Date Data Arrived at EDR: 11/30/2022	Telephone: 512-239-5658
Date Made Active in Reports: 02/13/2023	Last EDR Contact: 05/30/2023
Number of Days to Update: 75	Next Scheduled EDR Contact: 09/11/2023
	Data Release Frequency: Varies

DEL SHWS: Deleted Superfund Registry Sites

Sites have been deleted from the state Superfund registry in accordance with the Act, 361.189

Date of Government Version: 03/23/2023	Source: Texas Commission on Environmental Quality
Date Data Arrived at EDR: 03/29/2023	Telephone: 512-239-0666
Date Made Active in Reports: 06/20/2023	Last EDR Contact: 06/14/2023
Number of Days to Update: 83	Next Scheduled EDR Contact: 10/02/2023
	Data Release Frequency: Quarterly

US CDL: Clandestine Drug Labs

A listing of clandestine drug lab locations. The U.S. Department of Justice ("the Department") provides this web site as a public service. It contains addresses of some locations where law enforcement agencies reported they found chemicals or other items that indicated the presence of either clandestine drug laboratories or dumpsites. In most cases, the source of the entries is not the Department, and the Department has not verified the entry and does not guarantee its accuracy. Members of the public must verify the accuracy of all entries by, for example, contacting local law enforcement and local health departments.

Date of Government Version: 05/22/2023	Source: Drug Enforcement Administration
Date Data Arrived at EDR: 05/23/2023	Telephone: 202-307-1000
Date Made Active in Reports: 07/10/2023	Last EDR Contact: 05/23/2023
Number of Days to Update: 48	Next Scheduled EDR Contact: 09/04/2023
	Data Release Frequency: Quarterly

CENTRAL REGISTRY: The Central Registry

The Central Registry, a common record area of the TCEQ, maintains information about TCEQ customers and regulated activities, such as company names, addresses, and telephone numbers. This information is commonly referred to as "core data". The Central Registry provides the regulated community with a central access point within the agency to check core data and make changes when necessary.

Date of Government Version: 09/30/2022	Source: Texas Commission on Environmental Quality
Date Data Arrived at EDR: 10/04/2022	Telephone: 512-239-5175
Date Made Active in Reports: 12/27/2022	Last EDR Contact: 06/22/2023
Number of Days to Update: 84	Next Scheduled EDR Contact: 10/09/2023
	Data Release Frequency: Varies

Local Lists of Registered Storage Tanks

NON REGIST PST: Petroleum Storage Tank Non Registered

A listing of non-registered petroleum storage tank site locations.

Date of Government Version: 03/31/2023	Source: Texas Commission on Environmental Quality
Date Data Arrived at EDR: 04/04/2023	Telephone: 512-239-2081
Date Made Active in Reports: 06/22/2023	Last EDR Contact: 07/27/2023
Number of Days to Update: 79	Next Scheduled EDR Contact: 11/13/2023
	Data Release Frequency: Quarterly

Local Land Records

HIST LIENS: Environmental Liens Listing

This listing contains information fields that are no longer tracked in the LIENS database.

GOVERNMENT RECORDS SEARCHED / DATA CURRENCY TRACKING

Date of Government Version: 03/23/2007
Date Data Arrived at EDR: 03/23/2007
Date Made Active in Reports: 05/02/2007
Number of Days to Update: 40

Source: Texas Commission on Environmental Quality
Telephone: 512-239-2209
Last EDR Contact: 12/17/2007
Next Scheduled EDR Contact: 03/17/2008
Data Release Frequency: No Update Planned

LIENS: Environmental Liens Listing

The listing covers TCEQ liens placed against either State Superfund sites or Federal Superfund sites to recover cost incurred by TCEQ.

Date of Government Version: 03/27/2023
Date Data Arrived at EDR: 03/29/2023
Date Made Active in Reports: 04/03/2023
Number of Days to Update: 5

Source: Texas Commission on Environmental Quality
Telephone: 512-239-2209
Last EDR Contact: 06/22/2023
Next Scheduled EDR Contact: 10/09/2023
Data Release Frequency: Varies

LIENS 2: CERCLA Lien Information

A Federal CERCLA ("Superfund") lien can exist by operation of law at any site or property at which EPA has spent Superfund monies. These monies are spent to investigate and address releases and threatened releases of contamination. CERCLIS provides information as to the identity of these sites and properties.

Date of Government Version: 06/22/2023
Date Data Arrived at EDR: 07/06/2023
Date Made Active in Reports: 07/24/2023
Number of Days to Update: 18

Source: Environmental Protection Agency
Telephone: 202-564-6023
Last EDR Contact: 08/02/2023
Next Scheduled EDR Contact: 10/09/2023
Data Release Frequency: Semi-Annually

Records of Emergency Release Reports

HMIRS: Hazardous Materials Information Reporting System

Hazardous Materials Incident Report System. HMIRS contains hazardous material spill incidents reported to DOT.

Date of Government Version: 03/19/2023
Date Data Arrived at EDR: 03/21/2023
Date Made Active in Reports: 05/30/2023
Number of Days to Update: 70

Source: U.S. Department of Transportation
Telephone: 202-366-4555
Last EDR Contact: 06/20/2023
Next Scheduled EDR Contact: 10/02/2023
Data Release Frequency: Quarterly

SPILLS: Spills Database

Spills reported to the Emergency Response Division.

Date of Government Version: 04/10/2023
Date Data Arrived at EDR: 04/12/2023
Date Made Active in Reports: 06/29/2023
Number of Days to Update: 78

Source: Texas Commission on Environmental Quality
Telephone: 512-239-5100
Last EDR Contact: 07/12/2023
Next Scheduled EDR Contact: 10/23/2023
Data Release Frequency: Quarterly

SPILLS 90: SPILLS90 data from FirstSearch

Spills 90 includes those spill and release records available exclusively from FirstSearch databases. Typically, they may include chemical, oil and/or hazardous substance spills recorded after 1990. Duplicate records that are already included in EDR incident and release records are not included in Spills 90.

Date of Government Version: 10/23/2012
Date Data Arrived at EDR: 01/03/2013
Date Made Active in Reports: 03/07/2013
Number of Days to Update: 63

Source: FirstSearch
Telephone: N/A
Last EDR Contact: 01/03/2013
Next Scheduled EDR Contact: N/A
Data Release Frequency: No Update Planned

SPILLS 80: SPILLS80 data from FirstSearch

Spills 80 includes those spill and release records available from FirstSearch databases prior to 1990. Typically, they may include chemical, oil and/or hazardous substance spills recorded before 1990. Duplicate records that are already included in EDR incident and release records are not included in Spills 80.

GOVERNMENT RECORDS SEARCHED / DATA CURRENCY TRACKING

Date of Government Version: 05/15/2005
Date Data Arrived at EDR: 01/03/2013
Date Made Active in Reports: 03/07/2013
Number of Days to Update: 63

Source: FirstSearch
Telephone: N/A
Last EDR Contact: 01/03/2013
Next Scheduled EDR Contact: N/A
Data Release Frequency: No Update Planned

Other Ascertainable Records

RCRA NonGen / NLR: RCRA - Non Generators / No Longer Regulated

RCRAInfo is EPA's comprehensive information system, providing access to data supporting the Resource Conservation and Recovery Act (RCRA) of 1976 and the Hazardous and Solid Waste Amendments (HSWA) of 1984. The database includes selective information on sites which generate, transport, store, treat and/or dispose of hazardous waste as defined by the Resource Conservation and Recovery Act (RCRA). Non-Generators do not presently generate hazardous waste.

Date of Government Version: 03/06/2023
Date Data Arrived at EDR: 03/09/2023
Date Made Active in Reports: 03/20/2023
Number of Days to Update: 11

Source: Environmental Protection Agency
Telephone: 214-665-6444
Last EDR Contact: 07/31/2023
Next Scheduled EDR Contact: 10/02/2023
Data Release Frequency: Quarterly

FUDS: Formerly Used Defense Sites

The listing includes locations of Formerly Used Defense Sites properties where the US Army Corps of Engineers is actively working or will take necessary cleanup actions.

Date of Government Version: 05/08/2023
Date Data Arrived at EDR: 05/16/2023
Date Made Active in Reports: 07/10/2023
Number of Days to Update: 55

Source: U.S. Army Corps of Engineers
Telephone: 202-528-4285
Last EDR Contact: 05/16/2023
Next Scheduled EDR Contact: 08/28/2023
Data Release Frequency: Varies

DOD: Department of Defense Sites

This data set consists of federally owned or administered lands, administered by the Department of Defense, that have any area equal to or greater than 640 acres of the United States, Puerto Rico, and the U.S. Virgin Islands.

Date of Government Version: 06/07/2021
Date Data Arrived at EDR: 07/13/2021
Date Made Active in Reports: 03/09/2022
Number of Days to Update: 239

Source: USGS
Telephone: 888-275-8747
Last EDR Contact: 07/10/2023
Next Scheduled EDR Contact: 10/23/2023
Data Release Frequency: Varies

FEDLAND: Federal and Indian Lands

Federally and Indian administrated lands of the United States. Lands included are administrated by: Army Corps of Engineers, Bureau of Reclamation, National Wild and Scenic River, National Wildlife Refuge, Public Domain Land, Wilderness, Wilderness Study Area, Wildlife Management Area, Bureau of Indian Affairs, Bureau of Land Management, Department of Justice, Forest Service, Fish and Wildlife Service, National Park Service.

Date of Government Version: 04/02/2018
Date Data Arrived at EDR: 04/11/2018
Date Made Active in Reports: 11/06/2019
Number of Days to Update: 574

Source: U.S. Geological Survey
Telephone: 888-275-8747
Last EDR Contact: 07/05/2023
Next Scheduled EDR Contact: 10/16/2023
Data Release Frequency: N/A

SCRD DRYCLEANERS: State Coalition for Remediation of Drycleaners Listing

The State Coalition for Remediation of Drycleaners was established in 1998, with support from the U.S. EPA Office of Superfund Remediation and Technology Innovation. It is comprised of representatives of states with established drycleaner remediation programs. Currently the member states are Alabama, Connecticut, Florida, Illinois, Kansas, Minnesota, Missouri, North Carolina, Oregon, South Carolina, Tennessee, Texas, and Wisconsin.

GOVERNMENT RECORDS SEARCHED / DATA CURRENCY TRACKING

Date of Government Version: 07/30/2021
Date Data Arrived at EDR: 02/03/2023
Date Made Active in Reports: 02/10/2023
Number of Days to Update: 7

Source: Environmental Protection Agency
Telephone: 615-532-8599
Last EDR Contact: 08/01/2023
Next Scheduled EDR Contact: 11/20/2023
Data Release Frequency: Varies

US FIN ASSUR: Financial Assurance Information

All owners and operators of facilities that treat, store, or dispose of hazardous waste are required to provide proof that they will have sufficient funds to pay for the clean up, closure, and post-closure care of their facilities.

Date of Government Version: 03/13/2023
Date Data Arrived at EDR: 03/21/2023
Date Made Active in Reports: 05/30/2023
Number of Days to Update: 70

Source: Environmental Protection Agency
Telephone: 202-566-1917
Last EDR Contact: 06/20/2023
Next Scheduled EDR Contact: 10/02/2023
Data Release Frequency: Quarterly

EPA WATCH LIST: EPA WATCH LIST

EPA maintains a "Watch List" to facilitate dialogue between EPA, state and local environmental agencies on enforcement matters relating to facilities with alleged violations identified as either significant or high priority. Being on the Watch List does not mean that the facility has actually violated the law only that an investigation by EPA or a state or local environmental agency has led those organizations to allege that an unproven violation has in fact occurred. Being on the Watch List does not represent a higher level of concern regarding the alleged violations that were detected, but instead indicates cases requiring additional dialogue between EPA, state and local agencies - primarily because of the length of time the alleged violation has gone unaddressed or unresolved.

Date of Government Version: 08/30/2013
Date Data Arrived at EDR: 03/21/2014
Date Made Active in Reports: 06/17/2014
Number of Days to Update: 88

Source: Environmental Protection Agency
Telephone: 617-520-3000
Last EDR Contact: 07/31/2023
Next Scheduled EDR Contact: 11/13/2023
Data Release Frequency: Quarterly

2020 COR ACTION: 2020 Corrective Action Program List

The EPA has set ambitious goals for the RCRA Corrective Action program by creating the 2020 Corrective Action Universe. This RCRA cleanup baseline includes facilities expected to need corrective action. The 2020 universe contains a wide variety of sites. Some properties are heavily contaminated while others were contaminated but have since been cleaned up. Still others have not been fully investigated yet, and may require little or no remediation. Inclusion in the 2020 Universe does not necessarily imply failure on the part of a facility to meet its RCRA obligations.

Date of Government Version: 09/30/2017
Date Data Arrived at EDR: 05/08/2018
Date Made Active in Reports: 07/20/2018
Number of Days to Update: 73

Source: Environmental Protection Agency
Telephone: 703-308-4044
Last EDR Contact: 08/03/2023
Next Scheduled EDR Contact: 11/13/2023
Data Release Frequency: Varies

TSCA: Toxic Substances Control Act

Toxic Substances Control Act. TSCA identifies manufacturers and importers of chemical substances included on the TSCA Chemical Substance Inventory list. It includes data on the production volume of these substances by plant site.

Date of Government Version: 12/31/2020
Date Data Arrived at EDR: 06/14/2022
Date Made Active in Reports: 03/24/2023
Number of Days to Update: 283

Source: EPA
Telephone: 202-260-5521
Last EDR Contact: 06/16/2023
Next Scheduled EDR Contact: 09/25/2023
Data Release Frequency: Every 4 Years

TRIS: Toxic Chemical Release Inventory System

Toxic Release Inventory System. TRIS identifies facilities which release toxic chemicals to the air, water and land in reportable quantities under SARA Title III Section 313.

GOVERNMENT RECORDS SEARCHED / DATA CURRENCY TRACKING

Date of Government Version: 12/31/2021
Date Data Arrived at EDR: 02/16/2023
Date Made Active in Reports: 05/02/2023
Number of Days to Update: 75

Source: EPA
Telephone: 202-566-0250
Last EDR Contact: 05/19/2023
Next Scheduled EDR Contact: 08/28/2023
Data Release Frequency: Annually

SSTS: Section 7 Tracking Systems

Section 7 of the Federal Insecticide, Fungicide and Rodenticide Act, as amended (92 Stat. 829) requires all registered pesticide-producing establishments to submit a report to the Environmental Protection Agency by March 1st each year. Each establishment must report the types and amounts of pesticides, active ingredients and devices being produced, and those having been produced and sold or distributed in the past year.

Date of Government Version: 04/17/2023
Date Data Arrived at EDR: 04/18/2023
Date Made Active in Reports: 07/10/2023
Number of Days to Update: 83

Source: EPA
Telephone: 202-564-4203
Last EDR Contact: 07/18/2023
Next Scheduled EDR Contact: 10/30/2023
Data Release Frequency: Annually

ROD: Records Of Decision

Record of Decision. ROD documents mandate a permanent remedy at an NPL (Superfund) site containing technical and health information to aid in the cleanup.

Date of Government Version: 06/22/2023
Date Data Arrived at EDR: 07/06/2023
Date Made Active in Reports: 07/24/2023
Number of Days to Update: 18

Source: EPA
Telephone: 703-416-0223
Last EDR Contact: 08/02/2023
Next Scheduled EDR Contact: 09/11/2023
Data Release Frequency: Annually

RMP: Risk Management Plans

When Congress passed the Clean Air Act Amendments of 1990, it required EPA to publish regulations and guidance for chemical accident prevention at facilities using extremely hazardous substances. The Risk Management Program Rule (RMP Rule) was written to implement Section 112(r) of these amendments. The rule, which built upon existing industry codes and standards, requires companies of all sizes that use certain flammable and toxic substances to develop a Risk Management Program, which includes a(n): Hazard assessment that details the potential effects of an accidental release, an accident history of the last five years, and an evaluation of worst-case and alternative accidental releases; Prevention program that includes safety precautions and maintenance, monitoring, and employee training measures; and Emergency response program that spells out emergency health care, employee training measures and procedures for informing the public and response agencies (e.g the fire department) should an accident occur.

Date of Government Version: 04/27/2022
Date Data Arrived at EDR: 05/04/2022
Date Made Active in Reports: 05/10/2022
Number of Days to Update: 6

Source: Environmental Protection Agency
Telephone: 202-564-8600
Last EDR Contact: 06/12/2023
Next Scheduled EDR Contact: 10/30/2023
Data Release Frequency: Varies

RAATS: RCRA Administrative Action Tracking System

RCRA Administration Action Tracking System. RAATS contains records based on enforcement actions issued under RCRA pertaining to major violators and includes administrative and civil actions brought by the EPA. For administration actions after September 30, 1995, data entry in the RAATS database was discontinued. EPA will retain a copy of the database for historical records. It was necessary to terminate RAATS because a decrease in agency resources made it impossible to continue to update the information contained in the database.

Date of Government Version: 04/17/1995
Date Data Arrived at EDR: 07/03/1995
Date Made Active in Reports: 08/07/1995
Number of Days to Update: 35

Source: EPA
Telephone: 202-564-4104
Last EDR Contact: 06/02/2008
Next Scheduled EDR Contact: 09/01/2008
Data Release Frequency: No Update Planned

GOVERNMENT RECORDS SEARCHED / DATA CURRENCY TRACKING

PRP: Potentially Responsible Parties

A listing of verified Potentially Responsible Parties

Date of Government Version: 06/22/2023	Source: EPA
Date Data Arrived at EDR: 07/06/2023	Telephone: 202-564-6023
Date Made Active in Reports: 07/24/2023	Last EDR Contact: 08/02/2023
Number of Days to Update: 18	Next Scheduled EDR Contact: 11/13/2023
	Data Release Frequency: Quarterly

PADS: PCB Activity Database System

PCB Activity Database. PADS Identifies generators, transporters, commercial storers and/or brokers and disposers of PCB's who are required to notify the EPA of such activities.

Date of Government Version: 03/20/2023	Source: EPA
Date Data Arrived at EDR: 04/04/2023	Telephone: 202-566-0500
Date Made Active in Reports: 06/09/2023	Last EDR Contact: 07/07/2023
Number of Days to Update: 66	Next Scheduled EDR Contact: 10/16/2023
	Data Release Frequency: Annually

ICIS: Integrated Compliance Information System

The Integrated Compliance Information System (ICIS) supports the information needs of the national enforcement and compliance program as well as the unique needs of the National Pollutant Discharge Elimination System (NPDES) program.

Date of Government Version: 11/18/2016	Source: Environmental Protection Agency
Date Data Arrived at EDR: 11/23/2016	Telephone: 202-564-2501
Date Made Active in Reports: 02/10/2017	Last EDR Contact: 06/27/2023
Number of Days to Update: 79	Next Scheduled EDR Contact: 10/16/2023
	Data Release Frequency: Quarterly

FTTS: FIFRA/ TSCA Tracking System - FIFRA (Federal Insecticide, Fungicide, & Rodenticide Act)/TSCA (Toxic Substances Control Act)

FTTS tracks administrative cases and pesticide enforcement actions and compliance activities related to FIFRA, TSCA and EPCRA (Emergency Planning and Community Right-to-Know Act). To maintain currency, EDR contacts the Agency on a quarterly basis.

Date of Government Version: 04/09/2009	Source: EPA/Office of Prevention, Pesticides and Toxic Substances
Date Data Arrived at EDR: 04/16/2009	Telephone: 202-566-1667
Date Made Active in Reports: 05/11/2009	Last EDR Contact: 08/18/2017
Number of Days to Update: 25	Next Scheduled EDR Contact: 12/04/2017
	Data Release Frequency: No Update Planned

FTTS INSP: FIFRA/ TSCA Tracking System - FIFRA (Federal Insecticide, Fungicide, & Rodenticide Act)/TSCA (Toxic Substances Control Act)

A listing of FIFRA/TSCA Tracking System (FTTS) inspections and enforcements.

Date of Government Version: 04/09/2009	Source: EPA
Date Data Arrived at EDR: 04/16/2009	Telephone: 202-566-1667
Date Made Active in Reports: 05/11/2009	Last EDR Contact: 08/18/2017
Number of Days to Update: 25	Next Scheduled EDR Contact: 12/04/2017
	Data Release Frequency: No Update Planned

MLTS: Material Licensing Tracking System

MLTS is maintained by the Nuclear Regulatory Commission and contains a list of approximately 8,100 sites which possess or use radioactive materials and which are subject to NRC licensing requirements. To maintain currency, EDR contacts the Agency on a quarterly basis.

Date of Government Version: 03/15/2023	Source: Nuclear Regulatory Commission
Date Data Arrived at EDR: 03/21/2023	Telephone: 301-415-7169
Date Made Active in Reports: 05/30/2023	Last EDR Contact: 07/12/2023
Number of Days to Update: 70	Next Scheduled EDR Contact: 10/30/2023
	Data Release Frequency: Quarterly

GOVERNMENT RECORDS SEARCHED / DATA CURRENCY TRACKING

COAL ASH DOE: Steam-Electric Plant Operation Data

A listing of power plants that store ash in surface ponds.

Date of Government Version: 12/31/2021	Source: Department of Energy
Date Data Arrived at EDR: 04/14/2023	Telephone: 202-586-8719
Date Made Active in Reports: 07/10/2023	Last EDR Contact: 05/25/2023
Number of Days to Update: 87	Next Scheduled EDR Contact: 09/11/2023
	Data Release Frequency: Varies

COAL ASH EPA: Coal Combustion Residues Surface Impoundments List

A listing of coal combustion residues surface impoundments with high hazard potential ratings.

Date of Government Version: 01/12/2017	Source: Environmental Protection Agency
Date Data Arrived at EDR: 03/05/2019	Telephone: N/A
Date Made Active in Reports: 11/11/2019	Last EDR Contact: 05/25/2023
Number of Days to Update: 251	Next Scheduled EDR Contact: 09/11/2023
	Data Release Frequency: Varies

PCB TRANSFORMER: PCB Transformer Registration Database

The database of PCB transformer registrations that includes all PCB registration submittals.

Date of Government Version: 09/13/2019	Source: Environmental Protection Agency
Date Data Arrived at EDR: 11/06/2019	Telephone: 202-566-0517
Date Made Active in Reports: 02/10/2020	Last EDR Contact: 08/03/2023
Number of Days to Update: 96	Next Scheduled EDR Contact: 11/13/2023
	Data Release Frequency: Varies

RADINFO: Radiation Information Database

The Radiation Information Database (RADINFO) contains information about facilities that are regulated by U.S. Environmental Protection Agency (EPA) regulations for radiation and radioactivity.

Date of Government Version: 07/01/2019	Source: Environmental Protection Agency
Date Data Arrived at EDR: 07/01/2019	Telephone: 202-343-9775
Date Made Active in Reports: 09/23/2019	Last EDR Contact: 06/22/2023
Number of Days to Update: 84	Next Scheduled EDR Contact: 10/09/2023
	Data Release Frequency: Quarterly

HIST FTTS: FIFRA/TSCA Tracking System Administrative Case Listing

A complete administrative case listing from the FIFRA/TSCA Tracking System (FTTS) for all ten EPA regions. The information was obtained from the National Compliance Database (NCDB). NCDB supports the implementation of FIFRA (Federal Insecticide, Fungicide, and Rodenticide Act) and TSCA (Toxic Substances Control Act). Some EPA regions are now closing out records. Because of that, and the fact that some EPA regions are not providing EPA Headquarters with updated records, it was decided to create a HIST FTTS database. It included records that may not be included in the newer FTTS database updates. This database is no longer updated.

Date of Government Version: 10/19/2006	Source: Environmental Protection Agency
Date Data Arrived at EDR: 03/01/2007	Telephone: 202-564-2501
Date Made Active in Reports: 04/10/2007	Last EDR Contact: 12/17/2007
Number of Days to Update: 40	Next Scheduled EDR Contact: 03/17/2008
	Data Release Frequency: No Update Planned

HIST FTTS INSP: FIFRA/TSCA Tracking System Inspection & Enforcement Case Listing

A complete inspection and enforcement case listing from the FIFRA/TSCA Tracking System (FTTS) for all ten EPA regions. The information was obtained from the National Compliance Database (NCDB). NCDB supports the implementation of FIFRA (Federal Insecticide, Fungicide, and Rodenticide Act) and TSCA (Toxic Substances Control Act). Some EPA regions are now closing out records. Because of that, and the fact that some EPA regions are not providing EPA Headquarters with updated records, it was decided to create a HIST FTTS database. It included records that may not be included in the newer FTTS database updates. This database is no longer updated.

GOVERNMENT RECORDS SEARCHED / DATA CURRENCY TRACKING

Date of Government Version: 10/19/2006
Date Data Arrived at EDR: 03/01/2007
Date Made Active in Reports: 04/10/2007
Number of Days to Update: 40

Source: Environmental Protection Agency
Telephone: 202-564-2501
Last EDR Contact: 12/17/2008
Next Scheduled EDR Contact: 03/17/2008
Data Release Frequency: No Update Planned

DOT OPS: Incident and Accident Data

Department of Transportation, Office of Pipeline Safety Incident and Accident data.

Date of Government Version: 01/02/2020
Date Data Arrived at EDR: 01/28/2020
Date Made Active in Reports: 04/17/2020
Number of Days to Update: 80

Source: Department of Transportation, Office of Pipeline Safety
Telephone: 202-366-4595
Last EDR Contact: 07/25/2023
Next Scheduled EDR Contact: 11/06/2023
Data Release Frequency: Quarterly

CONSENT: Superfund (CERCLA) Consent Decrees

Major legal settlements that establish responsibility and standards for cleanup at NPL (Superfund) sites. Released periodically by United States District Courts after settlement by parties to litigation matters.

Date of Government Version: 03/31/2023
Date Data Arrived at EDR: 04/20/2023
Date Made Active in Reports: 07/10/2023
Number of Days to Update: 81

Source: Department of Justice, Consent Decree Library
Telephone: Varies
Last EDR Contact: 06/27/2023
Next Scheduled EDR Contact: 10/16/2023
Data Release Frequency: Varies

BRS: Biennial Reporting System

The Biennial Reporting System is a national system administered by the EPA that collects data on the generation and management of hazardous waste. BRS captures detailed data from two groups: Large Quantity Generators (LQG) and Treatment, Storage, and Disposal Facilities.

Date of Government Version: 12/31/2021
Date Data Arrived at EDR: 03/09/2023
Date Made Active in Reports: 03/20/2023
Number of Days to Update: 11

Source: EPA/NTIS
Telephone: 800-424-9346
Last EDR Contact: 07/31/2023
Next Scheduled EDR Contact: 10/02/2023
Data Release Frequency: Biennially

INDIAN RESERV: Indian Reservations

This map layer portrays Indian administered lands of the United States that have any area equal to or greater than 640 acres.

Date of Government Version: 12/31/2014
Date Data Arrived at EDR: 07/14/2015
Date Made Active in Reports: 01/10/2017
Number of Days to Update: 546

Source: USGS
Telephone: 202-208-3710
Last EDR Contact: 07/05/2023
Next Scheduled EDR Contact: 10/16/2023
Data Release Frequency: Semi-Annually

FUSRAP: Formerly Utilized Sites Remedial Action Program

DOE established the Formerly Utilized Sites Remedial Action Program (FUSRAP) in 1974 to remediate sites where radioactive contamination remained from Manhattan Project and early U.S. Atomic Energy Commission (AEC) operations.

Date of Government Version: 03/03/2023
Date Data Arrived at EDR: 03/03/2023
Date Made Active in Reports: 06/09/2023
Number of Days to Update: 98

Source: Department of Energy
Telephone: 202-586-3559
Last EDR Contact: 07/26/2023
Next Scheduled EDR Contact: 11/13/2023
Data Release Frequency: Varies

UMTRA: Uranium Mill Tailings Sites

Uranium ore was mined by private companies for federal government use in national defense programs. When the mills shut down, large piles of the sand-like material (mill tailings) remain after uranium has been extracted from the ore. Levels of human exposure to radioactive materials from the piles are low; however, in some cases tailings were used as construction materials before the potential health hazards of the tailings were recognized.

GOVERNMENT RECORDS SEARCHED / DATA CURRENCY TRACKING

Date of Government Version: 08/30/2019
Date Data Arrived at EDR: 11/15/2019
Date Made Active in Reports: 01/28/2020
Number of Days to Update: 74

Source: Department of Energy
Telephone: 505-845-0011
Last EDR Contact: 05/24/2023
Next Scheduled EDR Contact: 08/28/2023
Data Release Frequency: Varies

LEAD SMELTER 1: Lead Smelter Sites

A listing of former lead smelter site locations.

Date of Government Version: 06/22/2023
Date Data Arrived at EDR: 07/06/2023
Date Made Active in Reports: 07/24/2023
Number of Days to Update: 18

Source: Environmental Protection Agency
Telephone: 703-603-8787
Last EDR Contact: 08/02/2023
Next Scheduled EDR Contact: 10/09/2023
Data Release Frequency: Varies

LEAD SMELTER 2: Lead Smelter Sites

A list of several hundred sites in the U.S. where secondary lead smelting was done from 1931 and 1964. These sites may pose a threat to public health through ingestion or inhalation of contaminated soil or dust

Date of Government Version: 04/05/2001
Date Data Arrived at EDR: 10/27/2010
Date Made Active in Reports: 12/02/2010
Number of Days to Update: 36

Source: American Journal of Public Health
Telephone: 703-305-6451
Last EDR Contact: 12/02/2009
Next Scheduled EDR Contact: N/A
Data Release Frequency: No Update Planned

US AIRS (AFS): Aerometric Information Retrieval System Facility Subsystem (AFS)

The database is a sub-system of Aerometric Information Retrieval System (AIRS). AFS contains compliance data on air pollution point sources regulated by the U.S. EPA and/or state and local air regulatory agencies. This information comes from source reports by various stationary sources of air pollution, such as electric power plants, steel mills, factories, and universities, and provides information about the air pollutants they produce. Action, air program, air program pollutant, and general level plant data. It is used to track emissions and compliance data from industrial plants.

Date of Government Version: 10/12/2016
Date Data Arrived at EDR: 10/26/2016
Date Made Active in Reports: 02/03/2017
Number of Days to Update: 100

Source: EPA
Telephone: 202-564-2496
Last EDR Contact: 09/26/2017
Next Scheduled EDR Contact: 01/08/2018
Data Release Frequency: Annually

US AIRS MINOR: Air Facility System Data

A listing of minor source facilities.

Date of Government Version: 10/12/2016
Date Data Arrived at EDR: 10/26/2016
Date Made Active in Reports: 02/03/2017
Number of Days to Update: 100

Source: EPA
Telephone: 202-564-2496
Last EDR Contact: 09/26/2017
Next Scheduled EDR Contact: 01/08/2018
Data Release Frequency: Annually

MINES VIOLATIONS: MSHA Violation Assessment Data

Mines violation and assessment information. Department of Labor, Mine Safety & Health Administration.

Date of Government Version: 04/03/2023
Date Data Arrived at EDR: 04/04/2023
Date Made Active in Reports: 06/09/2023
Number of Days to Update: 66

Source: DOL, Mine Safety & Health Admi
Telephone: 202-693-9424
Last EDR Contact: 07/05/2023
Next Scheduled EDR Contact: 09/11/2023
Data Release Frequency: Quarterly

US MINES: Mines Master Index File

Contains all mine identification numbers issued for mines active or opened since 1971. The data also includes violation information.

GOVERNMENT RECORDS SEARCHED / DATA CURRENCY TRACKING

Date of Government Version: 05/01/2023
Date Data Arrived at EDR: 05/24/2023
Date Made Active in Reports: 07/24/2023
Number of Days to Update: 61

Source: Department of Labor, Mine Safety and Health Administration
Telephone: 303-231-5959
Last EDR Contact: 05/24/2023
Next Scheduled EDR Contact: 09/04/2023
Data Release Frequency: Semi-Annually

US MINES 2: Ferrous and Nonferrous Metal Mines Database Listing

This map layer includes ferrous (ferrous metal mines are facilities that extract ferrous metals, such as iron ore or molybdenum) and nonferrous (Nonferrous metal mines are facilities that extract nonferrous metals, such as gold, silver, copper, zinc, and lead) metal mines in the United States.

Date of Government Version: 01/07/2022
Date Data Arrived at EDR: 02/24/2023
Date Made Active in Reports: 05/17/2023
Number of Days to Update: 82

Source: USGS
Telephone: 703-648-7709
Last EDR Contact: 05/25/2023
Next Scheduled EDR Contact: 09/04/2023
Data Release Frequency: Varies

US MINES 3: Active Mines & Mineral Plants Database Listing

Active Mines and Mineral Processing Plant operations for commodities monitored by the Minerals Information Team of the USGS.

Date of Government Version: 04/14/2011
Date Data Arrived at EDR: 06/08/2011
Date Made Active in Reports: 09/13/2011
Number of Days to Update: 97

Source: USGS
Telephone: 703-648-7709
Last EDR Contact: 05/25/2023
Next Scheduled EDR Contact: 09/04/2023
Data Release Frequency: Varies

ABANDONED MINES: Abandoned Mines

An inventory of land and water impacted by past mining (primarily coal mining) is maintained by OSMRE to provide information needed to implement the Surface Mining Control and Reclamation Act of 1977 (SMCRA). The inventory contains information on the location, type, and extent of AML impacts, as well as, information on the cost associated with the reclamation of those problems. The inventory is based upon field surveys by State, Tribal, and OSMRE program officials. It is dynamic to the extent that it is modified as new problems are identified and existing problems are reclaimed.

Date of Government Version: 03/17/2023
Date Data Arrived at EDR: 03/17/2023
Date Made Active in Reports: 05/30/2023
Number of Days to Update: 74

Source: Department of Interior
Telephone: 202-208-2609
Last EDR Contact: 06/13/2023
Next Scheduled EDR Contact: 09/18/2023
Data Release Frequency: Quarterly

FINDS: Facility Index System/Facility Registry System

Facility Index System. FINDS contains both facility information and 'pointers' to other sources that contain more detail. EDR includes the following FINDS databases in this report: PCS (Permit Compliance System), AIRS (Aerometric Information Retrieval System), DOCKET (Enforcement Docket used to manage and track information on civil judicial enforcement cases for all environmental statutes), FURS (Federal Underground Injection Control), C-DOCKET (Criminal Docket System used to track criminal enforcement actions for all environmental statutes), FFIS (Federal Facilities Information System), STATE (State Environmental Laws and Statutes), and PADS (PCB Activity Data System).

Date of Government Version: 05/04/2023
Date Data Arrived at EDR: 05/25/2023
Date Made Active in Reports: 07/24/2023
Number of Days to Update: 60

Source: EPA
Telephone: (214) 665-2200
Last EDR Contact: 05/25/2023
Next Scheduled EDR Contact: 09/11/2023
Data Release Frequency: Quarterly

ECHO: Enforcement & Compliance History Information

ECHO provides integrated compliance and enforcement information for about 800,000 regulated facilities nationwide.

Date of Government Version: 03/25/2023
Date Data Arrived at EDR: 03/31/2023
Date Made Active in Reports: 06/09/2023
Number of Days to Update: 70

Source: Environmental Protection Agency
Telephone: 202-564-2280
Last EDR Contact: 06/29/2023
Next Scheduled EDR Contact: 10/16/2023
Data Release Frequency: Quarterly

GOVERNMENT RECORDS SEARCHED / DATA CURRENCY TRACKING

DOCKET HWC: Hazardous Waste Compliance Docket Listing

A complete list of the Federal Agency Hazardous Waste Compliance Docket Facilities.

Date of Government Version: 05/06/2021	Source: Environmental Protection Agency
Date Data Arrived at EDR: 05/21/2021	Telephone: 202-564-0527
Date Made Active in Reports: 08/11/2021	Last EDR Contact: 05/17/2023
Number of Days to Update: 82	Next Scheduled EDR Contact: 09/04/2023
	Data Release Frequency: Varies

UXO: Unexploded Ordnance Sites

A listing of unexploded ordnance site locations

Date of Government Version: 11/09/2021	Source: Department of Defense
Date Data Arrived at EDR: 10/20/2022	Telephone: 703-704-1564
Date Made Active in Reports: 01/10/2023	Last EDR Contact: 07/06/2023
Number of Days to Update: 82	Next Scheduled EDR Contact: 10/23/2023
	Data Release Frequency: Varies

FUELS PROGRAM: EPA Fuels Program Registered Listing

This listing includes facilities that are registered under the Part 80 (Code of Federal Regulations) EPA Fuels Programs. All companies now are required to submit new and updated registrations.

Date of Government Version: 05/15/2023	Source: EPA
Date Data Arrived at EDR: 05/17/2023	Telephone: 800-385-6164
Date Made Active in Reports: 07/10/2023	Last EDR Contact: 05/17/2023
Number of Days to Update: 54	Next Scheduled EDR Contact: 08/28/2023
	Data Release Frequency: Quarterly

PFAS NPL: Superfund Sites with PFAS Detections Information

EPA's Office of Land and Emergency Management and EPA Regional Offices maintain data describing what is known about site investigations, contamination, and remedial actions under the Comprehensive Environmental Response, Compensation, and Liability Act (CERCLA) where PFAS is present in the environment.

Date of Government Version: 06/07/2023	Source: Environmental Protection Agency
Date Data Arrived at EDR: 06/08/2023	Telephone: 703-603-8895
Date Made Active in Reports: 06/09/2023	Last EDR Contact: 07/05/2023
Number of Days to Update: 1	Next Scheduled EDR Contact: 10/16/2023
	Data Release Frequency: Varies

PFAS FEDERAL SITES: Federal Sites PFAS Information

Several federal entities, such as the federal Superfund program, Department of Defense, National Aeronautics and Space Administration, Department of Transportation, and Department of Energy provided information for sites with known or suspected detections at federal facilities.

Date of Government Version: 03/30/2023	Source: Environmental Protection Agency
Date Data Arrived at EDR: 03/30/2023	Telephone: 202-272-0167
Date Made Active in Reports: 04/07/2023	Last EDR Contact: 07/05/2023
Number of Days to Update: 8	Next Scheduled EDR Contact: 10/16/2023
	Data Release Frequency: Varies

PFAS TSCA: PFAS Manufacture and Imports Information

EPA issued the Chemical Data Reporting (CDR) Rule under the Toxic Substances Control Act (TSCA) and requires chemical manufacturers and facilities that manufacture or import chemical substances to report data to EPA. EPA publishes non-confidential business information (non-CBI) and includes descriptive information about each site, corporate parent, production volume, other manufacturing information, and processing and use information.

Date of Government Version: 03/30/2023	Source: Environmental Protection Agency
Date Data Arrived at EDR: 03/30/2023	Telephone: 202-272-0167
Date Made Active in Reports: 06/09/2023	Last EDR Contact: 07/05/2023
Number of Days to Update: 71	Next Scheduled EDR Contact: 10/16/2023
	Data Release Frequency: Varies

GOVERNMENT RECORDS SEARCHED / DATA CURRENCY TRACKING

PFAS RCRA MANIFEST: PFAS Transfers Identified In the RCRA Database Listing

To work around the lack of PFAS waste codes in the RCRA database, EPA developed the PFAS Transfers dataset by mining e-Manifest records containing at least one of these common PFAS keywords: PFAS, PFOA, PFOS, PERFL, AFFF, GENX, GEN-X (plus the VT waste codes). These keywords were searched for in the following text fields: Manifest handling instructions (MANIFEST_HANDLING_INSTR), Non-hazardous waste description (NON_HAZ_WASTE_DESCRIPTION), DOT printed information (DOT_PRINTED_INFORMATION), Waste line handling instructions (WASTE_LINE_HANDLING_INSTR), Waste residue comments (WASTE_RESIDUE_COMMENTS).

Date of Government Version: 03/30/2023	Source: Environmental Protection Agency
Date Data Arrived at EDR: 03/30/2023	Telephone: 202-272-0167
Date Made Active in Reports: 05/02/2023	Last EDR Contact: 07/05/2023
Number of Days to Update: 33	Next Scheduled EDR Contact: 10/16/2023
	Data Release Frequency: Varies

PFAS ATSDR: PFAS Contamination Site Location Listing

PFAS contamination site locations from the Department of Health & Human Services, Center for Disease Control & Prevention. ATSDR is involved at a number of PFAS-related sites, either directly or through assisting state and federal partners. As of now, most sites are related to drinking water contamination connected with PFAS production facilities or fire training areas where aqueous film-forming firefighting foam (AFFF) was regularly used.

Date of Government Version: 06/24/2020	Source: Department of Health & Human Services
Date Data Arrived at EDR: 03/17/2021	Telephone: 202-741-5770
Date Made Active in Reports: 11/08/2022	Last EDR Contact: 07/19/2023
Number of Days to Update: 601	Next Scheduled EDR Contact: 11/06/2023
	Data Release Frequency: Varies

PFAS WQP: Ambient Environmental Sampling for PFAS

The Water Quality Portal (WQP) is a part of a modernized repository storing ambient sampling data for all environmental media and tissue samples. A wide range of federal, state, tribal and local governments, academic and non-governmental organizations and individuals submit project details and sampling results to this public repository. The information is commonly used for research and assessments of environmental quality.

Date of Government Version: 03/30/2023	Source: Environmental Protection Agency
Date Data Arrived at EDR: 03/30/2023	Telephone: 202-272-0167
Date Made Active in Reports: 05/02/2023	Last EDR Contact: 07/05/2023
Number of Days to Update: 33	Next Scheduled EDR Contact: 10/16/2023
	Data Release Frequency: Varies

PFAS NPDES: Clean Water Act Discharge Monitoring Information

Any discharger of pollutants to waters of the United States from a point source must have a National Pollutant Discharge Elimination System (NPDES) permit. The process for obtaining limits involves the regulated entity (permittee) disclosing releases in a NPDES permit application and the permitting authority (typically the state but sometimes EPA) deciding whether to require monitoring or monitoring with limits. Caveats and Limitations: Less than half of states have required PFAS monitoring for at least one of their permittees and fewer states have established PFAS effluent limits for permittees. New rulemakings have been initiated that may increase the number of facilities monitoring for PFAS in the future.

Date of Government Version: 03/30/2023	Source: Environmental Protection Agency
Date Data Arrived at EDR: 03/30/2023	Telephone: 202-272-0167
Date Made Active in Reports: 04/07/2023	Last EDR Contact: 07/05/2023
Number of Days to Update: 8	Next Scheduled EDR Contact: 10/16/2023
	Data Release Frequency: Varies

PFAS ECHO: Facilities in Industries that May Be Handling PFAS Listing

Regulators and the public have expressed interest in knowing which regulated entities may be using PFAS. EPA has developed a dataset from various sources that show which industries may be handling PFAS. Approximately 120,000 facilities subject to federal environmental programs have operated or currently operate in industry sectors with processes that may involve handling and/or release of PFAS.

GOVERNMENT RECORDS SEARCHED / DATA CURRENCY TRACKING

Date of Government Version: 03/30/2023
Date Data Arrived at EDR: 03/30/2023
Date Made Active in Reports: 04/03/2023
Number of Days to Update: 4

Source: Environmental Protection Agency
Telephone: 202-272-0167
Last EDR Contact: 07/05/2023
Next Scheduled EDR Contact: 10/16/2023
Data Release Frequency: Varies

PFAS ECHO FIRE TRAINING: Facilities in Industries that May Be Handling PFAS Listing

A list of fire training sites was added to the Industry Sectors dataset using a keyword search on the permitted facility's name to identify sites where fire-fighting foam may have been used in training exercises. Additionally, you may view an example spreadsheet of the subset of fire training facility data, as well as the keywords used in selecting or deselecting a facility for the subset. as well as the keywords used in selecting or deselecting a facility for the subset. These keywords were tested to maximize accuracy in selecting facilities that may use fire-fighting foam in training exercises, however, due to the lack of a required reporting field in the data systems for designating fire training sites, this methodology may not identify all fire training sites or may potentially misidentify them.

Date of Government Version: 03/30/2023
Date Data Arrived at EDR: 03/30/2023
Date Made Active in Reports: 04/03/2023
Number of Days to Update: 4

Source: Environmental Protection Agency
Telephone: 202-272-0167
Last EDR Contact: 07/05/2023
Next Scheduled EDR Contact: 10/16/2023
Data Release Frequency: Varies

PFAS PART 139 AIRPORT: All Certified Part 139 Airports PFAS Information Listing

Since July 1, 2006, all certified part 139 airports are required to have fire-fighting foam onsite that meet military specifications (MIL-F-24385) (14 CFR 139.317). To date, these military specification fire-fighting foams are fluorinated and have been historically used for training and extinguishing. The 2018 FAA Reauthorization Act has a provision stating that no later than October 2021, FAA shall not require the use of fluorinated AFFF. This provision does not prohibit the use of fluorinated AFFF at Part 139 civilian airports; it only prohibits FAA from mandating its use. The Federal Aviation Administration's document AC 150/5210-6D - Aircraft Fire Extinguishing Agents provides guidance on Aircraft Fire Extinguishing Agents, which includes Aqueous Film Forming Foam (AFFF).

Date of Government Version: 03/30/2023
Date Data Arrived at EDR: 03/30/2023
Date Made Active in Reports: 04/03/2023
Number of Days to Update: 4

Source: Environmental Protection Agency
Telephone: 202-272-0167
Last EDR Contact: 07/05/2023
Next Scheduled EDR Contact: 10/16/2023
Data Release Frequency: Varies

AQUEOUS FOAM NRC: Aqueous Foam Related Incidents Listing

The National Response Center (NRC) serves as an emergency call center that fields initial reports for pollution and railroad incidents and forwards that information to appropriate federal/state agencies for response. The spreadsheets posted to the NRC website contain initial incident data that has not been validated or investigated by a federal/state response agency. Response center calls from 1990 to the most recent complete calendar year where there was indication of Aqueous Film Forming Foam (AFFF) usage are included in this dataset. NRC calls may reference AFFF usage in the ?Material Involved? or ?Incident Description? fields.

Date of Government Version: 04/27/2023
Date Data Arrived at EDR: 04/27/2023
Date Made Active in Reports: 05/02/2023
Number of Days to Update: 5

Source: Environmental Protection Agency
Telephone: 202-272-0167
Last EDR Contact: 07/06/2023
Next Scheduled EDR Contact: 10/16/2023
Data Release Frequency: Varies

PFAS: PFAS Contamination Site Location Listing

PFOS and PFOA stand for perfluorooctane sulfonate and perfluorooctanoic acid, respectively. Both are fluorinated organic chemicals, part of a larger family of compounds referred to as perfluoroalkyl substances (PFASs).

Date of Government Version: 03/01/2023
Date Data Arrived at EDR: 03/08/2023
Date Made Active in Reports: 05/31/2023
Number of Days to Update: 84

Source: Texas Commission on Environmental Quality
Telephone: 512-239-2341
Last EDR Contact: 05/24/2023
Next Scheduled EDR Contact: 09/11/2023
Data Release Frequency: Varies

GOVERNMENT RECORDS SEARCHED / DATA CURRENCY TRACKING

AQUEOUS FOAM: AFFF Sites Listing

A list of Aqueous Film Forming Foam (AFFF) sites.

Date of Government Version: 03/06/2023
Date Data Arrived at EDR: 03/15/2023
Date Made Active in Reports: 06/05/2023
Number of Days to Update: 82

Source: Texas Commission on Environmental Quality
Telephone: 512-239-1913
Last EDR Contact: 05/24/2023
Next Scheduled EDR Contact: 09/11/2023
Data Release Frequency: Varies

AIRS: Current Emission Inventory Data

The database lists by company, along with their actual emissions, the TNRCC air accounts that emit EPA criteria pollutants.

Date of Government Version: 03/09/2023
Date Data Arrived at EDR: 03/15/2023
Date Made Active in Reports: 05/31/2023
Number of Days to Update: 77

Source: Texas Commission on Environmental Quality
Telephone: N/A
Last EDR Contact: 06/01/2023
Next Scheduled EDR Contact: 09/18/2023
Data Release Frequency: Semi-Annually

APAR: Affected Property Assessment Report Site Listing

Listing of Sites That Have Received an APAR (Affected Property Assessment Report)

Date of Government Version: 04/03/2023
Date Data Arrived at EDR: 04/06/2023
Date Made Active in Reports: 06/21/2023
Number of Days to Update: 76

Source: Texas Commission on Environmental Quality
Telephone: 512-239-5872
Last EDR Contact: 06/27/2023
Next Scheduled EDR Contact: 10/16/2023
Data Release Frequency: Varies

ASBESTOS: Asbestos Notification Listing

A listing of asbestos notification site locations.

Date of Government Version: 02/23/2023
Date Data Arrived at EDR: 02/28/2023
Date Made Active in Reports: 05/18/2023
Number of Days to Update: 79

Source: Department of State Health Services
Telephone: 512-834-6787
Last EDR Contact: 05/10/2023
Next Scheduled EDR Contact: 08/28/2023
Data Release Frequency: Varies

COAL ASH: Coal Ash Disposal Sites

A listing of facilities that use surface impoundments or landfills to dispose of coal ash.

Date of Government Version: 04/25/2023
Date Data Arrived at EDR: 04/26/2023
Date Made Active in Reports: 07/17/2023
Number of Days to Update: 82

Source: Texas Commission on Environmental Quality
Telephone: 512-239-6624
Last EDR Contact: 07/19/2023
Next Scheduled EDR Contact: 11/06/2023
Data Release Frequency: Varies

DRYCLEANERS: Drycleaner Registration Database Listing

A listing of drycleaning facilities.

Date of Government Version: 01/11/2023
Date Data Arrived at EDR: 02/22/2023
Date Made Active in Reports: 05/16/2023
Number of Days to Update: 83

Source: Texas Commission on Environmental Quality
Telephone: 512-239-2160
Last EDR Contact: 05/24/2023
Next Scheduled EDR Contact: 09/04/2023
Data Release Frequency: Varies

ED AQUIF: Edwards Aquifer Permits

A listing of permits in the Edwards Aquifer Protection Program database. The information provided is for the counties located in the Austin Region (Hays, Travis, and Williamson counties).

Date of Government Version: 03/31/2023
Date Data Arrived at EDR: 03/31/2023
Date Made Active in Reports: 04/03/2023
Number of Days to Update: 3

Source: Texas Commission on Environmental Quality, Austin Region
Telephone: 512-339-2929
Last EDR Contact: 06/14/2023
Next Scheduled EDR Contact: 10/02/2023
Data Release Frequency: Varies

GOVERNMENT RECORDS SEARCHED / DATA CURRENCY TRACKING

ENFORCEMENT: Notice of Violations Listing A listing of permit violations.

Date of Government Version: 03/17/2023
Date Data Arrived at EDR: 03/29/2023
Date Made Active in Reports: 06/23/2023
Number of Days to Update: 86

Source: Texas Commission on Environmental Quality
Telephone: 512-239-6012
Last EDR Contact: 06/27/2023
Next Scheduled EDR Contact: 10/09/2023
Data Release Frequency: Semi-Annually

Financial Assurance 1: Financial Assurance Information Listing Financial assurance information.

Date of Government Version: 03/21/2023
Date Data Arrived at EDR: 03/23/2023
Date Made Active in Reports: 04/03/2023
Number of Days to Update: 11

Source: Texas Commission on Environmental Quality
Telephone: 512-239-6239
Last EDR Contact: 06/14/2023
Next Scheduled EDR Contact: 10/02/2023
Data Release Frequency: Varies

Financial Assurance 2: Financial Assurance Information Listing

Financial Assurance information for underground storage tank facilities. Financial assurance is intended to ensure that resources are available to pay for the cost of closure, post-closure care, and corrective measures if the owner or operator of a regulated facility is unable or unwilling to pay

Date of Government Version: 03/02/2023
Date Data Arrived at EDR: 03/22/2023
Date Made Active in Reports: 06/07/2023
Number of Days to Update: 77

Source: Texas Commission on Environmental Quality
Telephone: 512-239-0986
Last EDR Contact: 06/20/2023
Next Scheduled EDR Contact: 10/02/2023
Data Release Frequency: Quarterly

GCC: Groundwater Contamination Cases

Texas Water Code, Section 26.406 requires the annual report to describe the current status of groundwater monitoring activities conducted or required by each agency at regulated facilities or associated with regulated activities. The report is required to contain a description of each case of groundwater contamination documented during the previous calendar year. Also to be included, is a description of each case of contamination documented during previous periods for which voluntary clean up action was incomplete at the time the preceding report was issued. The report is also required to indicate the status of enforcement action for each listed case.

Date of Government Version: 12/31/2021
Date Data Arrived at EDR: 08/29/2022
Date Made Active in Reports: 11/16/2022
Number of Days to Update: 79

Source: Texas Commission on Environmental Quality
Telephone: 512-239-5690
Last EDR Contact: 05/25/2023
Next Scheduled EDR Contact: 09/04/2023
Data Release Frequency: Annually

IOP: Innocent Owner/Operator Program

Contains information on all sites that are in the IOP. An IOP is an innocent owner or operator whose property is contaminated as a result of a release or migration of contaminants from a source or sources not located on the property, and they did not cause or contribute to the source or sources of contamination.

Date of Government Version: 03/24/2023
Date Data Arrived at EDR: 03/29/2023
Date Made Active in Reports: 04/03/2023
Number of Days to Update: 5

Source: Texas Commission on Environmental Quality
Telephone: 512-239-5894
Last EDR Contact: 06/22/2023
Next Scheduled EDR Contact: 10/09/2023
Data Release Frequency: Quarterly

LEAD: Lead Inspection Listing Lead inspection sites

Date of Government Version: 11/28/2022
Date Data Arrived at EDR: 11/30/2022
Date Made Active in Reports: 02/13/2023
Number of Days to Update: 75

Source: Department of State Health Services
Telephone: 512-834-6600
Last EDR Contact: 06/01/2023
Next Scheduled EDR Contact: 08/28/2023
Data Release Frequency: Varies

GOVERNMENT RECORDS SEARCHED / DATA CURRENCY TRACKING

Ind. Haz Waste: Industrial & Hazardous Waste Database

Summary reports reported by waste handlers, generators and shippers in Texas.

Date of Government Version: 03/14/2023	Source: Texas Commission on Environmental Quality
Date Data Arrived at EDR: 04/12/2023	Telephone: 512-239-0985
Date Made Active in Reports: 07/11/2023	Last EDR Contact: 07/12/2023
Number of Days to Update: 90	Next Scheduled EDR Contact: 10/23/2023
	Data Release Frequency: Annually

MSD: Municipal Settings Designations Database

An MSD is an official state designation given to property within a municipality or its extraterritorial jurisdiction that certifies that designated groundwater at the property is not use as potable water, and is prohibited from future use as potatable water because that groundwater is contaminated in excess of the applicable potable-water protective concentration level.

Date of Government Version: 05/11/2023	Source: Texas Commission on Environmental Quality
Date Data Arrived at EDR: 05/11/2023	Telephone: 512-239-4982
Date Made Active in Reports: 05/15/2023	Last EDR Contact: 07/19/2023
Number of Days to Update: 4	Next Scheduled EDR Contact: 11/06/2023
	Data Release Frequency: Varies

NPDES: NPDES Facility List

Permitted wastewater outfalls.

Date of Government Version: 08/02/2023	Source: Texas Commission on Environmental Quality
Date Data Arrived at EDR: 08/02/2023	Telephone: 512-239-4591
Date Made Active in Reports: 08/03/2023	Last EDR Contact: 08/02/2023
Number of Days to Update: 1	Next Scheduled EDR Contact: 11/20/2023
	Data Release Frequency: Varies

RWS: Radioactive Waste Sites

Sites in the State of Texas that have been designated as Radioactive Waste sites.

Date of Government Version: 07/24/2006	Source: Texas Commission on Environmental Quality
Date Data Arrived at EDR: 12/14/2006	Telephone: 512-239-0859
Date Made Active in Reports: 01/23/2007	Last EDR Contact: 08/02/2023
Number of Days to Update: 40	Next Scheduled EDR Contact: 11/20/2023
	Data Release Frequency: Semi-Annually

TIER 2: Tier 2 Chemical Inventory Reports

A listing of facilities which store or manufacture hazardous materials and submit a chemical inventory report.

Date of Government Version: 12/31/2012	Source: Department of State Health Services
Date Data Arrived at EDR: 06/07/2013	Telephone: 512-834-6603
Date Made Active in Reports: 07/22/2013	Last EDR Contact: 05/10/2023
Number of Days to Update: 45	Next Scheduled EDR Contact: 08/28/2023
	Data Release Frequency: Annually

UIC: Underground Injection Wells Database Listing

Class V injection wells regulated by the TCEQ. Class V wells are used to inject non-hazardous fluids underground. Most Class V wells are used to dispose of wastes into or above underground sources of drinking water and can pose a threat to ground water quality, if not managed properly.

Date of Government Version: 08/09/2022	Source: Texas Commission on Environmental Quality
Date Data Arrived at EDR: 08/10/2022	Telephone: 512-239-6627
Date Made Active in Reports: 11/01/2022	Last EDR Contact: 07/06/2023
Number of Days to Update: 83	Next Scheduled EDR Contact: 10/23/2023
	Data Release Frequency: Varies

GOVERNMENT RECORDS SEARCHED / DATA CURRENCY TRACKING

IHW CORR ACTION: Industrial and Hazardous Waste Corrective Action Information
Industrial hazardous waste facilities with corrective actions.

Date of Government Version: 03/24/2023	Source: Texas Commission on Environmental Quality
Date Data Arrived at EDR: 03/29/2023	Telephone: 512-239-5872
Date Made Active in Reports: 04/04/2023	Last EDR Contact: 06/22/2023
Number of Days to Update: 6	Next Scheduled EDR Contact: 10/09/2023
	Data Release Frequency: Varies

PST STAGE 2: PST Stage 2

State II Vapor Recovery. Decommissioning of Stage II Rule - Gasoline dispensing facilities (GDFs) may begin the process of removing Stage II equipment on May 16, 2014 providing that all other requirements for decommissioning have been met, including appropriate notification.

Date of Government Version: 07/17/2019	Source: Texas Commission on Environmental Quality
Date Data Arrived at EDR: 07/18/2019	Telephone: 512-239-2160
Date Made Active in Reports: 09/24/2019	Last EDR Contact: 06/14/2023
Number of Days to Update: 68	Next Scheduled EDR Contact: 10/02/2023
	Data Release Frequency: Varies

COMP HIST: Compliance History Listing

A listing of compliance histories of regulated entities

Date of Government Version: 11/21/2022	Source: Texas Commission on Environmental Quality
Date Data Arrived at EDR: 11/22/2022	Telephone: 512-239-3282
Date Made Active in Reports: 02/14/2023	Last EDR Contact: 05/25/2023
Number of Days to Update: 84	Next Scheduled EDR Contact: 09/04/2023
	Data Release Frequency: Varies

PCS ENF: Enforcement data

No description is available for this data

Date of Government Version: 12/31/2014	Source: EPA
Date Data Arrived at EDR: 02/05/2015	Telephone: 202-564-2497
Date Made Active in Reports: 03/06/2015	Last EDR Contact: 06/27/2023
Number of Days to Update: 29	Next Scheduled EDR Contact: 10/16/2023
	Data Release Frequency: Varies

PFAS TRIS: List of PFAS Added to the TRI

Section 7321 of the National Defense Authorization Act for Fiscal Year 2020 (NDAA) immediately added certain per- and polyfluoroalkyl substances (PFAS) to the list of chemicals covered by the Toxics Release Inventory (TRI) under Section 313 of the Emergency Planning and Community Right-to-Know Act (EPCRA) and provided a framework for additional PFAS to be added to TRI on an annual basis.

Date of Government Version: 06/07/2023	Source: Environmental Protection Agency
Date Data Arrived at EDR: 06/08/2023	Telephone: 202-566-0250
Date Made Active in Reports: 06/09/2023	Last EDR Contact: 07/05/2023
Number of Days to Update: 1	Next Scheduled EDR Contact: 10/16/2023
	Data Release Frequency: Varies

MINES MRDS: Mineral Resources Data System

Mineral Resources Data System

Date of Government Version: 08/23/2022	Source: USGS
Date Data Arrived at EDR: 11/22/2022	Telephone: 703-648-6533
Date Made Active in Reports: 02/28/2023	Last EDR Contact: 05/25/2023
Number of Days to Update: 98	Next Scheduled EDR Contact: 09/04/2023
	Data Release Frequency: Varies

GOVERNMENT RECORDS SEARCHED / DATA CURRENCY TRACKING

PCS: Permit Compliance System

PCS is a computerized management information system that contains data on National Pollutant Discharge Elimination System (NPDES) permit holding facilities. PCS tracks the permit, compliance, and enforcement status of NPDES facilities.

Date of Government Version: 07/14/2011
Date Data Arrived at EDR: 08/05/2011
Date Made Active in Reports: 09/29/2011
Number of Days to Update: 55

Source: EPA, Office of Water
Telephone: 202-564-2496
Last EDR Contact: 06/27/2023
Next Scheduled EDR Contact: 10/16/2023
Data Release Frequency: No Update Planned

EDR HIGH RISK HISTORICAL RECORDS

EDR Exclusive Records

EDR MGP: EDR Proprietary Manufactured Gas Plants

The EDR Proprietary Manufactured Gas Plant Database includes records of coal gas plants (manufactured gas plants) compiled by EDR's researchers. Manufactured gas sites were used in the United States from the 1800's to 1950's to produce a gas that could be distributed and used as fuel. These plants used whale oil, rosin, coal, or a mixture of coal, oil, and water that also produced a significant amount of waste. Many of the byproducts of the gas production, such as coal tar (oily waste containing volatile and non-volatile chemicals), sludges, oils and other compounds are potentially hazardous to human health and the environment. The byproduct from this process was frequently disposed of directly at the plant site and can remain or spread slowly, serving as a continuous source of soil and groundwater contamination.

Date of Government Version: N/A
Date Data Arrived at EDR: N/A
Date Made Active in Reports: N/A
Number of Days to Update: N/A

Source: EDR, Inc.
Telephone: N/A
Last EDR Contact: N/A
Next Scheduled EDR Contact: N/A
Data Release Frequency: No Update Planned

EDR Hist Auto: EDR Exclusive Historical Auto Stations

EDR has searched selected national collections of business directories and has collected listings of potential gas station/filling station/service station sites that were available to EDR researchers. EDR's review was limited to those categories of sources that might, in EDR's opinion, include gas station/filling station/service station establishments. The categories reviewed included, but were not limited to gas, gas station, gasoline station, filling station, auto, automobile repair, auto service station, service station, etc. This database falls within a category of information EDR classifies as "High Risk Historical Records", or HRHR. EDR's HRHR effort presents unique and sometimes proprietary data about past sites and operations that typically create environmental concerns, but may not show up in current government records searches.

Date of Government Version: N/A
Date Data Arrived at EDR: N/A
Date Made Active in Reports: N/A
Number of Days to Update: N/A

Source: EDR, Inc.
Telephone: N/A
Last EDR Contact: N/A
Next Scheduled EDR Contact: N/A
Data Release Frequency: Varies

EDR Hist Cleaner: EDR Exclusive Historical Cleaners

EDR has searched selected national collections of business directories and has collected listings of potential dry cleaner sites that were available to EDR researchers. EDR's review was limited to those categories of sources that might, in EDR's opinion, include dry cleaning establishments. The categories reviewed included, but were not limited to dry cleaners, cleaners, laundry, laundromat, cleaning/laundry, wash & dry etc. This database falls within a category of information EDR classifies as "High Risk Historical Records", or HRHR. EDR's HRHR effort presents unique and sometimes proprietary data about past sites and operations that typically create environmental concerns, but may not show up in current government records searches.

Date of Government Version: N/A
Date Data Arrived at EDR: N/A
Date Made Active in Reports: N/A
Number of Days to Update: N/A

Source: EDR, Inc.
Telephone: N/A
Last EDR Contact: N/A
Next Scheduled EDR Contact: N/A
Data Release Frequency: Varies

GOVERNMENT RECORDS SEARCHED / DATA CURRENCY TRACKING

EDR RECOVERED GOVERNMENT ARCHIVES

Exclusive Recovered Govt. Archives

RGA HWS: Recovered Government Archive State Hazardous Waste Facilities List

The EDR Recovered Government Archive State Hazardous Waste database provides a list of SHWS incidents derived from historical databases and includes many records that no longer appear in current government lists. Compiled from Records formerly available from the Texas Commission of Environmental Quality in Texas formerly known as Texas Natural Resources Conservation Commission which changed in 2002.

Date of Government Version: N/A	Source: Texas Commission on Environmental Quality
Date Data Arrived at EDR: 07/01/2013	Telephone: N/A
Date Made Active in Reports: 12/26/2013	Last EDR Contact: 06/01/2012
Number of Days to Update: 178	Next Scheduled EDR Contact: N/A
	Data Release Frequency: Varies

RGA LF: Recovered Government Archive Solid Waste Facilities List

The EDR Recovered Government Archive Landfill database provides a list of landfills derived from historical databases and includes many records that no longer appear in current government lists. Compiled from Records formerly available from the Texas Commission of Environmental Quality in Texas formerly known as Texas Natural Resources Conservation Commission which changed in 2002.

Date of Government Version: N/A	Source: Texas Commission on Environmental Quality
Date Data Arrived at EDR: 07/01/2013	Telephone: N/A
Date Made Active in Reports: 01/13/2014	Last EDR Contact: 06/01/2012
Number of Days to Update: 196	Next Scheduled EDR Contact: N/A
	Data Release Frequency: Varies

COUNTY RECORDS

TRAVIS COUNTY:

HIST UST AUSTIN: Historic Tank Records

A listing of historic records from the City of Austin.

Date of Government Version: 02/27/2023	Source: Department of Planning & Development Review
Date Data Arrived at EDR: 03/01/2023	Telephone: 512-974-2715
Date Made Active in Reports: 05/16/2023	Last EDR Contact: 05/30/2023
Number of Days to Update: 76	Next Scheduled EDR Contact: 09/11/2023
	Data Release Frequency: Varies

OTHER DATABASE(S)

Depending on the geographic area covered by this report, the data provided in these specialty databases may or may not be complete. For example, the existence of wetlands information data in a specific report does not mean that all wetlands in the area covered by the report are included. Moreover, the absence of any reported wetlands information does not necessarily mean that wetlands do not exist in the area covered by the report.

CT MANIFEST: Hazardous Waste Manifest Data

Facility and manifest data. Manifest is a document that lists and tracks hazardous waste from the generator through transporters to a tsd facility.

Date of Government Version: 11/16/2022	Source: Department of Energy & Environmental Protection
Date Data Arrived at EDR: 11/16/2022	Telephone: 860-424-3375
Date Made Active in Reports: 02/06/2023	Last EDR Contact: 05/11/2023
Number of Days to Update: 82	Next Scheduled EDR Contact: 08/21/2023
	Data Release Frequency: No Update Planned

GOVERNMENT RECORDS SEARCHED / DATA CURRENCY TRACKING

NJ MANIFEST: Manifest Information

Hazardous waste manifest information.

Date of Government Version: 12/31/2018
Date Data Arrived at EDR: 04/10/2019
Date Made Active in Reports: 05/16/2019
Number of Days to Update: 36

Source: Department of Environmental Protection
Telephone: N/A
Last EDR Contact: 06/27/2023
Next Scheduled EDR Contact: 10/16/2023
Data Release Frequency: Annually

NY MANIFEST: Facility and Manifest Data

Manifest is a document that lists and tracks hazardous waste from the generator through transporters to a TSD facility.

Date of Government Version: 01/01/2019
Date Data Arrived at EDR: 10/29/2021
Date Made Active in Reports: 01/19/2022
Number of Days to Update: 82

Source: Department of Environmental Conservation
Telephone: 518-402-8651
Last EDR Contact: 07/27/2023
Next Scheduled EDR Contact: 11/06/2023
Data Release Frequency: Quarterly

PA MANIFEST: Manifest Information

Hazardous waste manifest information.

Date of Government Version: 06/30/2018
Date Data Arrived at EDR: 07/19/2019
Date Made Active in Reports: 09/10/2019
Number of Days to Update: 53

Source: Department of Environmental Protection
Telephone: 717-783-8990
Last EDR Contact: 07/06/2023
Next Scheduled EDR Contact: 10/23/2023
Data Release Frequency: Annually

RI MANIFEST: Manifest information

Hazardous waste manifest information

Date of Government Version: 12/31/2020
Date Data Arrived at EDR: 11/30/2021
Date Made Active in Reports: 02/18/2022
Number of Days to Update: 80

Source: Department of Environmental Management
Telephone: 401-222-2797
Last EDR Contact: 05/10/2022
Next Scheduled EDR Contact: 08/28/2023
Data Release Frequency: Annually

VT MANIFEST: Hazardous Waste Manifest Data

Hazardous waste manifest information.

Date of Government Version: 10/28/2019
Date Data Arrived at EDR: 10/29/2019
Date Made Active in Reports: 01/09/2020
Number of Days to Update: 72

Source: Department of Environmental Conservation
Telephone: 802-241-3443
Last EDR Contact: 07/06/2023
Next Scheduled EDR Contact: 10/23/2023
Data Release Frequency: Annually

WI MANIFEST: Manifest Information

Hazardous waste manifest information.

Date of Government Version: 05/31/2018
Date Data Arrived at EDR: 06/19/2019
Date Made Active in Reports: 09/03/2019
Number of Days to Update: 76

Source: Department of Natural Resources
Telephone: N/A
Last EDR Contact: 06/01/2023
Next Scheduled EDR Contact: 09/18/2023
Data Release Frequency: Annually

Oil/Gas Pipelines

Source: Endeavor Business Media

Petroleum Bundle (Crude Oil, Refined Products, Petrochemicals, Gas Liquids (LPG/NGL), and Specialty Gases (Miscellaneous)) N = Natural Gas Bundle (Natural Gas, Gas Liquids (LPG/NGL), and Specialty Gases (Miscellaneous)). This map includes information copyrighted by Endeavor Business Media. This information is provided on a best effort basis and Endeavor Business Media does not guarantee its accuracy nor warrant its fitness for any particular purpose. Such information has been reprinted with the permission of Endeavor Business Media.

Electric Power Transmission Line Data

Source: Endeavor Business Media

This map includes information copyrighted by Endeavor Business Media. This information is provided on a best effort basis and Endeavor Business Media does not guarantee its accuracy nor warrant its fitness for any particular purpose. Such information has been reprinted with the permission of Endeavor Business Media.

GOVERNMENT RECORDS SEARCHED / DATA CURRENCY TRACKING

Sensitive Receptors: There are individuals deemed sensitive receptors due to their fragile immune systems and special sensitivity to environmental discharges. These sensitive receptors typically include the elderly, the sick, and children. While the location of all sensitive receptors cannot be determined, EDR indicates those buildings and facilities - schools, daycares, hospitals, medical centers, and nursing homes - where individuals who are sensitive receptors are likely to be located.

AHA Hospitals:

Source: American Hospital Association, Inc.

Telephone: 312-280-5991

The database includes a listing of hospitals based on the American Hospital Association's annual survey of hospitals.

Medical Centers: Provider of Services Listing

Source: Centers for Medicare & Medicaid Services

Telephone: 410-786-3000

A listing of hospitals with Medicare provider number, produced by Centers of Medicare & Medicaid Services, a federal agency within the U.S. Department of Health and Human Services.

Nursing Homes

Source: National Institutes of Health

Telephone: 301-594-6248

Information on Medicare and Medicaid certified nursing homes in the United States.

Public Schools

Source: National Center for Education Statistics

Telephone: 202-502-7300

The National Center for Education Statistics' primary database on elementary and secondary public education in the United States. It is a comprehensive, annual, national statistical database of all public elementary and secondary schools and school districts, which contains data that are comparable across all states.

Private Schools

Source: National Center for Education Statistics

Telephone: 202-502-7300

The National Center for Education Statistics' primary database on private school locations in the United States.

Daycare Centers: Child Care Facility List

Source: Department of Protective & Regulatory Services

Telephone: 512-438-3269

Flood Zone Data: This data was obtained from the Federal Emergency Management Agency (FEMA). It depicts 100-year and 500-year flood zones as defined by FEMA. It includes the National Flood Hazard Layer (NFHL) which incorporates Flood Insurance Rate Map (FIRM) data and Q3 data from FEMA in areas not covered by NFHL.

Source: FEMA

Telephone: 877-336-2627

Date of Government Version: 2003, 2015

NWI: National Wetlands Inventory. This data, available in select counties across the country, was obtained by EDR in 2002, 2005, 2010 and 2015 from the U.S. Fish and Wildlife Service.

State Wetlands Data: Wetland Inventory

Source: Texas General Land Office

Telephone: 512-463-0745

Current USGS 7.5 Minute Topographic Map

Source: U.S. Geological Survey

GOVERNMENT RECORDS SEARCHED / DATA CURRENCY TRACKING

STREET AND ADDRESS INFORMATION

© 2015 TomTom North America, Inc. All rights reserved. This material is proprietary and the subject of copyright protection and other intellectual property rights owned by or licensed to Tele Atlas North America, Inc. The use of this material is subject to the terms of a license agreement. You will be held liable for any unauthorized copying or disclosure of this material.

GEOCHECK[®] - PHYSICAL SETTING SOURCE ADDENDUM

TARGET PROPERTY ADDRESS

TERMINAL A
TERMINAL A
DALLAS, TX 75261

TARGET PROPERTY COORDINATES

Latitude (North):	32.904453 - 32° 54' 16.03"
Longitude (West):	97.038319 - 97° 2' 17.95"
Universal Tranverse Mercator:	Zone 14
UTM X (Meters):	683468.1
UTM Y (Meters):	3642210.5
Elevation:	589 ft. above sea level

USGS TOPOGRAPHIC MAP

Target Property Map:	12969224 GRAPEVINE, TX
Version Date:	2019

EDR's GeoCheck Physical Setting Source Addendum is provided to assist the environmental professional in forming an opinion about the impact of potential contaminant migration.

Assessment of the impact of contaminant migration generally has two principle investigative components:

1. Groundwater flow direction, and
2. Groundwater flow velocity.

Groundwater flow direction may be impacted by surface topography, hydrology, hydrogeology, characteristics of the soil, and nearby wells. Groundwater flow velocity is generally impacted by the nature of the geologic strata.

GEOCHECK® - PHYSICAL SETTING SOURCE SUMMARY

GROUNDWATER FLOW DIRECTION INFORMATION

Groundwater flow direction for a particular site is best determined by a qualified environmental professional using site-specific well data. If such data is not reasonably ascertainable, it may be necessary to rely on other sources of information, such as surface topographic information, hydrologic information, hydrogeologic data collected on nearby properties, and regional groundwater flow information (from deep aquifers).

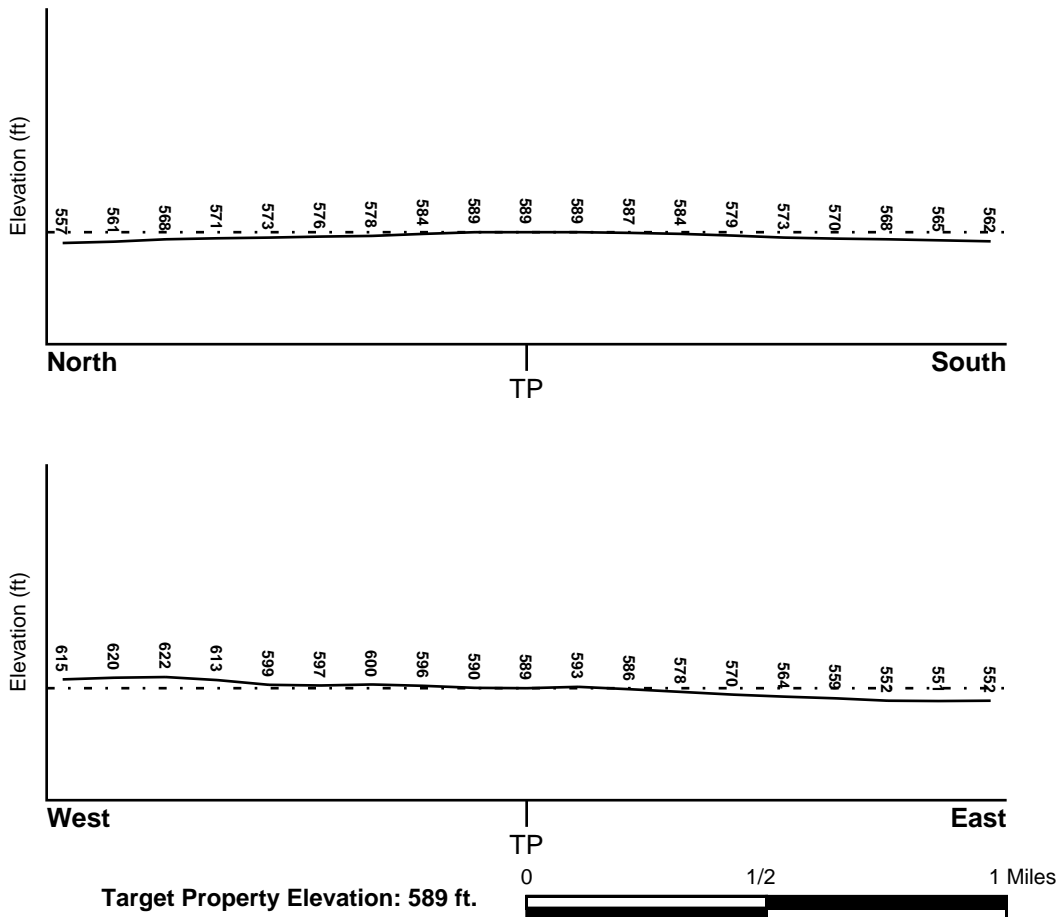
TOPOGRAPHIC INFORMATION

Surface topography may be indicative of the direction of surficial groundwater flow. This information can be used to assist the environmental professional in forming an opinion about the impact of nearby contaminated properties or, should contamination exist on the target property, what downgradient sites might be impacted.

TARGET PROPERTY TOPOGRAPHY

General Topographic Gradient: General ENE

SURROUNDING TOPOGRAPHY: ELEVATION PROFILES



Source: Topography has been determined from the USGS 7.5' Digital Elevation Model and should be evaluated on a relative (not an absolute) basis. Relative elevation information between sites of close proximity should be field verified.

GEOCHECK® - PHYSICAL SETTING SOURCE SUMMARY

HYDROLOGIC INFORMATION

Surface water can act as a hydrologic barrier to groundwater flow. Such hydrologic information can be used to assist the environmental professional in forming an opinion about the impact of nearby contaminated properties or, should contamination exist on the target property, what downgradient sites might be impacted.

Refer to the Physical Setting Source Map following this summary for hydrologic information (major waterways and bodies of water).

FEMA FLOOD ZONE

<u>Flood Plain Panel at Target Property</u>	<u>FEMA Source Type</u>
48113C0145K	FEMA FIRM Flood data
<u>Additional Panels in search area:</u>	<u>FEMA Source Type</u>
Not Reported	

NATIONAL WETLAND INVENTORY

<u>NWI Quad at Target Property</u>	<u>NWI Electronic Data Coverage</u>
NOT AVAILABLE	YES - refer to the Overview Map and Detail Map

HYDROGEOLOGIC INFORMATION

Hydrogeologic information obtained by installation of wells on a specific site can often be an indicator of groundwater flow direction in the immediate area. Such hydrogeologic information can be used to assist the environmental professional in forming an opinion about the impact of nearby contaminated properties or, should contamination exist on the target property, what downgradient sites might be impacted.

Site-Specific Hydrogeological Data*:

Search Radius:	1.25 miles
Status:	Not found

AQUIFLOW®

Search Radius: 1.000 Mile.

EDR has developed the AQUIFLOW Information System to provide data on the general direction of groundwater flow at specific points. EDR has reviewed reports submitted by environmental professionals to regulatory authorities at select sites and has extracted the date of the report, groundwater flow direction as determined hydrogeologically, and the depth to water table.

<u>MAP ID</u>	<u>LOCATION FROM TP</u>	<u>GENERAL DIRECTION GROUNDWATER FLOW</u>
Not Reported		

GEOCHECK® - PHYSICAL SETTING SOURCE SUMMARY

GROUNDWATER FLOW VELOCITY INFORMATION

Groundwater flow velocity information for a particular site is best determined by a qualified environmental professional using site specific geologic and soil strata data. If such data are not reasonably ascertainable, it may be necessary to rely on other sources of information, including geologic age identification, rock stratigraphic unit and soil characteristics data collected on nearby properties and regional soil information. In general, contaminant plumes move more quickly through sandy-gravelly types of soils than silty-clayey types of soils.

GEOLOGIC INFORMATION IN GENERAL AREA OF TARGET PROPERTY

Geologic information can be used by the environmental professional in forming an opinion about the relative speed at which contaminant migration may be occurring.

ROCK STRATIGRAPHIC UNIT

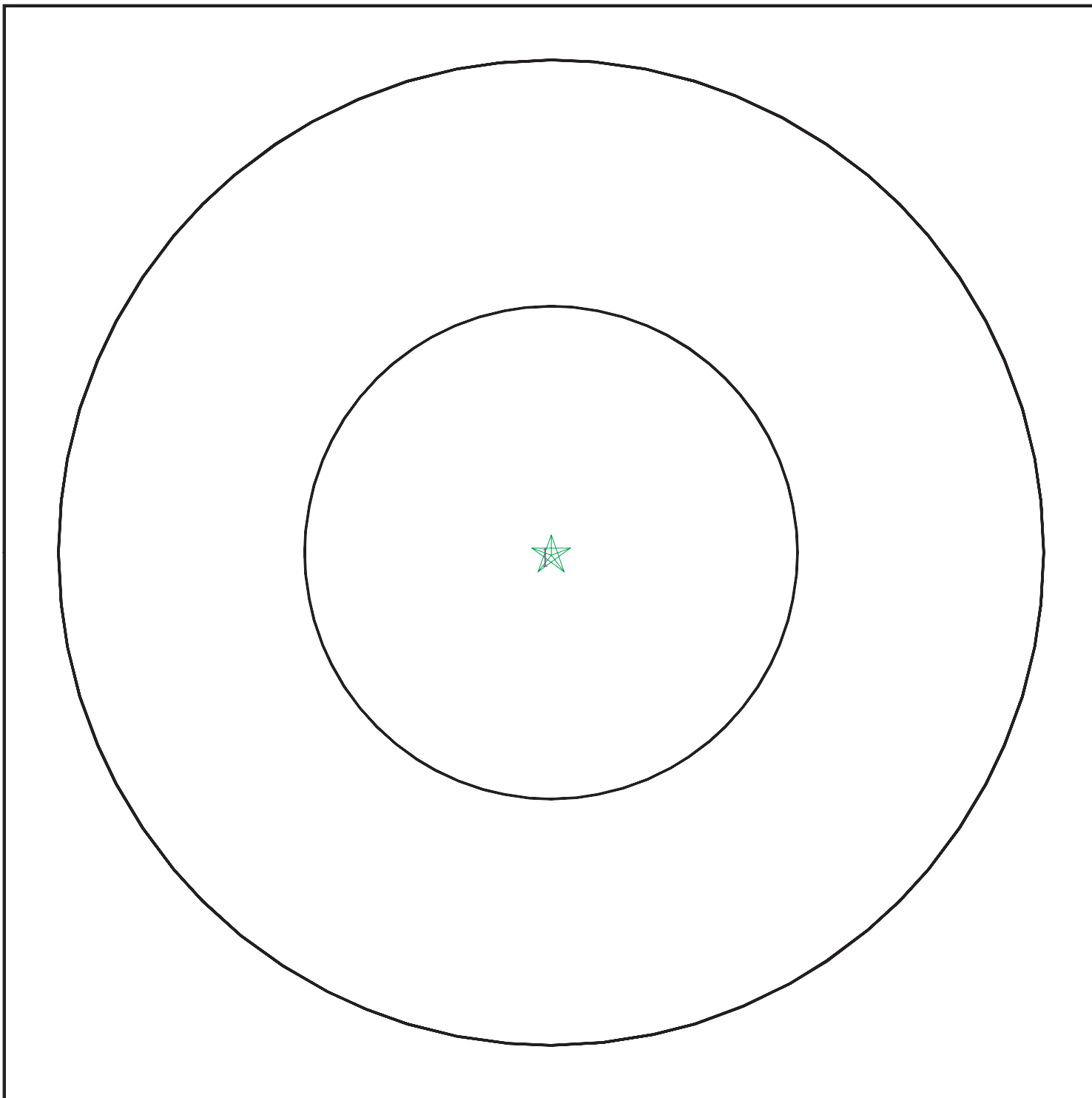
Era: Mesozoic
System: Cretaceous
Series: Austin and Eagle Ford Groups
Code: uK2 (*decoded above as Era, System & Series*)

GEOLOGIC AGE IDENTIFICATION

Category: Stratified Sequence

Geologic Age and Rock Stratigraphic Unit Source: P.G. Schruben, R.E. Arndt and W.J. Bawiec, Geology of the Conterminous U.S. at 1:2,500,000 Scale - a digital representation of the 1974 P.B. King and H.M. Beikman Map, USGS Digital Data Series DDS - 11 (1994).

SSURGO SOIL MAP - 7411289.14s



- ★ Target Property
- ∩ SSURGO Soil
- ∩ Water



SITE NAME: Terminal A
ADDRESS: Terminal A
Dallas TX 75261
LAT/LONG: 32.904453 / 97.038319

CLIENT: Integrated Env. Solutions, Inc.
CONTACT: Rae Lynn Schneider
INQUIRY #: 7411289.14s
DATE: August 08, 2023 12:19 pm

GEOCHECK® - PHYSICAL SETTING SOURCE SUMMARY

DOMINANT SOIL COMPOSITION IN GENERAL AREA OF TARGET PROPERTY

The U.S. Department of Agriculture's (USDA) Soil Conservation Service (SCS) leads the National Cooperative Soil Survey (NCSS) and is responsible for collecting, storing, maintaining and distributing soil survey information for privately owned lands in the United States. A soil map in a soil survey is a representation of soil patterns in a landscape. The following information is based on Soil Conservation Service SSURGO data.

Soil Map ID: 1

Soil Component Name: Urban land

Soil Surface Texture: variable

Hydrologic Group: Class D - Very slow infiltration rates. Soils are clayey, have a high water table, or are shallow to an impervious layer.

Soil Drainage Class:
Hydric Status: Unknown

Corrosion Potential - Uncoated Steel: Not Reported

Depth to Bedrock Min: > 0 inches

Depth to Watertable Min: > 0 inches

Soil Layer Information							
Layer	Boundary		Soil Texture Class	Classification		Saturated hydraulic conductivity micro m/sec	Soil Reaction (pH)
	Upper	Lower		AASHTO Group	Unified Soil		
1	0 inches	40 inches	variable	Not reported	Not reported	Max: 141 Min: 0.42	Max: Min:

LOCAL / REGIONAL WATER AGENCY RECORDS

EDR Local/Regional Water Agency records provide water well information to assist the environmental professional in assessing sources that may impact ground water flow direction, and in forming an opinion about the impact of contaminant migration on nearby drinking water wells.

WELL SEARCH DISTANCE INFORMATION

<u>DATABASE</u>	<u>SEARCH DISTANCE (miles)</u>
Federal USGS	1.000
Federal FRDS PWS	Nearest PWS within 1 mile
State Database	1.000

GEOCHECK® - PHYSICAL SETTING SOURCE SUMMARY

FEDERAL USGS WELL INFORMATION

MAP ID	WELL ID	LOCATION FROM TP
No Wells Found		

FEDERAL FRDS PUBLIC WATER SUPPLY SYSTEM INFORMATION

MAP ID	WELL ID	LOCATION FROM TP
No PWS System Found		

Note: PWS System location is not always the same as well location.

STATE DATABASE WELL INFORMATION

MAP ID	WELL ID	LOCATION FROM TP
A1	TXPLU6000198312	1/8 - 1/4 Mile SE
A2	TXMON6000287302	1/8 - 1/4 Mile SE
A3	TXMON6000287303	1/8 - 1/4 Mile SE
A4	TXPLU6000198774	1/8 - 1/4 Mile ESE
A5	TXMON6000226435	1/8 - 1/4 Mile ESE
A6	TXMON6000226444	1/8 - 1/4 Mile ESE
A7	TXMON6000251472	1/8 - 1/4 Mile ESE
A8	TXMON6000251474	1/8 - 1/4 Mile ESE
A9	TXMON6000226439	1/8 - 1/4 Mile ESE
A10	TXMON6000226442	1/8 - 1/4 Mile ESE
A11	TXPLU6000198777	1/8 - 1/4 Mile ESE
A12	TXPLU6000198779	1/8 - 1/4 Mile ESE
A13	TXPLU6000198776	1/8 - 1/4 Mile ESE
A14	TXPLU6000198309	1/8 - 1/4 Mile ESE
A15	TXPLU6000198775	1/8 - 1/4 Mile ESE
B16	TXPLU6000029974	1/8 - 1/4 Mile East
B17	TXMON6000299113	1/8 - 1/4 Mile East
B18	TXPLU6000198773	1/8 - 1/4 Mile East
B19	TXPLU6000198772	1/8 - 1/4 Mile East
B20	TXMON6000226434	1/8 - 1/4 Mile East
B21	TXMON6000226432	1/8 - 1/4 Mile East
22	TXPLU6000200498	1/8 - 1/4 Mile SSW
A23	TXMON6000251475	1/8 - 1/4 Mile SE
A24	TXPLU6000198310	1/8 - 1/4 Mile SE
A25	TXMON6000187034	1/8 - 1/4 Mile ESE
A26	TXMON6000187036	1/8 - 1/4 Mile ESE
A27	TXMON6000187037	1/8 - 1/4 Mile ESE
A28	TXMON6000226445	1/8 - 1/4 Mile ESE
A29	TXPLU6000198306	1/8 - 1/4 Mile ESE
A30	TXPLU6000198307	1/8 - 1/4 Mile ESE
A31	TXPLU6000198305	1/8 - 1/4 Mile ESE
A32	TXPLU6000074466	1/8 - 1/4 Mile ESE
A33	TXPLU6000126444	1/8 - 1/4 Mile ESE
C34	TXMON6000301235	1/8 - 1/4 Mile NNE
C35	TXMON6000301239	1/8 - 1/4 Mile NNE
B36	TXPLU6000029976	1/8 - 1/4 Mile ENE

GEOCHECK® - PHYSICAL SETTING SOURCE SUMMARY

STATE DATABASE WELL INFORMATION

MAP ID	WELL ID	LOCATION FROM TP
B37	TXMON6000299118	1/8 - 1/4 Mile ENE
D38	TXMON6000429402	1/8 - 1/4 Mile WNW
A39	TXMON6000251471	1/8 - 1/4 Mile SE
A40	TXPLU6000198311	1/8 - 1/4 Mile SE
A41	TXPLU6000072803	1/8 - 1/4 Mile SE
B42	TXPLU6000029975	1/8 - 1/4 Mile ENE
B43	TXMON6000299115	1/8 - 1/4 Mile ENE
A44	TXPLU6000198308	1/8 - 1/4 Mile ESE
A45	TXMON6000187039	1/8 - 1/4 Mile ESE
D46	TXMON6000429282	1/8 - 1/4 Mile NW
D47	TXMON6000429281	1/8 - 1/4 Mile NW
E48	TXMON6000387388	1/8 - 1/4 Mile NNW
E49	TXMON6000387387	1/8 - 1/4 Mile NNW
E50	TXMON6000387390	1/8 - 1/4 Mile NNW
E51	TXMON6000387391	1/8 - 1/4 Mile NNW
E52	TXPLU6000147992	1/8 - 1/4 Mile NNW
E53	TXPLU6000147993	1/8 - 1/4 Mile NNW
E54	TXPLU6000147990	1/8 - 1/4 Mile NNW
E55	TXPLU6000147991	1/8 - 1/4 Mile NNW
D56	TXPLU6000155017	1/8 - 1/4 Mile NW
D57	TXMON6000411598	1/8 - 1/4 Mile NW
F58	TXMON6000027919	1/8 - 1/4 Mile South
F59	TXDOL2000042288	1/8 - 1/4 Mile South
G60	TXPLU6000200507	1/4 - 1/2 Mile SW
G61	TXPLU6000200497	1/4 - 1/2 Mile SW
G62	TXPLU6000200501	1/4 - 1/2 Mile SW
G63	TXPLU6000200500	1/4 - 1/2 Mile SW
G64	TXPLU6000200509	1/4 - 1/2 Mile SW
G65	TXPLU6000200503	1/4 - 1/2 Mile SW
G66	TXPLU6000200502	1/4 - 1/2 Mile SW
G67	TXPLU6000036029	1/4 - 1/2 Mile SW
H68	TXMON6000429279	1/4 - 1/2 Mile NW
G69	TXPLU6000200506	1/4 - 1/2 Mile SW
E70	TXMON6000474859	1/4 - 1/2 Mile North
G71	TXPLU6000200504	1/4 - 1/2 Mile SW
G72	TXPLU6000200499	1/4 - 1/2 Mile SW
E73	TXMON6000474855	1/4 - 1/2 Mile North
E74	TXMON6000474674	1/4 - 1/2 Mile NNW
E75	TXPLU6000176819	1/4 - 1/2 Mile NNW
G76	TXPLU6000036025	1/4 - 1/2 Mile SW
E77	TXMON6000474852	1/4 - 1/2 Mile North
G78	TXPLU6000036027	1/4 - 1/2 Mile SW
G79	TXMON6000018279	1/4 - 1/2 Mile SW
G80	TXDOL2000042887	1/4 - 1/2 Mile SW
G81	TXPLU6000200508	1/4 - 1/2 Mile SW
G82	TXPLU6000200505	1/4 - 1/2 Mile SW
G83	TXPLU6000036445	1/4 - 1/2 Mile SW
G84	TXPLU6000036444	1/4 - 1/2 Mile SW
G85	TXPLU6000036017	1/4 - 1/2 Mile SW
G86	TXPLU6000036028	1/4 - 1/2 Mile SW
G87	TXMON6000018285	1/4 - 1/2 Mile SW
G88	TXMON6000018280	1/4 - 1/2 Mile SW

GEOCHECK® - PHYSICAL SETTING SOURCE SUMMARY

STATE DATABASE WELL INFORMATION

MAP ID	WELL ID	LOCATION FROM TP
G89	TXDOL2000042883	1/4 - 1/2 Mile SW
G90	TXDOL2000042886	1/4 - 1/2 Mile SW
G91	TXPLU6000036026	1/4 - 1/2 Mile SW
G92	TXPLU6000036021	1/4 - 1/2 Mile SW
G93	TXMON6000018278	1/4 - 1/2 Mile SW
G94	TXDOL2000042888	1/4 - 1/2 Mile SW
H95	TXMON6000429276	1/4 - 1/2 Mile NW
I96	TXMON6000167934	1/4 - 1/2 Mile ESE
I97	TXPLU6000121487	1/4 - 1/2 Mile ESE
I98	TXDOL2000140603	1/4 - 1/2 Mile ESE
H99	TXMON6000474861	1/4 - 1/2 Mile NW
G100	TXPLU6000036020	1/4 - 1/2 Mile SW
G101	TXMON6000048762	1/4 - 1/2 Mile SW
G102	TXMON6000048761	1/4 - 1/2 Mile SW
G103	TXMON6000048760	1/4 - 1/2 Mile SW
G104	TXMON6000048763	1/4 - 1/2 Mile SW
G105	TXMON6000048766	1/4 - 1/2 Mile SW
G106	TXMON6000048765	1/4 - 1/2 Mile SW
G107	TXMON6000048764	1/4 - 1/2 Mile SW
G108	TXMON6000019592	1/4 - 1/2 Mile SW
G109	TXMON6000018282	1/4 - 1/2 Mile SW
G110	TXMON6000018276	1/4 - 1/2 Mile SW
G111	TXMON6000019593	1/4 - 1/2 Mile SW
G112	TXMON6000048759	1/4 - 1/2 Mile SW
G113	TXMON6000048758	1/4 - 1/2 Mile SW
G114	TXMON6000019594	1/4 - 1/2 Mile SW
G115	TXDOL2000145449	1/4 - 1/2 Mile SW
G116	TXDOL2000145448	1/4 - 1/2 Mile SW
G117	TXDOL2000145447	1/4 - 1/2 Mile SW
G118	TXDOL2000145450	1/4 - 1/2 Mile SW
G119	TXDOL2000145453	1/4 - 1/2 Mile SW
G120	TXDOL2000145452	1/4 - 1/2 Mile SW
G121	TXDOL2000145451	1/4 - 1/2 Mile SW
G122	TXDOL2000145446	1/4 - 1/2 Mile SW
G123	TXDOL2000042797	1/4 - 1/2 Mile SW
G124	TXDOL2000042796	1/4 - 1/2 Mile SW
G125	TXDOL2000042795	1/4 - 1/2 Mile SW
G126	TXDOL2000145445	1/4 - 1/2 Mile SW
G127	TXDOL2000042889	1/4 - 1/2 Mile SW
G128	TXDOL2000042885	1/4 - 1/2 Mile SW
H129	TXMON6000474864	1/4 - 1/2 Mile NW
I130	TXMON6000152355	1/4 - 1/2 Mile SE
I131	TXMON6000152357	1/4 - 1/2 Mile SE
I132	TXMON6000152356	1/4 - 1/2 Mile SE
I133	TXPLU6000119935	1/4 - 1/2 Mile SE
I134	TXPLU6000119934	1/4 - 1/2 Mile SE
I135	TXPLU6000119933	1/4 - 1/2 Mile SE
I136	TXDOL2000140986	1/4 - 1/2 Mile SE
I137	TXDOL2000140985	1/4 - 1/2 Mile SE
I138	TXDOL2000140984	1/4 - 1/2 Mile SE
G139	TXPLU6000036446	1/4 - 1/2 Mile WSW
G140	TXPLU6000036022	1/4 - 1/2 Mile WSW

GEOCHECK® - PHYSICAL SETTING SOURCE SUMMARY

STATE DATABASE WELL INFORMATION

MAP ID	WELL ID	LOCATION FROM TP
G141	TXMON6000018283	1/4 - 1/2 Mile WSW
G142	TXDOL2000042884	1/4 - 1/2 Mile WSW
H143	TXMON6000474890	1/4 - 1/2 Mile NW
H144	TXMON6000474892	1/4 - 1/2 Mile NW
E145	TXMON6000282247	1/4 - 1/2 Mile NNW
H146	TXMON6000474867	1/4 - 1/2 Mile NW
H147	TXMON6000474872	1/4 - 1/2 Mile NW
H148	TXMON6000474888	1/4 - 1/2 Mile NW
H149	TXMON6000474877	1/4 - 1/2 Mile NW
H150	TXMON6000474875	1/4 - 1/2 Mile NW
H151	TXMON6000474886	1/4 - 1/2 Mile NW
H152	TXMON6000474883	1/4 - 1/2 Mile NW
G153	TXDOL2000145230	1/4 - 1/2 Mile WSW
G154	TXDOL2000145416	1/4 - 1/2 Mile WSW
G155	TXPLU6000036019	1/4 - 1/2 Mile WSW
G156	TXMON6000048787	1/4 - 1/2 Mile WSW
G157	TXMON6000048786	1/4 - 1/2 Mile WSW
H158	TXMON6000429274	1/4 - 1/2 Mile NNW
J159	TXPLU6000036018	1/4 - 1/2 Mile WSW
K160	TXMON6000508098	1/4 - 1/2 Mile SSW
J161	TXMON6000048798	1/4 - 1/2 Mile WSW
J162	TXMON6000048797	1/4 - 1/2 Mile WSW
J163	TXPLU6000020476	1/4 - 1/2 Mile WSW
J164	TXPLU6000022272	1/4 - 1/2 Mile WSW
J165	TXPLU6000036023	1/4 - 1/2 Mile WSW
J166	TXDOL2000145409	1/4 - 1/2 Mile WSW
J167	TXDOL2000145408	1/4 - 1/2 Mile WSW
L168	TXPLU6000192846	1/4 - 1/2 Mile WNW
L169	TXMON6000474731	1/4 - 1/2 Mile WNW
K170	TXPLU6000006846	1/4 - 1/2 Mile SSW
K171	TXPLU6000006847	1/4 - 1/2 Mile SSW
K172	TXPLU6000006848	1/4 - 1/2 Mile SSW
J173	TXPLU6000021627	1/4 - 1/2 Mile WSW
M174	TXMON6000019122	1/4 - 1/2 Mile SE
M175	TXMON6000019124	1/4 - 1/2 Mile SE
M176	TXMON6000019115	1/4 - 1/2 Mile SE
M177	TXMON6000019119	1/4 - 1/2 Mile SE
M178	TXMON6000019125	1/4 - 1/2 Mile SE
M179	TXMON6000019128	1/4 - 1/2 Mile SE
M180	TXMON6000019129	1/4 - 1/2 Mile SE
M181	TXMON6000019126	1/4 - 1/2 Mile SE
M182	TXMON6000019127	1/4 - 1/2 Mile SE
M183	TXPLU6000105540	1/4 - 1/2 Mile SE
M184	TXPLU6000105539	1/4 - 1/2 Mile SE
M185	TXPLU6000105542	1/4 - 1/2 Mile SE
M186	TXPLU6000105541	1/4 - 1/2 Mile SE
M187	TXPLU6000105538	1/4 - 1/2 Mile SE
M188	TXPLU6000105533	1/4 - 1/2 Mile SE
M189	TXPLU6000105530	1/4 - 1/2 Mile SE
M190	TXPLU6000105537	1/4 - 1/2 Mile SE
M191	TXPLU6000105536	1/4 - 1/2 Mile SE
N192	TXMON6000429271	1/4 - 1/2 Mile NNW

GEOCHECK® - PHYSICAL SETTING SOURCE SUMMARY

STATE DATABASE WELL INFORMATION

MAP ID	WELL ID	LOCATION FROM TP
M193	TXDOL2000146882	1/4 - 1/2 Mile SE
M194	TXDOL2000146883	1/4 - 1/2 Mile SE
M195	TXDOL2000146880	1/4 - 1/2 Mile SE
M196	TXDOL2000146881	1/4 - 1/2 Mile SE
M197	TXDOL2000146884	1/4 - 1/2 Mile SE
M198	TXDOL2000146887	1/4 - 1/2 Mile SE
M199	TXDOL2000146888	1/4 - 1/2 Mile SE
M200	TXDOL2000146885	1/4 - 1/2 Mile SE
M201	TXDOL2000146886	1/4 - 1/2 Mile SE
K202	TXPLU6000008243	1/4 - 1/2 Mile SSW
K203	TXPLU6000008244	1/4 - 1/2 Mile SSW
O204	TXMON6000027918	1/4 - 1/2 Mile WSW
O205	TXDOL2000042289	1/4 - 1/2 Mile WSW
P206	TXPLU6000198349	1/4 - 1/2 Mile South
P207	TXPLU6000198351	1/4 - 1/2 Mile South
P208	TXPLU6000198353	1/4 - 1/2 Mile South
P209	TXPLU6000198348	1/4 - 1/2 Mile South
P210	TXPLU6000198291	1/4 - 1/2 Mile South
P211	TXPLU6000198346	1/4 - 1/2 Mile South
P212	TXPLU6000198347	1/4 - 1/2 Mile South
P213	TXMON6000037182	1/4 - 1/2 Mile South
P214	TXMON6000037183	1/4 - 1/2 Mile South
P215	TXMON6000037178	1/4 - 1/2 Mile South
P216	TXMON6000037181	1/4 - 1/2 Mile South
P217	TXMON6000037184	1/4 - 1/2 Mile South
P218	TXMON6000042306	1/4 - 1/2 Mile South
P219	TXMON6000037171	1/4 - 1/2 Mile South
P220	TXMON6000042303	1/4 - 1/2 Mile South
P221	TXMON6000042304	1/4 - 1/2 Mile South
P222	TXMON6000037174	1/4 - 1/2 Mile South
P223	TXMON6000037175	1/4 - 1/2 Mile South
P224	TXMON6000037177	1/4 - 1/2 Mile South
N225	TXMON6000429269	1/4 - 1/2 Mile NNW
Q226	TXMON6000429267	1/4 - 1/2 Mile NNW
Q227	TXPLU6000155018	1/4 - 1/2 Mile NNW
Q228	TXMON6000411596	1/4 - 1/2 Mile NNW
229	TXPLU6000007080	1/4 - 1/2 Mile SSW
R230	TXPLU6000198817	1/4 - 1/2 Mile SSE
R231	TXMON6000260898	1/4 - 1/2 Mile SSE
R232	TXPLU6000198819	1/4 - 1/2 Mile SSE
R233	TXPLU6000198820	1/4 - 1/2 Mile SSE
R234	TXMON6000260902	1/4 - 1/2 Mile SSE
R235	TXMON6000346736	1/4 - 1/2 Mile SSE
236	TXPLU6000198787	1/4 - 1/2 Mile WNW
S237	TXDOL2000042290	1/2 - 1 Mile West
S238	TXMON6000027917	1/2 - 1 Mile West
Q239	TXMON6000429066	1/2 - 1 Mile NNW
Q240	TXMON6000429266	1/2 - 1 Mile NNW
R241	TXMON6000260893	1/2 - 1 Mile SSE
R242	TXPLU6000198813	1/2 - 1 Mile SSE
T243	TXMON6000254160	1/2 - 1 Mile NW
T244	TXPLU6000038372	1/2 - 1 Mile NW

GEOCHECK® - PHYSICAL SETTING SOURCE SUMMARY

STATE DATABASE WELL INFORMATION

MAP ID	WELL ID	LOCATION FROM TP
R245	TXDOL2000042287	1/2 - 1 Mile SSE
R246	TXMON6000027920	1/2 - 1 Mile SSE
R247	TXPLU6000198816	1/2 - 1 Mile SSE
R248	TXMON6000260895	1/2 - 1 Mile SSE
U249	TXDOL2000042291	1/2 - 1 Mile WSW
U250	TXMON6000027916	1/2 - 1 Mile WSW
T251	TXPLU6000038366	1/2 - 1 Mile NNW
T252	TXMON6000254161	1/2 - 1 Mile NNW
V253	TXMON6000316370	1/2 - 1 Mile NE
V254	TXMON6000316372	1/2 - 1 Mile NE
V255	TXMON6000316374	1/2 - 1 Mile NE
V256	TXPLU6000139555	1/2 - 1 Mile NE
V257	TXPLU6000139553	1/2 - 1 Mile NE
V258	TXPLU6000139554	1/2 - 1 Mile NE
R259	TXMON6000027921	1/2 - 1 Mile SSE
R260	TXDOL2000042286	1/2 - 1 Mile SSE
W261	TXMON6000429264	1/2 - 1 Mile NNW
X262	TXPLU6000029973	1/2 - 1 Mile SSE
X263	TXMON6000299110	1/2 - 1 Mile SSE
W264	TXPLU6000155020	1/2 - 1 Mile NNW
W265	TXMON6000411594	1/2 - 1 Mile NNW
W266	TXMON6000429263	1/2 - 1 Mile NNW
Y267	TXPLU6000157251	1/2 - 1 Mile NW
Y268	TXPLU6000157252	1/2 - 1 Mile NW
Y269	TXPLU6000157249	1/2 - 1 Mile NW
Y270	TXPLU6000157250	1/2 - 1 Mile NW
Y271	TXPLU6000157255	1/2 - 1 Mile NW
Y272	TXPLU6000157256	1/2 - 1 Mile NW
Y273	TXPLU6000157253	1/2 - 1 Mile NW
Y274	TXPLU6000157254	1/2 - 1 Mile NW
Y275	TXMON6000418985	1/2 - 1 Mile NW
Y276	TXMON6000418986	1/2 - 1 Mile NW
Y277	TXMON6000418982	1/2 - 1 Mile NW
Y278	TXMON6000418983	1/2 - 1 Mile NW
Y279	TXMON6000419071	1/2 - 1 Mile NW
Y280	TXMON6000419076	1/2 - 1 Mile NW
Y281	TXMON6000418987	1/2 - 1 Mile NW
Y282	TXMON6000419069	1/2 - 1 Mile NW
W283	TXMON6000429262	1/2 - 1 Mile NNW
Z284	TXMON6000014957	1/2 - 1 Mile South
Z285	TXMON6000014956	1/2 - 1 Mile South
Z286	TXDOL2000043144	1/2 - 1 Mile South
Z287	TXDOL2000043145	1/2 - 1 Mile South
Z288	TXDOL2000042863	1/2 - 1 Mile South
Z289	TXDOL2000145411	1/2 - 1 Mile South
Z290	TXDOL2000145410	1/2 - 1 Mile South
Z291	TXMON6000048796	1/2 - 1 Mile South
Z292	TXMON6000048795	1/2 - 1 Mile South
Z293	TXMON6000017112	1/2 - 1 Mile South
Z294	TXPLU6000036061	1/2 - 1 Mile South
Z295	TXPLU6000036060	1/2 - 1 Mile South
Z296	TXPLU6000036058	1/2 - 1 Mile South

GEOCHECK® - PHYSICAL SETTING SOURCE SUMMARY

STATE DATABASE WELL INFORMATION

MAP ID	WELL ID	LOCATION FROM TP
Z297	TXPLU6000036059	1/2 - 1 Mile South
Z298	TXDOL2000043130	1/2 - 1 Mile South
Z299	TXDOL2000043146	1/2 - 1 Mile South
Z300	TXDOL2000043147	1/2 - 1 Mile South
Z301	TXMON6000014967	1/2 - 1 Mile South
Z302	TXMON6000014954	1/2 - 1 Mile South
Z303	TXMON6000014953	1/2 - 1 Mile South
Z304	TXPLU6000036055	1/2 - 1 Mile South
Z305	TXPLU6000036057	1/2 - 1 Mile South
Z306	TXPLU6000036056	1/2 - 1 Mile South
Z307	TXPLU6000036062	1/2 - 1 Mile South
Z308	TXPLU6000036052	1/2 - 1 Mile South
Z309	TXPLU6000036053	1/2 - 1 Mile South
Z310	TXPLU6000036054	1/2 - 1 Mile South
Z311	TXPLU6000036034	1/2 - 1 Mile South
Z312	TXPLU6000036035	1/2 - 1 Mile South
Z313	TXPLU6000036051	1/2 - 1 Mile South
Z314	TXDOL2000043142	1/2 - 1 Mile South
Z315	TXDOL2000043141	1/2 - 1 Mile South
Z316	TXDOL2000043143	1/2 - 1 Mile South
Z317	TXDOL2000145433	1/2 - 1 Mile South
Z318	TXDOL2000145434	1/2 - 1 Mile South
Z319	TXDOL2000145436	1/2 - 1 Mile South
Z320	TXDOL2000145437	1/2 - 1 Mile South
Z321	TXDOL2000145435	1/2 - 1 Mile South
Z322	TXDOL2000043140	1/2 - 1 Mile South
Z323	TXDOL2000043139	1/2 - 1 Mile South
Z324	TXMON6000048775	1/2 - 1 Mile South
Z325	TXMON6000048776	1/2 - 1 Mile South
Z326	TXMON6000048777	1/2 - 1 Mile South
Z327	TXMON6000048774	1/2 - 1 Mile South
Z328	TXMON6000014962	1/2 - 1 Mile South
Z329	TXMON6000014961	1/2 - 1 Mile South
Z330	TXMON6000014960	1/2 - 1 Mile South
Z331	TXMON6000014959	1/2 - 1 Mile South
Z332	TXMON6000014958	1/2 - 1 Mile South
Z333	TXMON6000048778	1/2 - 1 Mile South
Z334	TXPLU6000036036	1/2 - 1 Mile South
Z335	TXPLU6000036033	1/2 - 1 Mile South
Z336	TXPLU6000036042	1/2 - 1 Mile South
Z337	TXPLU6000036038	1/2 - 1 Mile South
Z338	TXPLU6000025018	1/2 - 1 Mile South
Z339	TXPLU6000025019	1/2 - 1 Mile South
Z340	TXPLU6000036030	1/2 - 1 Mile South
Z341	TXMON6000014965	1/2 - 1 Mile South
Z342	TXMON6000014963	1/2 - 1 Mile South
Z343	TXMON6000014964	1/2 - 1 Mile South
Z344	TXMON6000014966	1/2 - 1 Mile South
Z345	TXMON6000048792	1/2 - 1 Mile South
Z346	TXMON6000048793	1/2 - 1 Mile South
Z347	TXMON6000048794	1/2 - 1 Mile South
Z348	TXMON6000048789	1/2 - 1 Mile South

GEOCHECK® - PHYSICAL SETTING SOURCE SUMMARY

STATE DATABASE WELL INFORMATION

MAP ID	WELL ID	LOCATION FROM TP
Z349	TXMON6000048790	1/2 - 1 Mile South
Z350	TXMON6000048791	1/2 - 1 Mile South
Z351	TXDOL2000043132	1/2 - 1 Mile South
Z352	TXDOL2000043133	1/2 - 1 Mile South
Z353	TXDOL2000145415	1/2 - 1 Mile South
Z354	TXDOL2000043131	1/2 - 1 Mile South
Z355	TXDOL2000145414	1/2 - 1 Mile South
Z356	TXDOL2000145412	1/2 - 1 Mile South
Z357	TXDOL2000145413	1/2 - 1 Mile South
Z358	TXDOL2000145228	1/2 - 1 Mile South
Z359	TXDOL2000043138	1/2 - 1 Mile South
Z360	TXDOL2000145227	1/2 - 1 Mile South
Z361	TXPLU6000036048	1/2 - 1 Mile South
Z362	TXPLU6000036047	1/2 - 1 Mile South
Z363	TXPLU6000036050	1/2 - 1 Mile South
Z364	TXPLU6000036049	1/2 - 1 Mile South
Z365	TXPLU6000036037	1/2 - 1 Mile South
Z366	TXPLU6000036044	1/2 - 1 Mile South
Z367	TXPLU6000036045	1/2 - 1 Mile South
Z368	TXPLU6000036046	1/2 - 1 Mile South
Z369	TXMON6000048769	1/2 - 1 Mile South
Z370	TXMON6000048768	1/2 - 1 Mile South
Z371	TXMON6000048767	1/2 - 1 Mile South
Z372	TXMON6000048770	1/2 - 1 Mile South
Z373	TXMON6000048773	1/2 - 1 Mile South
Z374	TXMON6000048772	1/2 - 1 Mile South
Z375	TXMON6000048771	1/2 - 1 Mile South
Z376	TXDOL2000145440	1/2 - 1 Mile South
Z377	TXDOL2000145439	1/2 - 1 Mile South
Z378	TXDOL2000145438	1/2 - 1 Mile South
Z379	TXDOL2000145441	1/2 - 1 Mile South
Z380	TXDOL2000145444	1/2 - 1 Mile South
Z381	TXDOL2000145443	1/2 - 1 Mile South
Z382	TXDOL2000145442	1/2 - 1 Mile South
AA383	TXMON6000059775	1/2 - 1 Mile South
AA384	TXMON6000059774	1/2 - 1 Mile South
AA385	TXMON6000059778	1/2 - 1 Mile South
AA386	TXMON6000059777	1/2 - 1 Mile South
AA387	TXMON6000059772	1/2 - 1 Mile South
AA388	TXMON6000059768	1/2 - 1 Mile South
AA389	TXMON6000059767	1/2 - 1 Mile South
AA390	TXMON6000059771	1/2 - 1 Mile South
AA391	TXMON6000059770	1/2 - 1 Mile South
AA392	TXDOL2000040665	1/2 - 1 Mile South
AA393	TXDOL2000040664	1/2 - 1 Mile South
AA394	TXDOL2000040667	1/2 - 1 Mile South
AA395	TXDOL2000040666	1/2 - 1 Mile South
AA396	TXDOL2000040663	1/2 - 1 Mile South
AA397	TXDOL2000040660	1/2 - 1 Mile South
AA398	TXDOL2000040659	1/2 - 1 Mile South
AA399	TXDOL2000040662	1/2 - 1 Mile South
AA400	TXDOL2000040661	1/2 - 1 Mile South

GEOCHECK® - PHYSICAL SETTING SOURCE SUMMARY

STATE DATABASE WELL INFORMATION

MAP ID	WELL ID	LOCATION FROM TP
AA401	TXPLU6000188973	1/2 - 1 Mile South
AA402	TXPLU6000188976	1/2 - 1 Mile South
AA403	TXPLU6000188979	1/2 - 1 Mile South
AA404	TXPLU6000188968	1/2 - 1 Mile South
AA405	TXPLU6000188964	1/2 - 1 Mile South
AA406	TXPLU6000188965	1/2 - 1 Mile South
AA407	TXPLU6000188966	1/2 - 1 Mile South
AA408	TXPLU6000188982	1/2 - 1 Mile South
AA409	TXMON6000290039	1/2 - 1 Mile South
AA410	TXMON6000290038	1/2 - 1 Mile South
AA411	TXMON6000290037	1/2 - 1 Mile South
AA412	TXMON6000290042	1/2 - 1 Mile South
AA413	TXMON6000290041	1/2 - 1 Mile South
AA414	TXMON6000290040	1/2 - 1 Mile South
AA415	TXMON6000290036	1/2 - 1 Mile South
AA416	TXMON6000290035	1/2 - 1 Mile South
AB417	TXDOL2000145420	1/2 - 1 Mile South
AB418	TXDOL2000145421	1/2 - 1 Mile South
AB419	TXDOL2000145419	1/2 - 1 Mile South
AB420	TXDOL2000145417	1/2 - 1 Mile South
AB421	TXDOL2000145418	1/2 - 1 Mile South
AB422	TXDOL2000145431	1/2 - 1 Mile South
AB423	TXDOL2000145432	1/2 - 1 Mile South
AB424	TXMON6000048781	1/2 - 1 Mile South
AB425	TXMON6000048782	1/2 - 1 Mile South
AB426	TXMON6000048779	1/2 - 1 Mile South
AB427	TXMON6000048780	1/2 - 1 Mile South
AB428	TXMON6000048783	1/2 - 1 Mile South
AB429	TXMON6000048785	1/2 - 1 Mile South
AB430	TXMON6000048784	1/2 - 1 Mile South
AA431	TXPLU6000050412	1/2 - 1 Mile South
AA432	TXPLU6000050411	1/2 - 1 Mile South
AA433	TXMON6000273673	1/2 - 1 Mile South
AA434	TXMON6000273671	1/2 - 1 Mile South
AC435	TXMON6000429261	1/2 - 1 Mile NNW
AD436	TXDOL2000042292	1/2 - 1 Mile South
AD437	TXMON6000027915	1/2 - 1 Mile South
AE438	TXPLU6000051306	1/2 - 1 Mile North
AE439	TXMON6000282234	1/2 - 1 Mile North
AD440	TXMON6000027913	1/2 - 1 Mile South
AD441	TXDOL2000042125	1/2 - 1 Mile South
AD442	TXPLU6000025017	1/2 - 1 Mile South
AC443	TXPLU6000155021	1/2 - 1 Mile NNW
AC444	TXMON6000411591	1/2 - 1 Mile NNW
AF445	TXMON6000429227	1/2 - 1 Mile NNW
AF446	TXMON6000429226	1/2 - 1 Mile NNW

OTHER STATE DATABASE INFORMATION

STATE OIL/GAS WELL INFORMATION

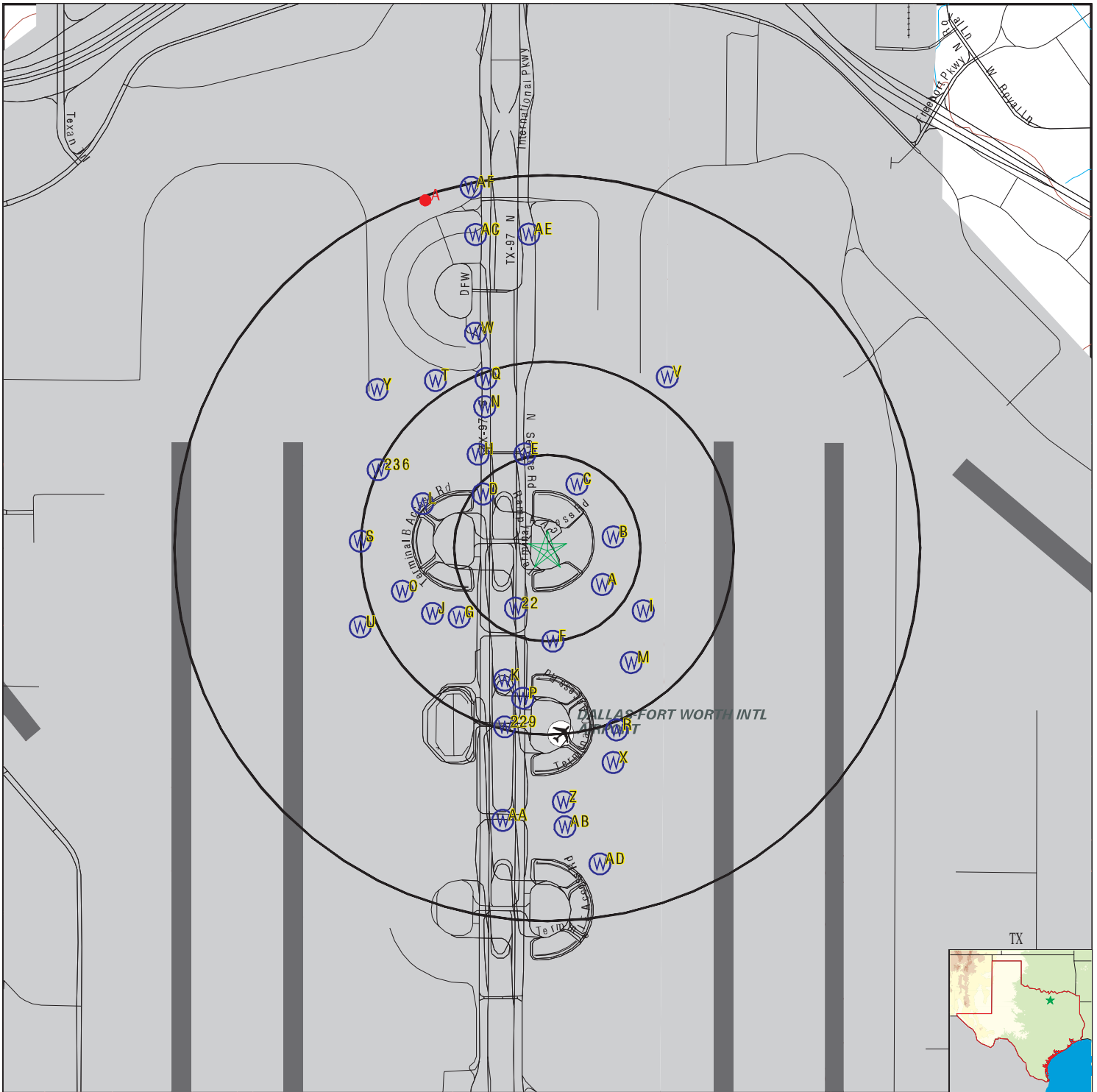
MAP ID	WELL ID	LOCATION FROM TP
A1	TXOG90001300683	1/2 - 1 Mile NNW

GEOCHECK® - PHYSICAL SETTING SOURCE SUMMARY

STATE OIL/GAS WELL INFORMATION

<u>MAP ID</u>	<u>WELL ID</u>	<u>LOCATION FROM TP</u>
A2	TXOG90001300680	1/2 - 1 Mile NNW
A3	TXOG90001300678	1/2 - 1 Mile NNW
A4	TXOG90001300684	1/2 - 1 Mile NNW
A5	TXOG90001300681	1/2 - 1 Mile NNW
A6	TXOG90001300679	1/2 - 1 Mile NNW
A7	TXOG90001300685	1/2 - 1 Mile NNW
A8	TXOG90001300682	1/2 - 1 Mile NNW

PHYSICAL SETTING SOURCE MAP - 7411289.14s



- County Boundary
- Major Roads
- Contour Lines
- Airports
- Earthquake epicenter, Richter 5 or greater
- Water Wells
- Public Water Supply Wells
- Cluster of Multiple Icons



- Groundwater Flow Direction
- Indeterminate Groundwater Flow at Location
- Groundwater Flow Varies at Location
- Closest Hydrogeological Data
- Oil or gas wells



SITE NAME: Terminal A
 ADDRESS: Terminal A
 Dallas TX 75261
 LAT/LONG: 32.904453 / 97.038319

CLIENT: Integrated Env. Solutions, Inc.
 CONTACT: Rae Lynn Schneider
 INQUIRY #: 7411289.14s
 DATE: August 08, 2023 12:19 pm

GEOCHECK® - PHYSICAL SETTING SOURCE MAP FINDINGS

Map ID
Direction
Distance
Elevation

Database EDR ID Number

A1
SE
1/8 - 1/4 Mile
Higher

TX WELLS TXPLU6000198312

Database:	Submitted Drillers Reports Database (Plugged)		
Well Report #:	291715	Plugging Rpt #:	203240
Well Type:	Monitor	Borehole Depth (ft):	18

A2
SE
1/8 - 1/4 Mile
Higher

TX WELLS TXMON6000287302

Database:	Submitted Drillers Reports Database		
Well Report #:	291714	Well Type:	New Well
Proposed Use:	Monitor	Borehole Depth (ft):	20
Injurious Water Quality:	Not Reported	Plugging Rpt #:	Not Reported

A3
SE
1/8 - 1/4 Mile
Higher

TX WELLS TXMON6000287303

Database:	Submitted Drillers Reports Database		
Well Report #:	291715	Well Type:	New Well
Proposed Use:	Monitor	Borehole Depth (ft):	18
Injurious Water Quality:	Not Reported	Plugging Rpt #:	203240

A4
ESE
1/8 - 1/4 Mile
Higher

TX WELLS TXPLU6000198774

Database:	Submitted Drillers Reports Database (Plugged)		
Well Report #:	229904	Plugging Rpt #:	203319
Well Type:	Monitor	Borehole Depth (ft):	24

A5
ESE
1/8 - 1/4 Mile
Higher

TX WELLS TXMON6000226435

Database:	Submitted Drillers Reports Database		
Well Report #:	229904	Well Type:	New Well
Proposed Use:	Monitor	Borehole Depth (ft):	24
Injurious Water Quality:	Not Reported	Plugging Rpt #:	203319

GEOCHECK® - PHYSICAL SETTING SOURCE MAP FINDINGS

Map ID
Direction
Distance
Elevation

Database EDR ID Number

A6
ESE
1/8 - 1/4 Mile
Higher

TX WELLS TXMON6000226444

Database:	Submitted Drillers Reports Database	Well Type:	New Well
Well Report #:	229913	Borehole Depth (ft):	25
Proposed Use:	Monitor	Plugging Rpt #:	203323
Injurious Water Quality:	Not Reported		

A7
ESE
1/8 - 1/4 Mile
Higher

TX WELLS TXMON6000251472

Database:	Submitted Drillers Reports Database	Well Type:	New Well
Well Report #:	255373	Borehole Depth (ft):	20
Proposed Use:	Monitor	Plugging Rpt #:	203237
Injurious Water Quality:	no		

A8
ESE
1/8 - 1/4 Mile
Higher

TX WELLS TXMON6000251474

Database:	Submitted Drillers Reports Database	Well Type:	New Well
Well Report #:	255375	Borehole Depth (ft):	20
Proposed Use:	Monitor	Plugging Rpt #:	203324
Injurious Water Quality:	yes		

A9
ESE
1/8 - 1/4 Mile
Higher

TX WELLS TXMON6000226439

Database:	Submitted Drillers Reports Database	Well Type:	New Well
Well Report #:	229908	Borehole Depth (ft):	28
Proposed Use:	Monitor	Plugging Rpt #:	203320
Injurious Water Quality:	Not Reported		

A10
ESE
1/8 - 1/4 Mile
Higher

TX WELLS TXMON6000226442

Database:	Submitted Drillers Reports Database	Well Type:	New Well
Well Report #:	229911	Borehole Depth (ft):	24
Proposed Use:	Monitor	Plugging Rpt #:	203322
Injurious Water Quality:	Not Reported		

GEOCHECK® - PHYSICAL SETTING SOURCE MAP FINDINGS

Map ID
Direction
Distance
Elevation

Database EDR ID Number

A11
ESE
1/8 - 1/4 Mile
Higher

TX WELLS TXPLU6000198777

Database:	Submitted Drillers Reports Database (Plugged)		
Well Report #:	229913	Plugging Rpt #:	203323
Well Type:	Monitor	Borehole Depth (ft):	25

A12
ESE
1/8 - 1/4 Mile
Higher

TX WELLS TXPLU6000198779

Database:	Submitted Drillers Reports Database (Plugged)		
Well Report #:	255375	Plugging Rpt #:	203324
Well Type:	Monitor	Borehole Depth (ft):	20

A13
ESE
1/8 - 1/4 Mile
Higher

TX WELLS TXPLU6000198776

Database:	Submitted Drillers Reports Database (Plugged)		
Well Report #:	229911	Plugging Rpt #:	203322
Well Type:	Monitor	Borehole Depth (ft):	24

A14
ESE
1/8 - 1/4 Mile
Higher

TX WELLS TXPLU6000198309

Database:	Submitted Drillers Reports Database (Plugged)		
Well Report #:	255373	Plugging Rpt #:	203237
Well Type:	Monitor	Borehole Depth (ft):	20

A15
ESE
1/8 - 1/4 Mile
Higher

TX WELLS TXPLU6000198775

Database:	Submitted Drillers Reports Database (Plugged)		
Well Report #:	229908	Plugging Rpt #:	203320
Well Type:	Monitor	Borehole Depth (ft):	28

GEOCHECK® - PHYSICAL SETTING SOURCE MAP FINDINGS

Map ID
Direction
Distance
Elevation

Database EDR ID Number

B16
East
1/8 - 1/4 Mile
Higher

TX WELLS TXPLU6000029974

Database:	Submitted Drillers Reports Database (Plugged)		
Well Report #:	303689	Plugging Rpt #:	90833
Well Type:	Monitor	Borehole Depth (ft):	10.2

B17
East
1/8 - 1/4 Mile
Higher

TX WELLS TXMON6000299113

Database:	Submitted Drillers Reports Database		
Well Report #:	303689	Well Type:	New Well
Proposed Use:	Monitor	Borehole Depth (ft):	10.2
Injurious Water Quality:	Not Reported	Plugging Rpt #:	90833

B18
East
1/8 - 1/4 Mile
Higher

TX WELLS TXPLU6000198773

Database:	Submitted Drillers Reports Database (Plugged)		
Well Report #:	229903	Plugging Rpt #:	203318
Well Type:	Monitor	Borehole Depth (ft):	25.5

B19
East
1/8 - 1/4 Mile
Higher

TX WELLS TXPLU6000198772

Database:	Submitted Drillers Reports Database (Plugged)		
Well Report #:	229901	Plugging Rpt #:	203317
Well Type:	Monitor	Borehole Depth (ft):	25

B20
East
1/8 - 1/4 Mile
Higher

TX WELLS TXMON6000226434

Database:	Submitted Drillers Reports Database		
Well Report #:	229903	Well Type:	New Well
Proposed Use:	Monitor	Borehole Depth (ft):	25.5
Injurious Water Quality:	Not Reported	Plugging Rpt #:	203318

GEOCHECK® - PHYSICAL SETTING SOURCE MAP FINDINGS

Map ID
 Direction
 Distance
 Elevation

Database EDR ID Number

B21
East
1/8 - 1/4 Mile
Higher

TX WELLS TXMON6000226432

Database:	Submitted Drillers Reports Database		
Well Report #:	229901	Well Type:	New Well
Proposed Use:	Monitor	Borehole Depth (ft):	25
Injurious Water Quality:	Not Reported	Plugging Rpt #:	203317

22
SSW
1/8 - 1/4 Mile
Lower

TX WELLS TXPLU6000200498

Database:	Submitted Drillers Reports Database (Plugged)		
Well Report #:	Not Reported	Plugging Rpt #:	204768
Well Type:	Monitor	Borehole Depth (ft):	0

A23
SE
1/8 - 1/4 Mile
Higher

TX WELLS TXMON6000251475

Database:	Submitted Drillers Reports Database		
Well Report #:	255376	Well Type:	New Well
Proposed Use:	Monitor	Borehole Depth (ft):	20
Injurious Water Quality:	no	Plugging Rpt #:	203238

A24
SE
1/8 - 1/4 Mile
Higher

TX WELLS TXPLU6000198310

Database:	Submitted Drillers Reports Database (Plugged)		
Well Report #:	255376	Plugging Rpt #:	203238
Well Type:	Monitor	Borehole Depth (ft):	20

A25
ESE
1/8 - 1/4 Mile
Higher

TX WELLS TXMON6000187034

Database:	Submitted Drillers Reports Database		
Well Report #:	190073	Well Type:	New Well
Proposed Use:	Monitor	Borehole Depth (ft):	25
Injurious Water Quality:	Not Reported	Plugging Rpt #:	203234

GEOCHECK® - PHYSICAL SETTING SOURCE MAP FINDINGS

Map ID
Direction
Distance
Elevation

Database EDR ID Number

A26
ESE
1/8 - 1/4 Mile
Higher

TX WELLS TXMON6000187036

Database:	Submitted Drillers Reports Database		
Well Report #:	190075	Well Type:	New Well
Proposed Use:	Monitor	Borehole Depth (ft):	25
Injurious Water Quality:	Not Reported	Plugging Rpt #:	203233

A27
ESE
1/8 - 1/4 Mile
Higher

TX WELLS TXMON6000187037

Database:	Submitted Drillers Reports Database		
Well Report #:	190077	Well Type:	New Well
Proposed Use:	Monitor	Borehole Depth (ft):	22.5
Injurious Water Quality:	Not Reported	Plugging Rpt #:	203232

A28
ESE
1/8 - 1/4 Mile
Higher

TX WELLS TXMON6000226445

Database:	Submitted Drillers Reports Database		
Well Report #:	229914	Well Type:	New Well
Proposed Use:	Environmental Soil Boring	Borehole Depth (ft):	24
Injurious Water Quality:	Not Reported	Plugging Rpt #:	128492

A29
ESE
1/8 - 1/4 Mile
Higher

TX WELLS TXPLU6000198306

Database:	Submitted Drillers Reports Database (Plugged)		
Well Report #:	190075	Plugging Rpt #:	203233
Well Type:	Monitor	Borehole Depth (ft):	25

A30
ESE
1/8 - 1/4 Mile
Higher

TX WELLS TXPLU6000198307

Database:	Submitted Drillers Reports Database (Plugged)		
Well Report #:	190073	Plugging Rpt #:	203234
Well Type:	Monitor	Borehole Depth (ft):	25

GEOCHECK® - PHYSICAL SETTING SOURCE MAP FINDINGS

Map ID
Direction
Distance
Elevation

Database EDR ID Number

A31
ESE
1/8 - 1/4 Mile
Higher

TX WELLS TXPLU6000198305

Database:	Submitted Drillers Reports Database (Plugged)		
Well Report #:	190077	Plugging Rpt #:	203232
Well Type:	Monitor	Borehole Depth (ft):	22.5

A32
ESE
1/8 - 1/4 Mile
Higher

TX WELLS TXPLU6000074466

Database:	Submitted Drillers Reports Database (Plugged)		
Well Report #:	Not Reported	Plugging Rpt #:	35721
Well Type:	Monitor	Borehole Depth (ft):	25

A33
ESE
1/8 - 1/4 Mile
Higher

TX WELLS TXPLU6000126444

Database:	Submitted Drillers Reports Database (Plugged)		
Well Report #:	229914	Plugging Rpt #:	128492
Well Type:	Environmental Soil Boring	Borehole Depth (ft):	24

C34
NNE
1/8 - 1/4 Mile
Higher

TX WELLS TXMON6000301235

Database:	Submitted Drillers Reports Database		
Well Report #:	305825	Well Type:	New Well
Proposed Use:	Monitor	Borehole Depth (ft):	12.5
Injurious Water Quality:	Not Reported	Plugging Rpt #:	Not Reported

C35
NNE
1/8 - 1/4 Mile
Higher

TX WELLS TXMON6000301239

Database:	Submitted Drillers Reports Database		
Well Report #:	305829	Well Type:	New Well
Proposed Use:	Monitor	Borehole Depth (ft):	12.5
Injurious Water Quality:	Not Reported	Plugging Rpt #:	Not Reported

GEOCHECK® - PHYSICAL SETTING SOURCE MAP FINDINGS

Map ID
Direction
Distance
Elevation

Database EDR ID Number

B36
ENE
1/8 - 1/4 Mile
Higher

TX WELLS TXPLU6000029976

Database:	Submitted Drillers Reports Database (Plugged)		
Well Report #:	303694	Plugging Rpt #:	90835
Well Type:	Monitor	Borehole Depth (ft):	10.05

B37
ENE
1/8 - 1/4 Mile
Higher

TX WELLS TXMON6000299118

Database:	Submitted Drillers Reports Database		
Well Report #:	303694	Well Type:	New Well
Proposed Use:	Monitor	Borehole Depth (ft):	10.05
Injurious Water Quality:	Not Reported	Plugging Rpt #:	90835

D38
WNW
1/8 - 1/4 Mile
Higher

TX WELLS TXMON6000429402

Database:	Submitted Drillers Reports Database		
Well Report #:	439348	Well Type:	New Well
Proposed Use:	Environmental Soil Boring	Borehole Depth (ft):	20
Injurious Water Quality:	no	Plugging Rpt #:	Not Reported

A39
SE
1/8 - 1/4 Mile
Higher

TX WELLS TXMON6000251471

Database:	Submitted Drillers Reports Database		
Well Report #:	255372	Well Type:	New Well
Proposed Use:	Monitor	Borehole Depth (ft):	20
Injurious Water Quality:	no	Plugging Rpt #:	203239

A40
SE
1/8 - 1/4 Mile
Higher

TX WELLS TXPLU6000198311

Database:	Submitted Drillers Reports Database (Plugged)		
Well Report #:	255372	Plugging Rpt #:	203239
Well Type:	Monitor	Borehole Depth (ft):	20

GEOCHECK® - PHYSICAL SETTING SOURCE MAP FINDINGS

Map ID
Direction
Distance
Elevation

Database EDR ID Number

A41
SE
1/8 - 1/4 Mile
Higher

TX WELLS TXPLU6000072803

Database:	Submitted Drillers Reports Database (Plugged)		
Well Report #:	Not Reported	Plugging Rpt #:	70910
Well Type:	Monitor	Borehole Depth (ft):	10

B42
ENE
1/8 - 1/4 Mile
Higher

TX WELLS TXPLU6000029975

Database:	Submitted Drillers Reports Database (Plugged)		
Well Report #:	303691	Plugging Rpt #:	90834
Well Type:	Monitor	Borehole Depth (ft):	10.18

B43
ENE
1/8 - 1/4 Mile
Higher

TX WELLS TXMON6000299115

Database:	Submitted Drillers Reports Database		
Well Report #:	303691	Well Type:	New Well
Proposed Use:	Monitor	Borehole Depth (ft):	10.18
Injurious Water Quality:	Not Reported	Plugging Rpt #:	90834

A44
ESE
1/8 - 1/4 Mile
Higher

TX WELLS TXPLU6000198308

Database:	Submitted Drillers Reports Database (Plugged)		
Well Report #:	190079	Plugging Rpt #:	203235
Well Type:	Monitor	Borehole Depth (ft):	25

A45
ESE
1/8 - 1/4 Mile
Higher

TX WELLS TXMON6000187039

Database:	Submitted Drillers Reports Database		
Well Report #:	190079	Well Type:	New Well
Proposed Use:	Monitor	Borehole Depth (ft):	25
Injurious Water Quality:	Not Reported	Plugging Rpt #:	203235

GEOCHECK® - PHYSICAL SETTING SOURCE MAP FINDINGS

Map ID
 Direction
 Distance
 Elevation

Database EDR ID Number

D46
NW
1/8 - 1/4 Mile
Higher

TX WELLS TXMON6000429282

Database:	Submitted Drillers Reports Database		
Well Report #:	439346	Well Type:	New Well
Proposed Use:	Environmental Soil Boring	Borehole Depth (ft):	20
Injurious Water Quality:	no	Plugging Rpt #:	Not Reported

D47
NW
1/8 - 1/4 Mile
Higher

TX WELLS TXMON6000429281

Database:	Submitted Drillers Reports Database		
Well Report #:	439245	Well Type:	New Well
Proposed Use:	Environmental Soil Boring	Borehole Depth (ft):	20
Injurious Water Quality:	no	Plugging Rpt #:	Not Reported

E48
NNW
1/8 - 1/4 Mile
Lower

TX WELLS TXMON6000387388

Database:	Submitted Drillers Reports Database		
Well Report #:	393545	Well Type:	New Well
Proposed Use:	Monitor	Borehole Depth (ft):	20
Injurious Water Quality:	no	Plugging Rpt #:	150132

E49
NNW
1/8 - 1/4 Mile
Lower

TX WELLS TXMON6000387387

Database:	Submitted Drillers Reports Database		
Well Report #:	393544	Well Type:	New Well
Proposed Use:	Monitor	Borehole Depth (ft):	12
Injurious Water Quality:	no	Plugging Rpt #:	150131

E50
NNW
1/8 - 1/4 Mile
Lower

TX WELLS TXMON6000387390

Database:	Submitted Drillers Reports Database		
Well Report #:	393547	Well Type:	New Well
Proposed Use:	Monitor	Borehole Depth (ft):	18
Injurious Water Quality:	no	Plugging Rpt #:	150133

GEOCHECK® - PHYSICAL SETTING SOURCE MAP FINDINGS

Map ID
 Direction
 Distance
 Elevation

Database EDR ID Number

E51
NNW
1/8 - 1/4 Mile
Lower

TX WELLS TXMON6000387391

Database:	Submitted Drillers Reports Database		
Well Report #:	393548	Well Type:	New Well
Proposed Use:	Monitor	Borehole Depth (ft):	12
Injurious Water Quality:	no	Plugging Rpt #:	150134

E52
NNW
1/8 - 1/4 Mile
Lower

TX WELLS TXPLU6000147992

Database:	Submitted Drillers Reports Database (Plugged)		
Well Report #:	393547	Plugging Rpt #:	150133
Well Type:	Monitor	Borehole Depth (ft):	18

E53
NNW
1/8 - 1/4 Mile
Lower

TX WELLS TXPLU6000147993

Database:	Submitted Drillers Reports Database (Plugged)		
Well Report #:	393548	Plugging Rpt #:	150134
Well Type:	Monitor	Borehole Depth (ft):	12

E54
NNW
1/8 - 1/4 Mile
Lower

TX WELLS TXPLU6000147990

Database:	Submitted Drillers Reports Database (Plugged)		
Well Report #:	393544	Plugging Rpt #:	150131
Well Type:	Monitor	Borehole Depth (ft):	12

E55
NNW
1/8 - 1/4 Mile
Lower

TX WELLS TXPLU6000147991

Database:	Submitted Drillers Reports Database (Plugged)		
Well Report #:	393545	Plugging Rpt #:	150132
Well Type:	Monitor	Borehole Depth (ft):	20

GEOCHECK® - PHYSICAL SETTING SOURCE MAP FINDINGS

Map ID
Direction
Distance
Elevation

Database EDR ID Number

D56
NW
1/8 - 1/4 Mile
Higher

TX WELLS TXPLU6000155017

Database:	Submitted Drillers Reports Database (Plugged)		
Well Report #:	419350	Plugging Rpt #:	158412
Well Type:	Monitor	Borehole Depth (ft):	20

D57
NW
1/8 - 1/4 Mile
Higher

TX WELLS TXMON6000411598

Database:	Submitted Drillers Reports Database		
Well Report #:	419350	Well Type:	New Well
Proposed Use:	Monitor	Borehole Depth (ft):	20
Injurious Water Quality:	no	Plugging Rpt #:	158412

F58
South
1/8 - 1/4 Mile
Lower

TX WELLS TXMON6000027919

Database:	Submitted Drillers Reports Database		
Well Report #:	28827	Well Type:	New Well
Proposed Use:	Monitor	Borehole Depth (ft):	10
Injurious Water Quality:	no	Plugging Rpt #:	203347

F59
South
1/8 - 1/4 Mile
Lower

TX WELLS TXDOL2000042288

Database:	Well Report Database	Fid:	42287
Rec id:	42287	Edr site i:	28827
Owner:	DFW AIRPORT	Ownerwell:	CMW 144
Address:	2001 W. AIRFIELD DR., DFW , TX 75261	Waddress:	CENTRAL TERMINAL AREA, DFW , TX 75261
Grid:	32-08-9	County:	Dallas
Lat:	32 54 03 N	Elevation:	No Data
Long:	097 02 17 W	Typeofwork:	New Well
Gpsused:	GARMIN	Sdate:	Not Reported
Propuse:	Monitor	Diameter:	5 in From Surface To 10 ft
Completedd:	Not Reported	Bcompleto:	Not Reported
Dmethod:	Not Reported	Packsiz:	16/30
Packedfrom:	3 ft to 10 ft	Finterval:	From 0 ft to 1 ft with 2/CONCRETE (#sacks and material)
Finterval:	From 0 ft to 1 ft with 2/CONCRETE (#sacks and material)	Tinterval:	No Data
Sinterval:	No Data	Cementedby:	DIXIE DRILLING
Usedmethod:	HAND MIX	Propertyli:	No Data
Contaminat:	No Data	Varriance:	No Data
Verrimetho:	No Data	Staticleve:	No Data
Surface:	Surface Slab Installed	Packers:	BENTONITE CHIPS 1-3
Flow:	No Data	Typepump:	No Data
Cementinwe:	No Data		

GEOCHECK® - PHYSICAL SETTING SOURCE MAP FINDINGS

Pumpbowl:	Not Reported	Welltests:	No Data
Yield:	Not Reported	Watertype:	No Data
Stratadept:	No Data	Chemicalma:	No Data
Undesirabl:	No	Companynam:	DIXIE DRILLING
Companyadd:	9120 MARIANNA WAY	Ccitystate:	ALVARADO , TX 76009
Licensenum:	4707	Wsignature:	T. SHAUN OBANNON
Dsignature:	No Data	Regnum:	No Data
Comments:	no data	Site id:	TXDOL2000042288

**G60
SW
1/4 - 1/2 Mile
Higher**

TX WELLS TXPLU6000200507

Database:	Submitted Drillers Reports Database (Plugged)		
Well Report #:	Not Reported	Plugging Rpt #:	204778
Well Type:	Monitor	Borehole Depth (ft):	0

**G61
SW
1/4 - 1/2 Mile
Higher**

TX WELLS TXPLU6000200497

Database:	Submitted Drillers Reports Database (Plugged)		
Well Report #:	Not Reported	Plugging Rpt #:	204769
Well Type:	Monitor	Borehole Depth (ft):	0

**G62
SW
1/4 - 1/2 Mile
Higher**

TX WELLS TXPLU6000200501

Database:	Submitted Drillers Reports Database (Plugged)		
Well Report #:	Not Reported	Plugging Rpt #:	204772
Well Type:	Monitor	Borehole Depth (ft):	0

**G63
SW
1/4 - 1/2 Mile
Higher**

TX WELLS TXPLU6000200500

Database:	Submitted Drillers Reports Database (Plugged)		
Well Report #:	Not Reported	Plugging Rpt #:	204771
Well Type:	Monitor	Borehole Depth (ft):	0

**G64
SW
1/4 - 1/2 Mile
Higher**

TX WELLS TXPLU6000200509

Database:	Submitted Drillers Reports Database (Plugged)		
Well Report #:	Not Reported	Plugging Rpt #:	204780

GEOCHECK® - PHYSICAL SETTING SOURCE MAP FINDINGS

Well Type: Monitor Borehole Depth (ft): 0

**G65
SW
1/4 - 1/2 Mile
Higher**

TX WELLS TXPLU6000200503

Database: Submitted Drillers Reports Database (Plugged)
 Well Report #: Not Reported Plugging Rpt #: 204774
 Well Type: Monitor Borehole Depth (ft): 0

**G66
SW
1/4 - 1/2 Mile
Higher**

TX WELLS TXPLU6000200502

Database: Submitted Drillers Reports Database (Plugged)
 Well Report #: Not Reported Plugging Rpt #: 204773
 Well Type: Monitor Borehole Depth (ft): 0

**G67
SW
1/4 - 1/2 Mile
Higher**

TX WELLS TXPLU6000036029

Database: Submitted Drillers Reports Database (Plugged)
 Well Report #: 49836 Plugging Rpt #: 97073
 Well Type: Monitor Borehole Depth (ft): 24.1

**H68
NW
1/4 - 1/2 Mile
Higher**

TX WELLS TXMON6000429279

Database: Submitted Drillers Reports Database
 Well Report #: 439243 Well Type: New Well
 Proposed Use: Environmental Soil Boring Borehole Depth (ft): 6
 Injurious Water Quality: no Plugging Rpt #: Not Reported

**G69
SW
1/4 - 1/2 Mile
Higher**

TX WELLS TXPLU6000200506

Database: Submitted Drillers Reports Database (Plugged)
 Well Report #: Not Reported Plugging Rpt #: 204777
 Well Type: Monitor Borehole Depth (ft): 0

GEOCHECK® - PHYSICAL SETTING SOURCE MAP FINDINGS

Map ID
Direction
Distance
Elevation

Database EDR ID Number

E70
North
1/4 - 1/2 Mile
Lower

TX WELLS TXMON6000474859

Database:	Submitted Drillers Reports Database	Well Type:	New Well
Well Report #:	487965	Borehole Depth (ft):	20
Proposed Use:	Monitor	Plugging Rpt #:	Not Reported
Injurious Water Quality:	no		

G71
SW
1/4 - 1/2 Mile
Higher

TX WELLS TXPLU6000200504

Database:	Submitted Drillers Reports Database (Plugged)	Plugging Rpt #:	204775
Well Report #:	Not Reported	Borehole Depth (ft):	0
Well Type:	Monitor		

G72
SW
1/4 - 1/2 Mile
Higher

TX WELLS TXPLU6000200499

Database:	Submitted Drillers Reports Database (Plugged)	Plugging Rpt #:	204770
Well Report #:	Not Reported	Borehole Depth (ft):	0
Well Type:	Monitor		

E73
North
1/4 - 1/2 Mile
Lower

TX WELLS TXMON6000474855

Database:	Submitted Drillers Reports Database	Well Type:	New Well
Well Report #:	487964	Borehole Depth (ft):	20
Proposed Use:	Monitor	Plugging Rpt #:	Not Reported
Injurious Water Quality:	no		

E74
NNW
1/4 - 1/2 Mile
Lower

TX WELLS TXMON6000474674

Database:	Submitted Drillers Reports Database	Well Type:	New Well
Well Report #:	487364	Borehole Depth (ft):	17.5
Proposed Use:	Monitor	Plugging Rpt #:	179967
Injurious Water Quality:	no		

GEOCHECK® - PHYSICAL SETTING SOURCE MAP FINDINGS

Map ID
Direction
Distance
Elevation

Database EDR ID Number

E75
NNW
1/4 - 1/2 Mile
Lower

TX WELLS TXPLU6000176819

Database:	Submitted Drillers Reports Database (Plugged)		
Well Report #:	487364	Plugging Rpt #:	179967
Well Type:	Monitor	Borehole Depth (ft):	17.5

G76
SW
1/4 - 1/2 Mile
Higher

TX WELLS TXPLU6000036025

Database:	Submitted Drillers Reports Database (Plugged)		
Well Report #:	49834	Plugging Rpt #:	97075
Well Type:	Monitor	Borehole Depth (ft):	22.4

E77
North
1/4 - 1/2 Mile
Lower

TX WELLS TXMON6000474852

Database:	Submitted Drillers Reports Database		
Well Report #:	487963	Well Type:	New Well
Proposed Use:	Monitor	Borehole Depth (ft):	20
Injurious Water Quality:	no	Plugging Rpt #:	Not Reported

G78
SW
1/4 - 1/2 Mile
Higher

TX WELLS TXPLU6000036027

Database:	Submitted Drillers Reports Database (Plugged)		
Well Report #:	49833	Plugging Rpt #:	97071
Well Type:	Monitor	Borehole Depth (ft):	21.2

G79
SW
1/4 - 1/2 Mile
Higher

TX WELLS TXMON6000018279

Database:	Submitted Drillers Reports Database		
Well Report #:	18987	Well Type:	New Well
Proposed Use:	Monitor	Borehole Depth (ft):	22
Injurious Water Quality:	no	Plugging Rpt #:	Not Reported

GEOCHECK® - PHYSICAL SETTING SOURCE MAP FINDINGS

Map ID
 Direction
 Distance
 Elevation

Database EDR ID Number

G80
SW
1/4 - 1/2 Mile
Higher

TX WELLS TXDOL2000042887

Database:	Well Report Database	Fid:	42886
Rec id:	42881	Edr site i:	18987
Owner:	DFW AIRPORT	Ownerwell:	BMW # 113
Address:	P.O. BOX 619428, DFW , TX 75261-9428		
Grid:	32-08-8	Waddress:	CENTRAL TERMINAL AREA, DFW , TX 75261
Lat:	32 54 07 N	County:	Dallas
Long:	097 02 32 W	Elevation:	No Data
Gpsused:	GARMIN	Typeofwork:	New Well
Propuse:	Monitor	Sdate:	Not Reported
Completedd:	Not Reported	Diameter:	5 in From Surface To 22 ft
Dmethod:	Not Reported	Bcompletio:	Not Reported
Packedfrom:	3 ft to 22 ft	Packsiz:	Not Reported
Finterval:	From 0 ft to 1 ft with 1 (#sacks and material)		
Sinterval:	No Data	Tinterval:	No Data
Usedmethod:	HAND MIX	Cementedby:	DIXIE DRILLING
Contaminat:	No Data	Propertyli:	No Data
Verrimetho:	No Data	Varriance:	No Data
Surface:	Surface Slab Installed	Staticleve:	No Data
Flow:	No Data	Packers:	BENTONITE CHIPS 1-3
Cementinwe:	No Data	Typepump:	No Data
Pumpbowl:	Not Reported	Welltests:	No Data
Yield:	Not Reported	Watertype:	No Data
Stratadept:	No Data	Chemicalma:	No Data
Undesirabl:	No	Companynam:	DIXIE DRILLING
Companyadd:	9120 MARIANNA WAY	Ccitystate:	ALVARADO , TX 76009
Licensenum:	4707	Wsignature:	T. SHAUN OBANNON
Dsignature:	No Data	Regnum:	No Data
Comments:	no data	Site id:	TXDOL2000042887

G81
SW
1/4 - 1/2 Mile
Higher

TX WELLS TXPLU6000200508

Database:	Submitted Drillers Reports Database (Plugged)		
Well Report #:	Not Reported	Plugging Rpt #:	204779
Well Type:	Monitor	Borehole Depth (ft):	0

G82
SW
1/4 - 1/2 Mile
Higher

TX WELLS TXPLU6000200505

Database:	Submitted Drillers Reports Database (Plugged)		
Well Report #:	Not Reported	Plugging Rpt #:	204776
Well Type:	Monitor	Borehole Depth (ft):	0

GEOCHECK® - PHYSICAL SETTING SOURCE MAP FINDINGS

Map ID
Direction
Distance
Elevation

Database EDR ID Number

G83
SW
1/4 - 1/2 Mile
Higher

TX WELLS TXPLU6000036445

Database:	Submitted Drillers Reports Database (Plugged)		
Well Report #:	49831	Plugging Rpt #:	97062
Well Type:	Monitor	Borehole Depth (ft):	22.2

G84
SW
1/4 - 1/2 Mile
Higher

TX WELLS TXPLU6000036444

Database:	Submitted Drillers Reports Database (Plugged)		
Well Report #:	49835	Plugging Rpt #:	97060
Well Type:	Monitor	Borehole Depth (ft):	22.5

G85
SW
1/4 - 1/2 Mile
Higher

TX WELLS TXPLU6000036017

Database:	Submitted Drillers Reports Database (Plugged)		
Well Report #:	49832	Plugging Rpt #:	97061
Well Type:	Monitor	Borehole Depth (ft):	21.7

G86
SW
1/4 - 1/2 Mile
Higher

TX WELLS TXPLU6000036028

Database:	Submitted Drillers Reports Database (Plugged)		
Well Report #:	49837	Plugging Rpt #:	97072
Well Type:	Monitor	Borehole Depth (ft):	24.4

G87
SW
1/4 - 1/2 Mile
Higher

TX WELLS TXMON6000018285

Database:	Submitted Drillers Reports Database		
Well Report #:	18993	Well Type:	New Well
Proposed Use:	Monitor	Borehole Depth (ft):	10
Injurious Water Quality:	no	Plugging Rpt #:	Not Reported

GEOCHECK® - PHYSICAL SETTING SOURCE MAP FINDINGS

Map ID
Direction
Distance
Elevation

Database EDR ID Number

G88
SW
1/4 - 1/2 Mile
Higher

TX WELLS TXMON6000018280

Database:	Submitted Drillers Reports Database	Well Type:	New Well
Well Report #:	18988	Borehole Depth (ft):	22
Proposed Use:	Monitor	Plugging Rpt #:	203327
Injurious Water Quality:	no		

G89
SW
1/4 - 1/2 Mile
Higher

TX WELLS TXDOL2000042883

Database:	Well Report Database	Fid:	42882
Rec id:	42877	Edr site i:	18993
Owner:	DFW AIRPORT	Ownerwell:	BMW # 114
Address:	P.O. BOX 619428, DFW , TX 75261-9428	Waddress:	CENTRAL TERMINAL AREA, DFW , TX 75261
Grid:	32-08-8	County:	Dallas
Lat:	32 54 06 N	Elevation:	No Data
Long:	097 02 32 W	Typeofwork:	New Well
Gpsused:	GARMIN	Sdate:	Not Reported
Propuse:	Monitor	Diameter:	5 in From Surface To 10 ft
Completedd:	Not Reported	Bcompletio:	Not Reported
Dmethod:	Not Reported	Packsiz:	Not Reported
Packedfrom:	3 ft to 10 ft	Tinterval:	No Data
Finterval:	From 0 ft to 1 ft with 1 (#sacks and material)	Cementedby:	DIXIE DRILLING
Sinterval:	No Data	Propertyli:	No Data
Usedmethod:	HAND MIX	Varriance:	No Data
Contaminat:	No Data	Staticleve:	No Data
Verrimetho:	No Data	Packers:	BENTONITE CHIPS 1-3
Surface:	Surface Slab Installed	Typepump:	No Data
Flow:	No Data	Welltests:	No Data
Cementinwe:	No Data	Watertype:	No Data
Pumpbowl:	Not Reported	Chemicalma:	No Data
Yield:	Not Reported	Companynam:	DIXIE DRILLING
Stratadept:	No Data	Ccitystate:	ALVARADO , TX 76009
Undesirabl:	No	Wsignature:	T. SHAUN OBANNON
Companyadd:	9120 MARIANNA WAY	Regnum:	No Data
Licensenum:	4707	Site id:	TXDOL2000042883
Dsignature:	No Data		
Comments:	no data		

G90
SW
1/4 - 1/2 Mile
Higher

TX WELLS TXDOL2000042886

Database:	Well Report Database	Fid:	42885
Rec id:	42880	Edr site i:	18988
Owner:	DFW AIRPORT	Ownerwell:	BMW # 115
Address:	P.O. BOX 619428, DFW , TX 75261-9428	Waddress:	CENTRAL TERMINAL AREA, DFW , TX 75261
Grid:	32-08-8	County:	Dallas
Lat:	32 54 06 N	Elevation:	No Data
Long:	097 02 32 W		

GEOCHECK® - PHYSICAL SETTING SOURCE MAP FINDINGS

Gpsused:	GARMIN	Typeofwork:	New Well
Propuse:	Monitor	Sdate:	Not Reported
Completedd:	Not Reported	Diameter:	5 in From Surface To 22 ft
Dmethod:	Not Reported	Bcompletio:	Not Reported
Packedfrom:	3 ft to 22 ft	Packsizes:	Not Reported
Finterval:	From 0 ft to 1 ft with 1 (#sacks and material)		
Sinterval:	No Data	Tinterval:	No Data
Usedmethod:	HAND MIX	Cementedby:	DIXIE DRILLING
Contaminat:	No Data	Propertyli:	No Data
Verrimetho:	No Data	Varriance:	No Data
Surface:	Surface Slab Installed	Staticleve:	No Data
Flow:	No Data	Packers:	BENTONITE CHIPS 1-3
Cementinwe:	No Data	Typepump:	No Data
Pumpbowl:	Not Reported	Welltests:	No Data
Yield:	Not Reported	Watertype:	No Data
Stratadept:	No Data	Chemicalma:	No Data
Undesirabl:	No	Companynam:	DIXIE DRILLING
Companyadd:	9120 MARIANNA WAY	Ccitystate:	ALVARADO , TX 76009
Licensenum:	4707	Wsignature:	T. SHAUN OBANNON
Dsignature:	No Data	Regnum:	No Data
Comments:	no data	Site id:	TXDOL2000042886

**G91
SW
1/4 - 1/2 Mile
Higher**

TX WELLS TXPLU6000036026

Database:	Submitted Drillers Reports Database (Plugged)		
Well Report #:	49838	Plugging Rpt #:	97070
Well Type:	Monitor	Borehole Depth (ft):	22.9

**G92
SW
1/4 - 1/2 Mile
Higher**

TX WELLS TXPLU6000036021

Database:	Submitted Drillers Reports Database (Plugged)		
Well Report #:	49859	Plugging Rpt #:	97064
Well Type:	Monitor	Borehole Depth (ft):	16.7

**G93
SW
1/4 - 1/2 Mile
Higher**

TX WELLS TXMON6000018278

Database:	Submitted Drillers Reports Database		
Well Report #:	18986	Well Type:	New Well
Proposed Use:	Monitor	Borehole Depth (ft):	22
Injurious Water Quality:	no	Plugging Rpt #:	203325

GEOCHECK® - PHYSICAL SETTING SOURCE MAP FINDINGS

Map ID
Direction
Distance
Elevation

Database EDR ID Number

G94
SW
1/4 - 1/2 Mile
Higher

TX WELLS TXDOL2000042888

Database:	Well Report Database	Fid:	42887
Rec id:	42882	Edr site i:	18986
Owner:	DFW AIRPORT	Ownerwell:	BMW # 111
Address:	P.O. BOX 619428, DFW , TX 75261-9428		
Grid:	32-08-8	Waddress:	CENTRAL TERMINAL AREA, DFW , TX 75261
Lat:	32 54 07 N	County:	Dallas
Long:	097 02 33 W	Elevation:	No Data
Gpsused:	GARMIN	Typeofwork:	New Well
Propuse:	Monitor	Sdate:	Not Reported
Completedd:	Not Reported	Diameter:	5 in From Surface To 22 ft
Dmethod:	Not Reported	Bcompletio:	Not Reported
Packedfrom:	3 ft to 22 ft	Packsizes:	Not Reported
Finterval:	From 0 ft to 1 ft with 1 (#sacks and material)		
Sinterval:	No Data	Tinterval:	No Data
Usedmethod:	HAND MIX	Cementedby:	DIXIE DRILLING
Contaminat:	No Data	Propertyli:	No Data
Verrimetho:	No Data	Varriance:	No Data
Surface:	Surface Slab Installed	Staticleve:	No Data
Flow:	No Data	Packers:	BENTONITE CHIPS 1-3
Cementinwe:	No Data	Typepump:	No Data
Pumpbowl:	Not Reported	Welltests:	No Data
Yield:	Not Reported	Watertype:	No Data
Stratadept:	No Data	Chemicalma:	No Data
Undesirabl:	No	Companynam:	DIXIE DRILLING
Companyadd:	9120 MARIANNA WAY	Ccitystate:	ALVARADO , TX 76009
Licensenum:	4707	Wsignature:	T. SHAUN OBANNON
Dsignature:	No Data	Regnum:	No Data
Comments:	no data	Site id:	TXDOL2000042888

H95
NW
1/4 - 1/2 Mile
Higher

TX WELLS TXMON6000429276

Database:	Submitted Drillers Reports Database		
Well Report #:	439242	Well Type:	New Well
Proposed Use:	Environmental Soil Boring	Borehole Depth (ft):	2
Injurious Water Quality:	no	Plugging Rpt #:	Not Reported

I96
ESE
1/4 - 1/2 Mile
Lower

TX WELLS TXMON6000167934

Database:	Submitted Drillers Reports Database		
Well Report #:	170750	Well Type:	New Well
Proposed Use:	Monitor	Borehole Depth (ft):	20
Injurious Water Quality:	no	Plugging Rpt #:	123520

GEOCHECK® - PHYSICAL SETTING SOURCE MAP FINDINGS

Map ID
Direction
Distance
Elevation

Database EDR ID Number

I97
ESE
1/4 - 1/2 Mile
Lower

TX WELLS TXPLU6000121487

Database:	Submitted Drillers Reports Database (Plugged)		
Well Report #:	170750	Plugging Rpt #:	123520
Well Type:	Monitor	Borehole Depth (ft):	20

I98
ESE
1/4 - 1/2 Mile
Lower

TX WELLS TXDOL2000140603

Database:	Well Report Database	Fid:	140602
Rec id:	140599	Edr site i:	170750
Owner:	DFW Intl Airport - Env Affairs	Ownerwell:	MW-4
Address:	3200 East Airfield Drive, DFW Intl Airport , TX 75261		
Grid:	32-08-9		
Waddress:	Pad Mary GSE - Terminal A, DFW Intl Airport , TX 75261		
Lat:	32 54 08 N	County:	Tarrant
Long:	097 02 02 W	Elevation:	No Data
Gpsused:	Magellan Explorist	Typeofwork:	New Well
Propuse:	Monitor	Sdate:	Not Reported
Completedd:	Not Reported	Diameter:	2 in From Surface To 20 ft
Dmethod:	Not Reported	Bcompleteio:	Not Reported
Packedfrom:	3 ft to 18.5 ft	Packsizes:	16/30 Sand
Finterval:	From 0 ft to 3 ft with 0.1 Bentonite (#sacks and material)		
Sinterval:	No Data	Tinterval:	No Data
Usedmethod:	Hand Placement	Cementedby:	Drill Crew
Contaminat:	No Data	Propertyli:	No Data
Verrimetho:	No Data	Varriance:	No Data
Surface:	No Data	Staticleve:	10 ft. below land surface on 3/5/2009
Flow:	No Data	Packers:	No Data
Cementinwe:	Not Reported	Typepump:	No Data
Pumpbowl:	Not Reported	Welltests:	No Data
Yield:	Not Reported	Watertype:	Not observed during drilling
Stratadept:	No Data	Chemicalma:	Yes
Undesirabl:	No	Companynam:	MagnaCore Drilling & Environmental Services
Companyadd:	906 W. McDermott Dr., #116-313	Ccitystate:	Allen , TX 75013
Licensenum:	54735	Wsignature:	Cedric Cascio
Dsignature:	William Osley	Regnum:	58003
Comments:	temporary monitoring well removed within 2 days of installation.		
Site id:	TXDOL2000140603		

H99
NW
1/4 - 1/2 Mile
Higher

TX WELLS TXMON6000474861

Database:	Submitted Drillers Reports Database		
Well Report #:	487966	Well Type:	New Well
Proposed Use:	Monitor	Borehole Depth (ft):	20
Injurious Water Quality:	no	Plugging Rpt #:	Not Reported

GEOCHECK® - PHYSICAL SETTING SOURCE MAP FINDINGS

Map ID
Direction
Distance
Elevation

Database EDR ID Number

G100
SW
1/4 - 1/2 Mile
Higher

TX WELLS TXPLU6000036020

Database:	Submitted Drillers Reports Database (Plugged)		
Well Report #:	49830	Plugging Rpt #:	97063
Well Type:	Monitor	Borehole Depth (ft):	24.4

G101
SW
1/4 - 1/2 Mile
Higher

TX WELLS TXMON6000048762

Database:	Submitted Drillers Reports Database		
Well Report #:	49834	Well Type:	New Well
Proposed Use:	Monitor	Borehole Depth (ft):	22.4
Injurious Water Quality:	Not Reported	Plugging Rpt #:	97075

G102
SW
1/4 - 1/2 Mile
Higher

TX WELLS TXMON6000048761

Database:	Submitted Drillers Reports Database		
Well Report #:	49833	Well Type:	New Well
Proposed Use:	Monitor	Borehole Depth (ft):	21.2
Injurious Water Quality:	Not Reported	Plugging Rpt #:	97071

G103
SW
1/4 - 1/2 Mile
Higher

TX WELLS TXMON6000048760

Database:	Submitted Drillers Reports Database		
Well Report #:	49832	Well Type:	New Well
Proposed Use:	Monitor	Borehole Depth (ft):	21.7
Injurious Water Quality:	Not Reported	Plugging Rpt #:	97061

G104
SW
1/4 - 1/2 Mile
Higher

TX WELLS TXMON6000048763

Database:	Submitted Drillers Reports Database		
Well Report #:	49835	Well Type:	New Well
Proposed Use:	Monitor	Borehole Depth (ft):	22.5
Injurious Water Quality:	Not Reported	Plugging Rpt #:	97060

GEOCHECK® - PHYSICAL SETTING SOURCE MAP FINDINGS

Map ID
Direction
Distance
Elevation

Database EDR ID Number

G105
SW
1/4 - 1/2 Mile
Higher

TX WELLS TXMON6000048766

Database:	Submitted Drillers Reports Database	Well Type:	New Well
Well Report #:	49838	Borehole Depth (ft):	22.9
Proposed Use:	Monitor	Plugging Rpt #:	97070
Injurious Water Quality:	Not Reported		

G106
SW
1/4 - 1/2 Mile
Higher

TX WELLS TXMON6000048765

Database:	Submitted Drillers Reports Database	Well Type:	New Well
Well Report #:	49837	Borehole Depth (ft):	24.4
Proposed Use:	Monitor	Plugging Rpt #:	97072
Injurious Water Quality:	Not Reported		

G107
SW
1/4 - 1/2 Mile
Higher

TX WELLS TXMON6000048764

Database:	Submitted Drillers Reports Database	Well Type:	New Well
Well Report #:	49836	Borehole Depth (ft):	24.1
Proposed Use:	Monitor	Plugging Rpt #:	97073
Injurious Water Quality:	Not Reported		

G108
SW
1/4 - 1/2 Mile
Higher

TX WELLS TXMON6000019592

Database:	Submitted Drillers Reports Database	Well Type:	New Well
Well Report #:	20316	Borehole Depth (ft):	10
Proposed Use:	Monitor	Plugging Rpt #:	Not Reported
Injurious Water Quality:	no		

G109
SW
1/4 - 1/2 Mile
Higher

TX WELLS TXMON6000018282

Database:	Submitted Drillers Reports Database	Well Type:	New Well
Well Report #:	18990	Borehole Depth (ft):	10
Proposed Use:	Monitor	Plugging Rpt #:	Not Reported
Injurious Water Quality:	no		

GEOCHECK® - PHYSICAL SETTING SOURCE MAP FINDINGS

Map ID
Direction
Distance
Elevation

Database EDR ID Number

G110
SW
1/4 - 1/2 Mile
Higher

TX WELLS TXMON6000018276

Database:	Submitted Drillers Reports Database	Well Type:	New Well
Well Report #:	18984	Borehole Depth (ft):	22
Proposed Use:	Monitor	Plugging Rpt #:	203326
Injurious Water Quality:	no		

G111
SW
1/4 - 1/2 Mile
Higher

TX WELLS TXMON6000019593

Database:	Submitted Drillers Reports Database	Well Type:	New Well
Well Report #:	20317	Borehole Depth (ft):	10
Proposed Use:	Monitor	Plugging Rpt #:	Not Reported
Injurious Water Quality:	no		

G112
SW
1/4 - 1/2 Mile
Higher

TX WELLS TXMON6000048759

Database:	Submitted Drillers Reports Database	Well Type:	New Well
Well Report #:	49831	Borehole Depth (ft):	22.2
Proposed Use:	Monitor	Plugging Rpt #:	97062
Injurious Water Quality:	Not Reported		

G113
SW
1/4 - 1/2 Mile
Higher

TX WELLS TXMON6000048758

Database:	Submitted Drillers Reports Database	Well Type:	New Well
Well Report #:	49830	Borehole Depth (ft):	24.4
Proposed Use:	Monitor	Plugging Rpt #:	97063
Injurious Water Quality:	Not Reported		

G114
SW
1/4 - 1/2 Mile
Higher

TX WELLS TXMON6000019594

Database:	Submitted Drillers Reports Database	Well Type:	New Well
Well Report #:	20318	Borehole Depth (ft):	10
Proposed Use:	Monitor	Plugging Rpt #:	Not Reported
Injurious Water Quality:	no		

GEOCHECK® - PHYSICAL SETTING SOURCE MAP FINDINGS

Map ID
Direction
Distance
Elevation

Database EDR ID Number

G115
SW
1/4 - 1/2 Mile
Higher

TX WELLS TXDOL2000145449

Database:	Well Report Database	Fid:	145448
Rec id:	145442	Edr site i:	49834
Owner:	DFW Airport	Ownerwell:	BRW15
Address:	TX75261	Grid:	32-08-8
Waddress:	DFW Airport , TX 75261	Lat:	32 54 06 N
County:	Tarrant	Long:	097 02 33 W
Elevation:	No Data	Gpsused:	No Data
Typeofwork:	New Well	Propuse:	Monitor
Sdate:	Not Reported	Completedd:	Not Reported
Diameter:	14 in From Surface To 22.4 ft	Dmethod:	Hollow Stem Auger
Bcompleteio:	Not Reported	Packedfrom:	Not Reported
Packsizes:	Not Reported		
Finterval:	From 0 ft to 3 ft with concrete (#sacks and material)		
Sinterval:	From 3 ft to 4.4 ft with 2 bentonite (#sacks and material)		
Tinterval:	No Data	Usedmethod:	by hand
Cementedby:	crew	Contaminat:	No Data
Propertyli:	No Data	Verrimetho:	No Data
Varriance:	No Data	Surface:	Surface Slab Installed
Staticleve:	No Data	Flow:	No Data
Packers:	No Data	Cementinwe:	No Data
Typepump:	No Data	Pumpbowl:	Not Reported
Welltests:	No Data	Yield:	Not Reported
Watertype:	No Data	Stratadept:	No Data
Chemicalma:	No Data	Undesirabl:	No Data
Companynam:	Total Support Services	Companyadd:	P.O. Box 81621
Ccitystate:	Austin , TX 78708	Licenseum:	54611
Wsignature:	Brian Kern	Dsignature:	No Data
Regnum:	No Data	Comments:	2004-309
Site id:	TXDOL2000145449		

G116
SW
1/4 - 1/2 Mile
Higher

TX WELLS TXDOL2000145448

Database:	Well Report Database	Fid:	145447
Rec id:	145441	Edr site i:	49835
Owner:	DFW Airport	Ownerwell:	BRW1
Address:	TX75261	Grid:	32-08-8
Waddress:	DFW Airport , TX 75261	Lat:	32 54 06 N
County:	Tarrant	Long:	097 02 33 W
Elevation:	No Data	Gpsused:	No Data
Typeofwork:	New Well	Propuse:	Monitor
Sdate:	Not Reported	Completedd:	Not Reported
Diameter:	14 in From Surface To 22.5 ft	Dmethod:	Hollow Stem Auger
Bcompleteio:	Not Reported	Packedfrom:	Not Reported
Packsizes:	Not Reported		
Finterval:	From 0 ft to 3 ft with concrete (#sacks and material)		
Sinterval:	From 3 ft to 4.4 ft with 2 bentonite (#sacks and material)		
Tinterval:	No Data	Usedmethod:	by hand
Cementedby:	crew	Contaminat:	No Data
Propertyli:	No Data	Verrimetho:	No Data
Varriance:	No Data	Surface:	Surface Slab Installed

GEOCHECK® - PHYSICAL SETTING SOURCE MAP FINDINGS

Staticleve:	No Data	Flow:	No Data
Packers:	No Data	Cementinwe:	No Data
Typepump:	No Data	Pumpbowl:	Not Reported
Welltests:	No Data	Yield:	Not Reported
Watertype:	No Data	Stratadept:	No Data
Chemicalma:	No Data	Undesirabl:	No Data
Companynam:	Total Support Services	Companyadd:	P.O. Box 81621
Ccitystate:	Austin , TX 78708	Licensenum:	54611
Wsignature:	Brian Kern	Dsignature:	No Data
Regnum:	No Data	Comments:	2004-309
Site id:	TXDOL2000145448		

G117
SW
1/4 - 1/2 Mile
Higher

TX WELLS TXDOL2000145447

Database:	Well Report Database	Fid:	145446
Rec id:	145440	Edr site i:	49836
Owner:	DFW Airport	Ownerwell:	BRW14
Address:	TX75261	Grid:	32-08-8
Waddress:	DFW Airport , TX 75261	Lat:	32 54 06 N
County:	Tarrant	Long:	097 02 33 W
Elevation:	No Data	Gpsused:	No Data
Typeofwork:	New Well	Propuse:	Monitor
Sdate:	Not Reported	Completedd:	Not Reported
Diameter:	14 in From Surface To 24.1 ft	Dmethod:	Hollow Stem Auger
Bcompleteio:	Not Reported	Packedfrom:	Not Reported
Packsize:	Not Reported		
Finterval:	From 0 ft to 3 ft with concrete (#sacks and material)		
Sinterval:	From 3 ft to 4.4 ft with 2 bentonite (#sacks and material)		
Tinterval:	No Data	Usedmethod:	by hand
Cementedby:	crew	Contaminat:	No Data
Propertyli:	No Data	Verrimetho:	No Data
Varriance:	No Data	Surface:	Surface Slab Installed
Staticleve:	No Data	Flow:	No Data
Packers:	No Data	Cementinwe:	No Data
Typepump:	No Data	Pumpbowl:	Not Reported
Welltests:	No Data	Yield:	Not Reported
Watertype:	No Data	Stratadept:	No Data
Chemicalma:	No Data	Undesirabl:	No Data
Companynam:	Total Support Services	Companyadd:	P.O. Box 81621
Ccitystate:	Austin , TX 78708	Licensenum:	54611
Wsignature:	Brian Kern	Dsignature:	No Data
Regnum:	No Data	Comments:	2004-309
Site id:	TXDOL2000145447		

G118
SW
1/4 - 1/2 Mile
Higher

TX WELLS TXDOL2000145450

Database:	Well Report Database	Fid:	145449
Rec id:	145443	Edr site i:	49833
Owner:	DFW Airport	Ownerwell:	BRW12
Address:	TX75261	Grid:	32-08-8
Waddress:	DFW Airport , TX 75261	Lat:	32 54 06 N
County:	Tarrant	Long:	097 02 33 W

GEOCHECK® - PHYSICAL SETTING SOURCE MAP FINDINGS

Elevation:	No Data	Gpsused:	No Data
Typeofwork:	New Well	Propuse:	Monitor
Sdate:	Not Reported	Completedd:	Not Reported
Diameter:	14 in From Surface To 21.2 ft	Dmethod:	Hollow Stem Auger
Bcompleteio:	Not Reported	Packedfrom:	Not Reported
Packsize:	Not Reported		
Finterval:	From 0 ft to 3 ft with concrete (#sacks and material)		
Sinterval:	From 3 ft to 4.4 ft with 2 bentonite (#sacks and material)		
Tinterval:	No Data	Usedmethod:	by hand
Cementedby:	crew	Contaminat:	No Data
Propertyli:	No Data	Verrimetho:	No Data
Varriance:	No Data	Surface:	Surface Slab Installed
Staticleve:	No Data	Flow:	No Data
Packers:	No Data	Cementinwe:	No Data
Typepump:	No Data	Pumpbowl:	Not Reported
Welltests:	No Data	Yield:	Not Reported
Watertype:	No Data	Stratadept:	No Data
Chemicalma:	No Data	Undesirabl:	No Data
Companynam:	Total Support Services	Companyadd:	P.O. Box 81621
Ccitystate:	Austin , TX 78708	Licensenum:	54611
Wsignature:	Brian Kern	Dsignature:	No Data
Regnum:	No Data	Comments:	2004-309
Site id:	TXDOL2000145450		

**G119
SW
1/4 - 1/2 Mile
Higher**

TX WELLS TXDOL2000145453

Database:	Well Report Database	Fid:	145452
Rec id:	145446	Edr site i:	49830
Owner:	DFW Airport	Ownerwell:	BRW4
Address:	TX75261	Grid:	32-08-8
Waddress:	DFW Airport , TX 75261	Lat:	32 54 06 N
County:	Tarrant	Long:	097 02 33 W
Elevation:	No Data	Gpsused:	No Data
Typeofwork:	New Well	Propuse:	Monitor
Sdate:	Not Reported	Completedd:	Not Reported
Diameter:	14 in From Surface To 24.4 ft	Dmethod:	Hollow Stem Auger
Bcompleteio:	Not Reported	Packedfrom:	Not Reported
Packsize:	Not Reported		
Finterval:	From 0 ft to 3 ft with concrete (#sacks and material)		
Sinterval:	From 3 ft to 4.4 ft with 2 bentonite (#sacks and material)		
Tinterval:	No Data	Usedmethod:	by hand
Cementedby:	crew	Contaminat:	No Data
Propertyli:	No Data	Verrimetho:	No Data
Varriance:	No Data	Surface:	Surface Slab Installed
Staticleve:	No Data	Flow:	No Data
Packers:	No Data	Cementinwe:	No Data
Typepump:	No Data	Pumpbowl:	Not Reported
Welltests:	No Data	Yield:	Not Reported
Watertype:	No Data	Stratadept:	No Data
Chemicalma:	No Data	Undesirabl:	No Data
Companynam:	Total Support Services	Companyadd:	P.O. Box 81621
Ccitystate:	Austin , TX 78708	Licensenum:	54611
Wsignature:	Brian Kern	Dsignature:	No Data
Regnum:	No Data	Comments:	2004-309
Site id:	TXDOL2000145453		

GEOCHECK® - PHYSICAL SETTING SOURCE MAP FINDINGS

Map ID
Direction
Distance
Elevation

Database EDR ID Number

G120
SW
1/4 - 1/2 Mile
Higher

TX WELLS TXDOL2000145452

Database:	Well Report Database	Fid:	145451
Rec id:	145445	Edr site i:	49831
Owner:	DFW Airport	Ownerwell:	BRW3
Address:	TX75261	Grid:	32-08-8
Waddress:	DFW Airport , TX 75261	Lat:	32 54 06 N
County:	Tarrant	Long:	097 02 33 W
Elevation:	No Data	Gpsused:	No Data
Typeofwork:	New Well	Propuse:	Monitor
Sdate:	Not Reported	Completedd:	Not Reported
Diameter:	14 in From Surface To 22.2 ft	Dmethod:	Hollow Stem Auger
Bcompleteio:	Not Reported	Packedfrom:	Not Reported
Packsizes:	Not Reported		
Finterval:	From 0 ft to 3 ft with concrete (#sacks and material)		
Sinterval:	From 3 ft to 4.4 ft with 2 bentonite (#sacks and material)		
Tinterval:	No Data	Usedmethod:	by hand
Cementedby:	crew	Contaminat:	No Data
Propertyli:	No Data	Verrimetho:	No Data
Varriance:	No Data	Surface:	Surface Slab Installed
Staticleve:	No Data	Flow:	No Data
Packers:	No Data	Cementinwe:	No Data
Typepump:	No Data	Pumpbowl:	Not Reported
Welltests:	No Data	Yield:	Not Reported
Watertype:	No Data	Stratadep:	No Data
Chemicalma:	No Data	Undesirabl:	No Data
Companynam:	Total Support Services	Companyadd:	P.O. Box 81621
Ccitystate:	Austin , TX 78708	Licensenum:	54611
Wsignature:	Brian Kern	Dsignature:	No Data
Regnum:	No Data	Comments:	2004-309
Site id:	TXDOL2000145452		

G121
SW
1/4 - 1/2 Mile
Higher

TX WELLS TXDOL2000145451

Database:	Well Report Database	Fid:	145450
Rec id:	145444	Edr site i:	49832
Owner:	DFW Airport	Ownerwell:	BRW2
Address:	TX75261	Grid:	32-08-8
Waddress:	DFW Airport , TX 75261	Lat:	32 54 06 N
County:	Tarrant	Long:	097 02 33 W
Elevation:	No Data	Gpsused:	No Data
Typeofwork:	New Well	Propuse:	Monitor
Sdate:	Not Reported	Completedd:	Not Reported
Diameter:	14 in From Surface To 21.7 ft	Dmethod:	Hollow Stem Auger
Bcompleteio:	Not Reported	Packedfrom:	Not Reported
Packsizes:	Not Reported		
Finterval:	From 0 ft to 3 ft with concrete (#sacks and material)		
Sinterval:	From 3 ft to 4.4 ft with 2 bentonite (#sacks and material)		
Tinterval:	No Data	Usedmethod:	by hand
Cementedby:	crew	Contaminat:	No Data
Propertyli:	No Data	Verrimetho:	No Data
Varriance:	No Data	Surface:	Surface Slab Installed

GEOCHECK® - PHYSICAL SETTING SOURCE MAP FINDINGS

Staticleve:	No Data	Flow:	No Data
Packers:	No Data	Cementinwe:	No Data
Typepump:	No Data	Pumpbowl:	Not Reported
Welltests:	No Data	Yield:	Not Reported
Watertype:	No Data	Stratadept:	No Data
Chemicalma:	No Data	Undesirabl:	No Data
Companynam:	Total Support Services	Companyadd:	P.O. Box 81621
Ccitystate:	Austin , TX 78708	Licensenum:	54611
Wsignature:	Brian Kern	Dsignature:	No Data
Regnum:	No Data	Comments:	2004-309
Site id:	TXDOL2000145451		

G122
SW
1/4 - 1/2 Mile
Higher

TX WELLS TXDOL2000145446

Database:	Well Report Database	Fid:	145445
Rec id:	145439	Edr site i:	49837
Owner:	DFW Airport	Ownerwell:	BRW13
Address:	TX75261	Grid:	32-08-8
Waddress:	DFW Airport , TX 75261	Lat:	32 54 06 N
County:	Tarrant	Long:	097 02 33 W
Elevation:	No Data	Gpsused:	No Data
Typeofwork:	New Well	Propuse:	Monitor
Sdate:	Not Reported	Completedd:	Not Reported
Diameter:	14 in From Surface To 24.4 ft	Dmethod:	Hollow Stem Auger
Bcompleteio:	Not Reported	Packedfrom:	Not Reported
Packsize:	Not Reported		
Finterval:	From 0 ft to 3 ft with concrete (#sacks and material)		
Sinterval:	From 3 ft to 4.4 ft with 2 bentonite (#sacks and material)		
Tinterval:	No Data	Usedmethod:	by hand
Cementedby:	crew	Contaminat:	No Data
Propertyli:	No Data	Verrimetho:	No Data
Varriance:	No Data	Surface:	Surface Slab Installed
Staticleve:	No Data	Flow:	No Data
Packers:	No Data	Cementinwe:	No Data
Typepump:	No Data	Pumpbowl:	Not Reported
Welltests:	No Data	Yield:	Not Reported
Watertype:	No Data	Stratadept:	No Data
Chemicalma:	No Data	Undesirabl:	No Data
Companynam:	Total Support Services	Companyadd:	P.O. Box 81621
Ccitystate:	Austin , TX 78708	Licensenum:	54611
Wsignature:	Brian Kern	Dsignature:	No Data
Regnum:	No Data	Comments:	2004-309
Site id:	TXDOL2000145446		

G123
SW
1/4 - 1/2 Mile
Higher

TX WELLS TXDOL2000042797

Database:	Well Report Database	Fid:	42796
Rec id:	42792	Edr site i:	20316
Owner:	DFW AIRPORT	Ownerwell:	DMW # 116
Address:	P.O. BOX 619428, DFW , TX 75261-9428		
Grid:	32-08-8	Waddress:	CENTRAL TERMINAL AREA, DFW , TX 75261-9428
Lat:	32 54 06 N	County:	Dallas

GEOCHECK® - PHYSICAL SETTING SOURCE MAP FINDINGS

Long:	097 02 33 W	Elevation:	No Data
Gpsused:	GARMIN	Typeofwork:	New Well
Propuse:	Monitor	Sdate:	Not Reported
Completedd:	Not Reported	Diameter:	5 in From Surface To 10 ft
Dmethod:	Not Reported	Bcompleteio:	Not Reported
Packedfrom:	3 ft to 10 ft	Packsizes:	Not Reported
Finterval:	From 0 ft to 1 ft with 1 (#sacks and material)	Tinterval:	No Data
Sinterval:	No Data	Cementedby:	DIXIE DRILLING
Usedmethod:	HAND MIX	Propertyli:	No Data
Contaminat:	No Data	Varriance:	No Data
Verrimetho:	No Data	Staticleve:	No Data
Surface:	Surface Slab Installed	Packers:	BENTONITE CHIPS 1-3
Flow:	No Data	Typepump:	No Data
Cementinwe:	No Data	Welltests:	No Data
Pumpbowl:	Not Reported	Watertype:	No Data
Yield:	Not Reported	Chemicalma:	No Data
Stratadept:	No Data	Companynam:	DIXIE DRILLING
Undesirabl:	No	Ccitystate:	ALVARADO , TX 76009
Companyadd:	9120 MARIANNA WAY	Wsignature:	T. SHAUN OBANNON
Licensenum:	4707	Regnum:	No Data
Dsignature:	No Data	Site id:	TXDOL2000042797
Comments:	no data		

**G124
SW
1/4 - 1/2 Mile
Higher**

TX WELLS TXDOL2000042796

Database:	Well Report Database	Fid:	42795
Rec id:	42791	Edr site i:	20317
Owner:	DFW AIRPORT	Ownerwell:	DMW # 116
Address:	P.O. BOX 619428, DFW , TX 75261-9428	Waddress:	CENTRAL TERMINAL AREA, DFW , TX 75261-9428
Grid:	32-08-8	County:	Dallas
Lat:	32 54 06 N	Elevation:	No Data
Long:	097 02 33 W	Typeofwork:	New Well
Gpsused:	GARMIN	Sdate:	Not Reported
Propuse:	Monitor	Diameter:	5 in From Surface To 10 ft
Completedd:	Not Reported	Bcompleteio:	Not Reported
Dmethod:	Not Reported	Packsizes:	Not Reported
Packedfrom:	3 ft to 10 ft	Tinterval:	No Data
Finterval:	From 0 ft to 1 ft with 1 (#sacks and material)	Cementedby:	DIXIE DRILLING
Sinterval:	No Data	Propertyli:	No Data
Usedmethod:	HAND MIX	Varriance:	No Data
Contaminat:	No Data	Staticleve:	No Data
Verrimetho:	No Data	Packers:	BENTONITE CHIPS 1-3
Surface:	Surface Slab Installed	Typepump:	No Data
Flow:	No Data	Welltests:	No Data
Cementinwe:	No Data	Watertype:	No Data
Pumpbowl:	Not Reported	Chemicalma:	No Data
Yield:	Not Reported	Companynam:	DIXIE DRILLING
Stratadept:	No Data	Ccitystate:	ALVARADO , TX 76009
Undesirabl:	No	Wsignature:	T. SHAUN OBANNON
Companyadd:	9120 MARIANNA WAY	Regnum:	No Data
Licensenum:	4707	Site id:	TXDOL2000042796
Dsignature:	No Data		
Comments:	no data		

GEOCHECK® - PHYSICAL SETTING SOURCE MAP FINDINGS

Map ID
Direction
Distance
Elevation

Database EDR ID Number

G125
SW
1/4 - 1/2 Mile
Higher

TX WELLS TXDOL2000042795

Database:	Well Report Database	Fid:	42794
Rec id:	42790	Edr site i:	20318
Owner:	DFW AIRPORT	Ownerwell:	DMW # 117
Address:	P.O. BOX 619428, DFW , TX 75261-9428		
Grid:	32-08-8	Waddress:	CENTRAL TERMINAL AREA, DFW , TX 75261-9428
Lat:	32 54 06 N	County:	Dallas
Long:	097 02 33 W	Elevation:	No Data
Gpsused:	GARMIN	Typeofwork:	New Well
Propuse:	Monitor	Sdate:	Not Reported
Completedd:	Not Reported	Diameter:	5 in From Surface To 10 ft
Dmethod:	Not Reported	Bcompleto:	Not Reported
Packedfrom:	3 ft to 10 ft	Packsizes:	Not Reported
Finterval:	From 0 ft to 1 ft with 1 (#sacks and material)		
Sinterval:	No Data	Tinterval:	No Data
Usedmethod:	HAND MIX	Cementedby:	DIXIE DRILLING
Contaminat:	No Data	Propertyli:	No Data
Verrimetho:	No Data	Varriance:	No Data
Surface:	Surface Slab Installed	Staticleve:	No Data
Flow:	No Data	Packers:	BENTONITE CHIPS 1-3
Cementinwe:	No Data	Typepump:	No Data
Pumpbowl:	Not Reported	Welltests:	No Data
Yield:	Not Reported	Watertype:	No Data
Stratadept:	No Data	Chemicalma:	No Data
Undesirabl:	No	Companynam:	DIXIE DRILLING
Companyadd:	9120 MARIANNA WAY	Ccitystate:	ALVARADO , TX 76009
Licensenum:	4707	Wsignature:	T. SHAUN OBANNON
Dsignature:	No Data	Regnum:	No Data
Comments:	no data	Site id:	TXDOL2000042795

G126
SW
1/4 - 1/2 Mile
Higher

TX WELLS TXDOL2000145445

Database:	Well Report Database	Fid:	145444
Rec id:	145438	Edr site i:	49838
Owner:	DFW Airport	Ownerwell:	BRW11
Address:	TX75261	Grid:	32-08-8
Waddress:	DFW Airport , TX 75261	Lat:	32 54 06 N
County:	Tarrant	Long:	097 02 33 W
Elevation:	No Data	Gpsused:	No Data
Typeofwork:	New Well	Propuse:	Monitor
Sdate:	Not Reported	Completedd:	Not Reported
Diameter:	14 in From Surface To 22.9 ft	Dmethod:	Hollow Stem Auger
Bcompleto:	Not Reported	Packedfrom:	Not Reported
Packsizes:	Not Reported		
Finterval:	From 0 ft to 3 ft with concrete (#sacks and material)		
Sinterval:	From 3 ft to 4.4 ft with 2 bentonite (#sacks and material)		
Tinterval:	No Data	Usedmethod:	by hand
Cementedby:	crew	Contaminat:	No Data
Propertyli:	No Data	Verrimetho:	No Data
Varriance:	No Data	Surface:	Surface Slab Installed
Staticleve:	No Data	Flow:	No Data

GEOCHECK® - PHYSICAL SETTING SOURCE MAP FINDINGS

Packers:	No Data	Cementinwe:	No Data
Typepump:	No Data	Pumpbowl:	Not Reported
Welltests:	No Data	Yield:	Not Reported
Watertype:	No Data	Stratadept:	No Data
Chemicalma:	No Data	Undesirabl:	No Data
Companynam:	Total Support Services	Companyadd:	P.O. Box 81621
Ccitystate:	Austin , TX 78708	Licensenum:	54611
Wsignature:	Brian Kern	Dsignature:	No Data
Regnum:	No Data	Comments:	2004-309
Site id:	TXDOL2000145445		

**G127
SW
1/4 - 1/2 Mile
Higher**

TX WELLS TXDOL2000042889

Database:	Well Report Database	Fid:	42888
Rec id:	42883	Edr site i:	18984
Owner:	DFW AIRPORT	Ownerwell:	BMW # 112
Address:	P.O. BOX 619428, DFW , TX 75261-9428	Waddress:	CENTRAL TERMINAL AREA, DFW , TX 75261
Grid:	32-08-8	County:	Dallas
Lat:	32 54 06 N	Elevation:	No Data
Long:	097 02 33 W	Typeofwork:	New Well
Gpsused:	GARMIN	Sdate:	Not Reported
Propuse:	Monitor	Diameter:	5 in From Surface To 22 ft
Completedd:	Not Reported	Bcompleteio:	Not Reported
Dmethod:	Not Reported	Packsiz:	Not Reported
Packedfrom:	3 ft to 22 ft	Tinterval:	No Data
Finterval:	From 0 ft to 1 ft with 1 (#sacks and material)	Cementedby:	DIXIE DRILLING
Sinterval:	No Data	Propertyli:	No Data
Usedmethod:	HAND MIX	Varriance:	No Data
Contaminat:	No Data	Staticleve:	No Data
Verrimetho:	No Data	Packers:	BENTONITE CHIPS 1-3
Surface:	Surface Slab Installed	Typepump:	No Data
Flow:	No Data	Welltests:	No Data
Cementinwe:	No Data	Watertype:	No Data
Pumpbowl:	Not Reported	Chemicalma:	No Data
Yield:	Not Reported	Companynam:	DIXIE DRILLING
Stratadept:	No Data	Ccitystate:	ALVARADO , TX 76009
Undesirabl:	No	Wsignature:	T. SHAUN OBANNON
Companyadd:	9120 MARIANNA WAY	Regnum:	No Data
Licensenum:	4707	Site id:	TXDOL2000042889
Dsignature:	No Data		
Comments:	no data		

**G128
SW
1/4 - 1/2 Mile
Higher**

TX WELLS TXDOL2000042885

Database:	Well Report Database	Fid:	42884
Rec id:	42879	Edr site i:	18990
Owner:	DFW AIRPORT	Ownerwell:	BMW # 110
Address:	P.O. BOX 619428, DFW , TX 75261-9428	Waddress:	CENTRAL TERMINAL AREA, DFW , TX 75261
Grid:	32-08-8	County:	Dallas
Lat:	32 54 06 N	Elevation:	No Data
Long:	097 02 33 W	Typeofwork:	New Well
Gpsused:	GARMIN		

GEOCHECK® - PHYSICAL SETTING SOURCE MAP FINDINGS

Propuse:	Monitor	Sdate:	Not Reported
Completedd:	Not Reported	Diameter:	5 in From Surface To 10 ft
Dmethod:	Not Reported	Bcompleteio:	Not Reported
Packedfrom:	3 ft to 10 ft	Packsiz:	Not Reported
Finterval:	From 0 ft to 1 ft with 1 (#sacks and material)		
Sinterval:	No Data	Tinterval:	No Data
Usedmethod:	HAND MIX	Cementedby:	DIXIE DRILLING
Contaminat:	No Data	Propertyli:	No Data
Verrimetho:	No Data	Varriance:	No Data
Surface:	Surface Slab Installed	Staticleve:	No Data
Flow:	No Data	Packers:	BENTONITE CHIPS 1-3
Cementinwe:	No Data	Typepump:	No Data
Pumpbowl:	Not Reported	Welltests:	No Data
Yield:	Not Reported	Watertype:	No Data
Stratadept:	No Data	Chemicalma:	No Data
Undesirabl:	No	Companynam:	DIXIE DRILLING
Companyadd:	9120 MARIANNA WAY	Ccitystate:	ALVARADO , TX 76009
Licensenum:	4707	Wsignature:	T. SHAUN OBANNON
Dsignature:	No Data	Regnum:	No Data
Comments:	no data	Site id:	TXDOL2000042885

H129
NW
1/4 - 1/2 Mile
Higher

TX WELLS TXMON6000474864

Database:	Submitted Drillers Reports Database		
Well Report #:	487968	Well Type:	New Well
Proposed Use:	Monitor	Borehole Depth (ft):	20
Injurious Water Quality:	no	Plugging Rpt #:	Not Reported

I130
SE
1/4 - 1/2 Mile
Lower

TX WELLS TXMON6000152355

Database:	Submitted Drillers Reports Database		
Well Report #:	154975	Well Type:	New Well
Proposed Use:	Environmental Soil Boring	Borehole Depth (ft):	20
Injurious Water Quality:	no	Plugging Rpt #:	121963

I131
SE
1/4 - 1/2 Mile
Lower

TX WELLS TXMON6000152357

Database:	Submitted Drillers Reports Database		
Well Report #:	154977	Well Type:	New Well
Proposed Use:	Environmental Soil Boring	Borehole Depth (ft):	15
Injurious Water Quality:	no	Plugging Rpt #:	121965

GEOCHECK® - PHYSICAL SETTING SOURCE MAP FINDINGS

Map ID
Direction
Distance
Elevation

Database EDR ID Number

I132
SE
1/4 - 1/2 Mile
Lower

TX WELLS TXMON6000152356

Database:	Submitted Drillers Reports Database	Well Type:	New Well
Well Report #:	154976	Borehole Depth (ft):	15
Proposed Use:	Environmental Soil Boring	Plugging Rpt #:	121964
Injurious Water Quality:	no		

I133
SE
1/4 - 1/2 Mile
Lower

TX WELLS TXPLU6000119935

Database:	Submitted Drillers Reports Database (Plugged)		
Well Report #:	154977	Plugging Rpt #:	121965
Well Type:	Environmental Soil Boring	Borehole Depth (ft):	15

I134
SE
1/4 - 1/2 Mile
Lower

TX WELLS TXPLU6000119934

Database:	Submitted Drillers Reports Database (Plugged)		
Well Report #:	154976	Plugging Rpt #:	121964
Well Type:	Environmental Soil Boring	Borehole Depth (ft):	15

I135
SE
1/4 - 1/2 Mile
Lower

TX WELLS TXPLU6000119933

Database:	Submitted Drillers Reports Database (Plugged)		
Well Report #:	154975	Plugging Rpt #:	121963
Well Type:	Environmental Soil Boring	Borehole Depth (ft):	20

I136
SE
1/4 - 1/2 Mile
Lower

TX WELLS TXDOL2000140986

Database:	Well Report Database	Fid:	140985
Rec id:	140978	Edr site i:	154975
Owner:	DFW International Airport	Ownerwell:	SB-1
Address:	3200 East Airfield Dr., DFW Intl Airport , TX 75261		
Grid:	32-08-9		
Waddress:	Terminal A - Pad Mary GSE, DFW Intl Airport , TX 75261		
Lat:	32 54 07 N	County:	Tarrant
Long:	097 02 02 W	Elevation:	No Data
Gpsused:	Magellan	Typeofwork:	New Well
Propuse:	Environmental Soil Boring	Sdate:	Not Reported

GEOCHECK® - PHYSICAL SETTING SOURCE MAP FINDINGS

Completedd:	Not Reported	Diameter:	2 in From Surface To 20 ft
Dmethod:	Not Reported	Bcompletio:	Not Reported
Packedfrom:	Not Reported	Packsiz:	Not Reported
Finterval:	No Data	Sinterval:	No Data
Tinterval:	No Data	Usedmethod:	Not Reported
Cementedby:	Not Reported	Contaminat:	Not Reported
Propertyli:	Not Reported	Verrimetho:	Not Reported
Varriance:	Not Reported	Surface:	No Data
Staticleve:	No Data	Flow:	No Data
Packers:	No Data	Cementinwe:	Not Reported
Typepump:	No Data	Pumpbowl:	Not Reported
Welltests:	No Data	Yield:	Not Reported
Watertype:	Perched	Stratadept:	18 ft.
Chemicalma:	Yes	Undesirabl:	No
Companynam:	MagnaCore Drilling & Environmental Services		
Companyadd:	906 W. McDermott Dr., #116-313	Ccitystate:	Allen , TX 75013
Licensenum:	54735	Wsignature:	Cedric Cascio
Dsignature:	William Osley	Regnum:	58003
Comments:	no data	Site id:	TXDOL2000140986

**I137
SE
1/4 - 1/2 Mile
Lower**

TX WELLS TXDOL2000140985

Database:	Well Report Database	Fid:	140984
Rec id:	140977	Edr site i:	154976
Owner:	DFW International Airport	Ownerwell:	SB-2
Address:	3200 East Airfield Dr., DFW Intl Airport , TX 75261		
Grid:	32-08-9		
Waddress:	Terminal A - Pad Mary GSE, DFW Intl Airport , TX 75261		
Lat:	32 54 07 N	County:	Tarrant
Long:	097 02 02 W	Elevation:	No Data
Gpsused:	Magellan	Typeofwork:	New Well
Propuse:	Environmental Soil Boring	Sdate:	Not Reported
Completedd:	Not Reported	Diameter:	2 in From Surface To 15 ft
Dmethod:	Not Reported	Bcompletio:	Not Reported
Packedfrom:	Not Reported	Packsiz:	Not Reported
Finterval:	No Data	Sinterval:	No Data
Tinterval:	No Data	Usedmethod:	Not Reported
Cementedby:	Not Reported	Contaminat:	Not Reported
Propertyli:	Not Reported	Verrimetho:	Not Reported
Varriance:	Not Reported	Surface:	No Data
Staticleve:	No Data	Flow:	No Data
Packers:	No Data	Cementinwe:	Not Reported
Typepump:	No Data	Pumpbowl:	Not Reported
Welltests:	No Data	Yield:	Not Reported
Watertype:	Perched	Stratadept:	13 ft.
Chemicalma:	No	Undesirabl:	No
Companynam:	MagnaCore Drilling & Environmental Services		
Companyadd:	906 W. McDermott Dr., #116-313	Ccitystate:	Allen , TX 75013
Licensenum:	54735	Wsignature:	Cedric Cascio
Dsignature:	William Osley	Regnum:	58003
Comments:	no data	Site id:	TXDOL2000140985

GEOCHECK® - PHYSICAL SETTING SOURCE MAP FINDINGS

Map ID
Direction
Distance
Elevation

Database EDR ID Number

I138
SE
1/4 - 1/2 Mile
Lower

TX WELLS TXDOL2000140984

Database:	Well Report Database	Fid:	140983
Rec id:	140976	Edr site i:	154977
Owner:	DFW International Airport	Ownerwell:	SB-3
Address:	3200 East Airfield Dr., DFW Intl Airport , TX 75261		
Grid:	32-08-9		
Waddress:	Terminal A - Pad Mary GSE, DFW Intl Airport , TX 75261		
Lat:	32 54 07 N	County:	Tarrant
Long:	097 02 02 W	Elevation:	No Data
Gpsused:	Magellan	Typeofwork:	New Well
Propuse:	Environmental Soil Boring	Sdate:	Not Reported
Completedd:	Not Reported	Diameter:	2 in From Surface To 15 ft
Dmethod:	Not Reported	Bcompletio:	Not Reported
Packedfrom:	Not Reported	Packsiz:	Not Reported
Finterval:	No Data	Sinterval:	No Data
Tinterval:	No Data	Usedmethod:	Not Reported
Cementedby:	Not Reported	Contaminat:	Not Reported
Propertyli:	Not Reported	Verrimetho:	Not Reported
Varriance:	Not Reported	Surface:	No Data
Staticleve:	No Data	Flow:	No Data
Packers:	No Data	Cementinwe:	Not Reported
Typepump:	No Data	Pumpbowl:	Not Reported
Welltests:	No Data	Yield:	Not Reported
Watertype:	Perched	Stratadept:	13 ft.
Chemicalma:	No	Undesirabl:	No
Companynam:	MagnaCore Drilling & Environmental Services		
Companyadd:	906 W. McDermott Dr., #116-313	Ccitystate:	Allen , TX 75013
Licensenum:	54735	Wsignature:	Cedric Cascio
Dsignature:	William Osley	Regnum:	58003
Comments:	no data	Site id:	TXDOL2000140984

G139
WSW
1/4 - 1/2 Mile
Higher

TX WELLS TXPLU6000036446

Database:	Submitted Drillers Reports Database (Plugged)		
Well Report #:	49864	Plugging Rpt #:	97066
Well Type:	Monitor	Borehole Depth (ft):	16

G140
WSW
1/4 - 1/2 Mile
Higher

TX WELLS TXPLU6000036022

Database:	Submitted Drillers Reports Database (Plugged)		
Well Report #:	49858	Plugging Rpt #:	97065
Well Type:	Monitor	Borehole Depth (ft):	15

GEOCHECK® - PHYSICAL SETTING SOURCE MAP FINDINGS

Map ID
Direction
Distance
Elevation

Database EDR ID Number

G141
WSW
1/4 - 1/2 Mile
Higher

TX WELLS TXMON6000018283

Database:	Submitted Drillers Reports Database	Well Type:	New Well
Well Report #:	18991	Borehole Depth (ft):	10
Proposed Use:	Monitor	Plugging Rpt #:	Not Reported
Injurious Water Quality:	no		

G142
WSW
1/4 - 1/2 Mile
Higher

TX WELLS TXDOL2000042884

Database:	Well Report Database	Fid:	42883
Rec id:	42878	Edr site i:	18991
Owner:	DFW AIRPORT	Ownerwell:	BMW # 109
Address:	P.O. BOX 619428, DFW , TX 75261-9428	Waddress:	CENTRAL TERMINAL AREA, DFW , TX 75261
Grid:	32-08-8	County:	Dallas
Lat:	32 54 07 N	Elevation:	No Data
Long:	097 02 34 W	Typeofwork:	New Well
Gpsused:	GARMIN	Sdate:	Not Reported
Propuse:	Monitor	Diameter:	5 in From Surface To 10 ft
Completedd:	Not Reported	Bcompleto:	Not Reported
Dmethod:	Not Reported	Packsio:	Not Reported
Packedfrom:	3 ft to 10 ft		
Finterval:	From 0 ft to 1 ft with 1 (#sacks and material)	Tinterval:	No Data
Sinterval:	No Data	Cementedby:	DIXIE DRILLING
Usedmethod:	HAND MIX	Propertyli:	No Data
Contaminat:	No Data	Varriance:	No Data
Verrimetho:	No Data	Staticleve:	No Data
Surface:	Surface Slab Installed	Packers:	BENTONITE CHIPS 1-3
Flow:	No Data	Typepump:	No Data
Cementinwe:	No Data	Welltests:	No Data
Pumpbowl:	Not Reported	Watertype:	No Data
Yield:	Not Reported	Chemicalma:	No Data
Stratadept:	No Data	Companynam:	DIXIE DRILLING
Undesirabl:	No	Ccitystate:	ALVARADO , TX 76009
Companyadd:	9120 MARIANNA WAY	Wsignature:	T. SHAUN OBANNON
Licensenum:	4707	Regnum:	No Data
Dsignature:	No Data	Site id:	TXDOL2000042884
Comments:	no data		

H143
NW
1/4 - 1/2 Mile
Higher

TX WELLS TXMON60000474890

Database:	Submitted Drillers Reports Database	Well Type:	New Well
Well Report #:	487979	Borehole Depth (ft):	20
Proposed Use:	Monitor	Plugging Rpt #:	Not Reported
Injurious Water Quality:	no		

GEOCHECK® - PHYSICAL SETTING SOURCE MAP FINDINGS

Map ID
 Direction
 Distance
 Elevation

Database EDR ID Number

**H144
 NW
 1/4 - 1/2 Mile
 Higher**

TX WELLS TXMON6000474892

Database:	Submitted Drillers Reports Database	Well Type:	New Well
Well Report #:	487980	Borehole Depth (ft):	20
Proposed Use:	Monitor	Plugging Rpt #:	Not Reported
Injurious Water Quality:	no		

**E145
 NNW
 1/4 - 1/2 Mile
 Lower**

TX WELLS TXMON6000282247

Database:	Submitted Drillers Reports Database	Well Type:	New Well
Well Report #:	286588	Borehole Depth (ft):	20
Proposed Use:	Environmental Soil Boring	Plugging Rpt #:	Not Reported
Injurious Water Quality:	no		

**H146
 NW
 1/4 - 1/2 Mile
 Higher**

TX WELLS TXMON6000474867

Database:	Submitted Drillers Reports Database	Well Type:	New Well
Well Report #:	487970	Borehole Depth (ft):	20
Proposed Use:	Monitor	Plugging Rpt #:	Not Reported
Injurious Water Quality:	no		

**H147
 NW
 1/4 - 1/2 Mile
 Higher**

TX WELLS TXMON6000474872

Database:	Submitted Drillers Reports Database	Well Type:	New Well
Well Report #:	487971	Borehole Depth (ft):	20
Proposed Use:	Monitor	Plugging Rpt #:	Not Reported
Injurious Water Quality:	no		

**H148
 NW
 1/4 - 1/2 Mile
 Higher**

TX WELLS TXMON6000474888

Database:	Submitted Drillers Reports Database	Well Type:	New Well
Well Report #:	487978	Borehole Depth (ft):	20
Proposed Use:	Monitor	Plugging Rpt #:	Not Reported
Injurious Water Quality:	no		

GEOCHECK® - PHYSICAL SETTING SOURCE MAP FINDINGS

Map ID
Direction
Distance
Elevation

Database EDR ID Number

H149
NW
1/4 - 1/2 Mile
Higher

TX WELLS TXMON6000474877

Database:	Submitted Drillers Reports Database	Well Type:	New Well
Well Report #:	487974	Borehole Depth (ft):	20
Proposed Use:	Monitor	Plugging Rpt #:	Not Reported
Injurious Water Quality:	no		

H150
NW
1/4 - 1/2 Mile
Higher

TX WELLS TXMON6000474875

Database:	Submitted Drillers Reports Database	Well Type:	New Well
Well Report #:	487973	Borehole Depth (ft):	20
Proposed Use:	Monitor	Plugging Rpt #:	Not Reported
Injurious Water Quality:	no		

H151
NW
1/4 - 1/2 Mile
Higher

TX WELLS TXMON6000474886

Database:	Submitted Drillers Reports Database	Well Type:	New Well
Well Report #:	487976	Borehole Depth (ft):	20
Proposed Use:	Monitor	Plugging Rpt #:	Not Reported
Injurious Water Quality:	no		

H152
NW
1/4 - 1/2 Mile
Higher

TX WELLS TXMON6000474883

Database:	Submitted Drillers Reports Database	Well Type:	New Well
Well Report #:	487975	Borehole Depth (ft):	20
Proposed Use:	Monitor	Plugging Rpt #:	Not Reported
Injurious Water Quality:	no		

G153
WSW
1/4 - 1/2 Mile
Higher

TX WELLS TXDOL2000145230

Database:	Well Report Database	Fid:	145229
Rec id:	145417	Edr site i:	49859
Owner:	DFW Airport	Ownerwell:	BRW5
Address:	TX75261	Grid:	32-08-8
Waddress:	TX75261	Lat:	32 54 07 N
County:	Tarrant	Long:	097 02 35 W
Elevation:	No Data	Gpsused:	No Data

GEOCHECK® - PHYSICAL SETTING SOURCE MAP FINDINGS

Typeofwork:	New Well	Propuse:	Monitor
Sdate:	Not Reported	Completedd:	Not Reported
Diameter:	14 in From Surface To 16.7 ft	Dmethod:	Hollow Stem Auger
Bcompletio:	Not Reported	Packedfrom:	Not Reported
Packsiz:	Not Reported		
Finterval:	From 0 ft to 3 ft with Concrete (#sacks and material)		
Sinterval:	From 3 ft to 4.4 ft with 2 Bentonite (#sacks and material)		
Tinterval:	No Data	Usedmethod:	by hand
Cementedby:	crew	Contaminat:	No Data
Propertyli:	No Data	Verrimetho:	No Data
Varriance:	No Data	Surface:	Surface Slab Installed
Staticleve:	No Data	Flow:	No Data
Packers:	No Data	Cementinwe:	No Data
Typepump:	No Data	Pumpbowl:	Not Reported
Welltests:	No Data	Yield:	Not Reported
Watertype:	No Data	Stratadept:	No Data
Chemicalma:	No Data	Undesirabl:	No Data
Companynam:	Total Support Services	Companyadd:	P.O. Box 81621
Ccitystate:	Austin , TX 78708	Licensenum:	54611
Wsignature:	Brian Kern	Dsignature:	No Data
Regnum:	No Data	Comments:	2004-405
Site id:	TXDOL2000145230		

**G154
WSW
1/4 - 1/2 Mile
Higher**

TX WELLS TXDOL2000145416

Database:	Well Report Database	Fid:	145415
Rec id:	145418	Edr site i:	49858
Owner:	DFW Airport	Ownerwell:	BRW6
Address:	TX75261	Grid:	32-08-8
Waddress:	TX75261	Lat:	32 54 07 N
County:	Tarrant	Long:	097 02 35 W
Elevation:	No Data	Gpsused:	No Data
Typeofwork:	New Well	Propuse:	Monitor
Sdate:	Not Reported	Completedd:	Not Reported
Diameter:	14 in From Surface To 15 ft	Dmethod:	Hollow Stem Auger
Bcompletio:	Not Reported	Packedfrom:	Not Reported
Packsiz:	Not Reported		
Finterval:	From 0 ft to 2.5 ft with Concrete (#sacks and material)		
Sinterval:	No Data	Tinterval:	No Data
Usedmethod:	by hand	Cementedby:	crew
Contaminat:	No Data	Propertyli:	No Data
Verrimetho:	No Data	Varriance:	No Data
Surface:	Surface Slab Installed	Staticleve:	No Data
Flow:	No Data	Packers:	No Data
Cementinwe:	No Data	Typepump:	No Data
Pumpbowl:	Not Reported	Welltests:	No Data
Yield:	Not Reported	Watertype:	No Data
Stratadept:	No Data	Chemicalma:	No Data
Undesirabl:	No Data	Companynam:	Total Support Services
Companyadd:	P.O. Box 81621	Ccitystate:	Austin , TX 78708
Licensenum:	54611	Wsignature:	Brian Kern
Dsignature:	No Data	Regnum:	No Data
Comments:	2004-405	Site id:	TXDOL2000145416

GEOCHECK® - PHYSICAL SETTING SOURCE MAP FINDINGS

Map ID
Direction
Distance
Elevation

Database EDR ID Number

G155
WSW
1/4 - 1/2 Mile
Higher

TX WELLS TXPLU6000036019

Database:	Submitted Drillers Reports Database (Plugged)		
Well Report #:	49865	Plugging Rpt #:	97069
Well Type:	Monitor	Borehole Depth (ft):	16.1

G156
WSW
1/4 - 1/2 Mile
Higher

TX WELLS TXMON6000048787

Database:	Submitted Drillers Reports Database		
Well Report #:	49859	Well Type:	New Well
Proposed Use:	Monitor	Borehole Depth (ft):	16.7
Injurious Water Quality:	Not Reported	Plugging Rpt #:	97064

G157
WSW
1/4 - 1/2 Mile
Higher

TX WELLS TXMON6000048786

Database:	Submitted Drillers Reports Database		
Well Report #:	49858	Well Type:	New Well
Proposed Use:	Monitor	Borehole Depth (ft):	15
Injurious Water Quality:	Not Reported	Plugging Rpt #:	97065

H158
NNW
1/4 - 1/2 Mile
Higher

TX WELLS TXMON60000429274

Database:	Submitted Drillers Reports Database		
Well Report #:	439239	Well Type:	New Well
Proposed Use:	Environmental Soil Boring	Borehole Depth (ft):	15
Injurious Water Quality:	no	Plugging Rpt #:	Not Reported

J159
WSW
1/4 - 1/2 Mile
Higher

TX WELLS TXPLU6000036018

Database:	Submitted Drillers Reports Database (Plugged)		
Well Report #:	49869	Plugging Rpt #:	97068
Well Type:	Monitor	Borehole Depth (ft):	15.8

GEOCHECK® - PHYSICAL SETTING SOURCE MAP FINDINGS

Map ID
Direction
Distance
Elevation

Database EDR ID Number

K160
SSW
1/4 - 1/2 Mile
Lower

TX WELLS TXMON6000508098

Database:	Submitted Drillers Reports Database	Well Type:	New Well
Well Report #:	523723	Borehole Depth (ft):	25
Proposed Use:	Monitor	Plugging Rpt #:	Not Reported
Injurious Water Quality:	no		

J161
WSW
1/4 - 1/2 Mile
Higher

TX WELLS TXMON6000048798

Database:	Submitted Drillers Reports Database	Well Type:	New Well
Well Report #:	49870	Borehole Depth (ft):	15.9
Proposed Use:	Monitor	Plugging Rpt #:	97067
Injurious Water Quality:	Not Reported		

J162
WSW
1/4 - 1/2 Mile
Higher

TX WELLS TXMON6000048797

Database:	Submitted Drillers Reports Database	Well Type:	New Well
Well Report #:	49869	Borehole Depth (ft):	15.8
Proposed Use:	Monitor	Plugging Rpt #:	97068
Injurious Water Quality:	Not Reported		

J163
WSW
1/4 - 1/2 Mile
Higher

TX WELLS TXPLU6000020476

Database:	Submitted Drillers Reports Database (Plugged)	Well Type:	
Well Report #:	Not Reported	Plugging Rpt #:	93448
Well Type:	Monitor	Borehole Depth (ft):	0

J164
WSW
1/4 - 1/2 Mile
Higher

TX WELLS TXPLU6000022272

Database:	Submitted Drillers Reports Database (Plugged)	Well Type:	
Well Report #:	Not Reported	Plugging Rpt #:	93449
Well Type:	Monitor	Borehole Depth (ft):	0

GEOCHECK® - PHYSICAL SETTING SOURCE MAP FINDINGS

Map ID
Direction
Distance
Elevation

Database EDR ID Number

J165
WSW
1/4 - 1/2 Mile
Higher

TX WELLS TXPLU6000036023

Database:	Submitted Drillers Reports Database (Plugged)		
Well Report #:	49870	Plugging Rpt #:	97067
Well Type:	Monitor	Borehole Depth (ft):	15.9

J166
WSW
1/4 - 1/2 Mile
Higher

TX WELLS TXDOL2000145409

Database:	Well Report Database	Fid:	145408
Rec id:	145407	Edr site i:	49869
Owner:	DFW Airport	Ownerwell:	BRW9
Address:	TX75261	Grid:	32-08-8
Waddress:	TX75261	Lat:	32 54 07 N
County:	Tarrant	Long:	097 02 37 W
Elevation:	No Data	Gpsused:	No Data
Typeofwork:	New Well	Propuse:	Monitor
Sdate:	Not Reported	Completedd:	Not Reported
Diameter:	14 in From Surface To 15.8 ft	Dmethod:	Hollow Stem Auger
Bcompletio:	Not Reported	Packedfrom:	Not Reported
Packsize:	Not Reported		
Finterval:	From 0 ft to 3 ft with Concrete (#sacks and material)		
Sinterval:	From 3 ft to 4.4 ft with 2 Bentonite (#sacks and material)		
Tinterval:	No Data	Usedmethod:	by hand
Cementedby:	crew	Contaminat:	No Data
Propertyli:	No Data	Verrimetho:	No Data
Varriance:	No Data	Surface:	Surface Slab Installed
Staticleve:	No Data	Flow:	No Data
Packers:	No Data	Cementinwe:	No Data
Typepump:	No Data	Pumpbowl:	Not Reported
Welltests:	No Data	Yield:	Not Reported
Watertype:	No Data	Stratadept:	No Data
Chemicalma:	No Data	Undesirabl:	No Data
Companynam:	Total Support Services	Companyadd:	P.O. Box 81621
Ccitystate:	Austin , TX 78708	Licensenum:	54611
Wsignature:	Brian Kern	Dsignature:	No Data
Regnum:	No Data	Comments:	2004-405
Site id:	TXDOL2000145409		

J167
WSW
1/4 - 1/2 Mile
Higher

TX WELLS TXDOL2000145408

Database:	Well Report Database	Fid:	145407
Rec id:	145406	Edr site i:	49870
Owner:	DFW Airport	Ownerwell:	BRW8
Address:	TX75261	Grid:	32-08-8
Waddress:	TX75261	Lat:	32 54 07 N
County:	Tarrant	Long:	097 02 37 W
Elevation:	No Data	Gpsused:	No Data

GEOCHECK® - PHYSICAL SETTING SOURCE MAP FINDINGS

Typeofwork:	New Well	Propuse:	Monitor
Sdate:	Not Reported	Completedd:	Not Reported
Diameter:	14 in From Surface To 15.9 ft	Dmethod:	Hollow Stem Auger
Bcompletio:	Not Reported	Packedfrom:	Not Reported
Packsiz:	Not Reported		
Finterval:	From 0 ft to 3 ft with Concrete (#sacks and material)		
Sinterval:	From 3 ft to 4.4 ft with 2 Bentonite (#sacks and material)		
Tinterval:	No Data	Usedmethod:	by hand
Cementedby:	crew	Contaminat:	No Data
Propertyli:	No Data	Verrimetho:	No Data
Varriance:	No Data	Surface:	Surface Slab Installed
Staticleve:	No Data	Flow:	No Data
Packers:	No Data	Cementinwe:	No Data
Typepump:	No Data	Pumpbowl:	Not Reported
Welltests:	No Data	Yield:	Not Reported
Watertype:	No Data	Stratadept:	No Data
Chemicalma:	No Data	Undesirabl:	No Data
Companynam:	Total Support Services	Companyadd:	P.O. Box 81621
Ccitystate:	Austin , TX 78708	Licensenum:	54611
Wsignature:	Brian Kern	Dsignature:	No Data
Regnum:	No Data	Comments:	2004-405
Site id:	TXDOL2000145408		

**L168
WNW
1/4 - 1/2 Mile
Higher**

TX WELLS TXPLU6000192846

Database:	Submitted Drillers Reports Database (Plugged)		
Well Report #:	487425	Plugging Rpt #:	197204
Well Type:	Monitor	Borehole Depth (ft):	12

**L169
WNW
1/4 - 1/2 Mile
Higher**

TX WELLS TXMON6000474731

Database:	Submitted Drillers Reports Database		
Well Report #:	487425	Well Type:	New Well
Proposed Use:	Monitor	Borehole Depth (ft):	12
Injurious Water Quality:	no	Plugging Rpt #:	197204

**K170
SSW
1/4 - 1/2 Mile
Lower**

TX WELLS TXPLU6000006846

Database:	Submitted Drillers Reports Database (Plugged)		
Well Report #:	Not Reported	Plugging Rpt #:	18481
Well Type:	Monitor	Borehole Depth (ft):	0

GEOCHECK® - PHYSICAL SETTING SOURCE MAP FINDINGS

Map ID
Direction
Distance
Elevation

Database EDR ID Number

K171
SSW
1/4 - 1/2 Mile
Lower

TX WELLS TXPLU6000006847

Database:	Submitted Drillers Reports Database (Plugged)		
Well Report #:	Not Reported	Plugging Rpt #:	18482
Well Type:	Monitor	Borehole Depth (ft):	0

K172
SSW
1/4 - 1/2 Mile
Lower

TX WELLS TXPLU6000006848

Database:	Submitted Drillers Reports Database (Plugged)		
Well Report #:	Not Reported	Plugging Rpt #:	18483
Well Type:	Monitor	Borehole Depth (ft):	0

J173
WSW
1/4 - 1/2 Mile
Higher

TX WELLS TXPLU60000021627

Database:	Submitted Drillers Reports Database (Plugged)		
Well Report #:	Not Reported	Plugging Rpt #:	86058
Well Type:	Monitor	Borehole Depth (ft):	20

M174
SE
1/4 - 1/2 Mile
Lower

TX WELLS TXMON6000019122

Database:	Submitted Drillers Reports Database		
Well Report #:	19840	Well Type:	New Well
Proposed Use:	Environmental Soil Boring	Borehole Depth (ft):	20
Injurious Water Quality:	no	Plugging Rpt #:	107524

M175
SE
1/4 - 1/2 Mile
Lower

TX WELLS TXMON6000019124

Database:	Submitted Drillers Reports Database		
Well Report #:	19842	Well Type:	New Well
Proposed Use:	Environmental Soil Boring	Borehole Depth (ft):	16
Injurious Water Quality:	no	Plugging Rpt #:	107525

GEOCHECK® - PHYSICAL SETTING SOURCE MAP FINDINGS

Map ID
 Direction
 Distance
 Elevation

Database EDR ID Number

M176
SE
 1/4 - 1/2 Mile
 Lower

TX WELLS TXMON6000019115

Database:	Submitted Drillers Reports Database	Well Type:	New Well
Well Report #:	19833	Borehole Depth (ft):	20
Proposed Use:	Environmental Soil Boring	Plugging Rpt #:	107518
Injurious Water Quality:	no		

M177
SE
 1/4 - 1/2 Mile
 Lower

TX WELLS TXMON6000019119

Database:	Submitted Drillers Reports Database	Well Type:	New Well
Well Report #:	19837	Borehole Depth (ft):	20
Proposed Use:	Environmental Soil Boring	Plugging Rpt #:	107521
Injurious Water Quality:	no		

M178
SE
 1/4 - 1/2 Mile
 Lower

TX WELLS TXMON6000019125

Database:	Submitted Drillers Reports Database	Well Type:	New Well
Well Report #:	19843	Borehole Depth (ft):	16
Proposed Use:	Environmental Soil Boring	Plugging Rpt #:	107526
Injurious Water Quality:	no		

M179
SE
 1/4 - 1/2 Mile
 Lower

TX WELLS TXMON6000019128

Database:	Submitted Drillers Reports Database	Well Type:	New Well
Well Report #:	19846	Borehole Depth (ft):	16
Proposed Use:	Environmental Soil Boring	Plugging Rpt #:	107529
Injurious Water Quality:	no		

M180
SE
 1/4 - 1/2 Mile
 Lower

TX WELLS TXMON6000019129

Database:	Submitted Drillers Reports Database	Well Type:	New Well
Well Report #:	19847	Borehole Depth (ft):	16
Proposed Use:	Environmental Soil Boring	Plugging Rpt #:	107530
Injurious Water Quality:	no		

GEOCHECK® - PHYSICAL SETTING SOURCE MAP FINDINGS

Map ID
 Direction
 Distance
 Elevation

Database EDR ID Number

M181
SE
 1/4 - 1/2 Mile
 Lower

TX WELLS TXMON6000019126

Database:	Submitted Drillers Reports Database		
Well Report #:	19844	Well Type:	New Well
Proposed Use:	Environmental Soil Boring	Borehole Depth (ft):	16
Injurious Water Quality:	no	Plugging Rpt #:	107527

M182
SE
 1/4 - 1/2 Mile
 Lower

TX WELLS TXMON6000019127

Database:	Submitted Drillers Reports Database		
Well Report #:	19845	Well Type:	New Well
Proposed Use:	Environmental Soil Boring	Borehole Depth (ft):	16
Injurious Water Quality:	no	Plugging Rpt #:	107528

M183
SE
 1/4 - 1/2 Mile
 Lower

TX WELLS TXPLU6000105540

Database:	Submitted Drillers Reports Database (Plugged)		
Well Report #:	19845	Plugging Rpt #:	107528
Well Type:	Environmental Soil Boring	Borehole Depth (ft):	16

M184
SE
 1/4 - 1/2 Mile
 Lower

TX WELLS TXPLU6000105539

Database:	Submitted Drillers Reports Database (Plugged)		
Well Report #:	19844	Plugging Rpt #:	107527
Well Type:	Environmental Soil Boring	Borehole Depth (ft):	16

M185
SE
 1/4 - 1/2 Mile
 Lower

TX WELLS TXPLU6000105542

Database:	Submitted Drillers Reports Database (Plugged)		
Well Report #:	19847	Plugging Rpt #:	107530
Well Type:	Environmental Soil Boring	Borehole Depth (ft):	16

GEOCHECK® - PHYSICAL SETTING SOURCE MAP FINDINGS

Map ID
Direction
Distance
Elevation

Database EDR ID Number

M186
SE
1/4 - 1/2 Mile
Lower

TX WELLS TXPLU6000105541

Database:	Submitted Drillers Reports Database (Plugged)		
Well Report #:	19846	Plugging Rpt #:	107529
Well Type:	Environmental Soil Boring	Borehole Depth (ft):	16

M187
SE
1/4 - 1/2 Mile
Lower

TX WELLS TXPLU6000105538

Database:	Submitted Drillers Reports Database (Plugged)		
Well Report #:	19843	Plugging Rpt #:	107526
Well Type:	Environmental Soil Boring	Borehole Depth (ft):	16

M188
SE
1/4 - 1/2 Mile
Lower

TX WELLS TXPLU6000105533

Database:	Submitted Drillers Reports Database (Plugged)		
Well Report #:	19837	Plugging Rpt #:	107521
Well Type:	Environmental Soil Boring	Borehole Depth (ft):	20

M189
SE
1/4 - 1/2 Mile
Lower

TX WELLS TXPLU6000105530

Database:	Submitted Drillers Reports Database (Plugged)		
Well Report #:	19833	Plugging Rpt #:	107518
Well Type:	Environmental Soil Boring	Borehole Depth (ft):	20

M190
SE
1/4 - 1/2 Mile
Lower

TX WELLS TXPLU6000105537

Database:	Submitted Drillers Reports Database (Plugged)		
Well Report #:	19842	Plugging Rpt #:	107525
Well Type:	Environmental Soil Boring	Borehole Depth (ft):	16

GEOCHECK® - PHYSICAL SETTING SOURCE MAP FINDINGS

Map ID
Direction
Distance
Elevation

Database EDR ID Number

M191
SE
1/4 - 1/2 Mile
Lower

TX WELLS TXPLU6000105536

Database:	Submitted Drillers Reports Database (Plugged)		
Well Report #:	19840	Plugging Rpt #:	107524
Well Type:	Environmental Soil Boring	Borehole Depth (ft):	20

N192
NNW
1/4 - 1/2 Mile
Higher

TX WELLS TXMON6000429271

Database:	Submitted Drillers Reports Database		
Well Report #:	439237	Well Type:	New Well
Proposed Use:	Environmental Soil Boring	Borehole Depth (ft):	15
Injurious Water Quality:	no	Plugging Rpt #:	Not Reported

M193
SE
1/4 - 1/2 Mile
Lower

TX WELLS TXDOL2000146882

Database:	Well Report Database	Fid:	146881
Rec id:	146875	Edr site i:	19845
Owner:	DFW AIRPORT	Ownerwell:	No Data
Address:	PO BOX 612008, DFW AIRPORT , TX 75261		
Grid:	32-08-9	Waddress:	3003 S SERVICE, DFW AIRPORT , TX 75261
Lat:	32 54 00 N	County:	Tarrant
Long:	097 02 04 W	Elevation:	No Data
Gpsused:	MAGELLAN	Typeofwork:	New Well
Propuse:	Environmental Soil Boring	Sdate:	Not Reported
Completedd:	Not Reported	Diameter:	2.25 in From Surface To 16 ft
Dmethod:	Driven	Bcompleteio:	Open Hole
Packedfrom:	Not Reported	Packsizes:	Not Reported
Finterval:	From 0 ft to 16 ft with 1 (#sacks and material)		
Sinterval:	No Data	Tinterval:	No Data
Usedmethod:	TREMMIE	Cementedby:	RODNEY SWANN
Contaminat:	No Data	Propertyli:	No Data
Verrimetho:	No Data	Varriance:	No Data
Surface:	No Data	Staticleve:	No Data
Flow:	No Data	Packers:	No Data
Cementinwe:	No Data	Typepump:	No Data
Pumpbowl:	Not Reported	Welltests:	No Data
Yield:	Not Reported	Watertype:	No Data
Stratadept:	No Data	Chemicalma:	No Data
Undesirabl:	No	Companynam:	PRECISION PROBE AND DRILLING
Companyadd:	6133 VERONA	Ccitystate:	SHREVEPORT , LA 71105
Licensenum:	54661	Wsignature:	RODNEY SWANN
Dsignature:	No Data	Regnum:	No Data
Comments:	no data	Site id:	TXDOL2000146882

GEOCHECK® - PHYSICAL SETTING SOURCE MAP FINDINGS

Map ID
Direction
Distance
Elevation

Database EDR ID Number

M194
SE
1/4 - 1/2 Mile
Lower

TX WELLS TXDOL2000146883

Database:	Well Report Database	Fid:	146882
Rec id:	146876	Edr site i:	19844
Owner:	DFW AIRPORT	Ownerwell:	No Data
Address:	PO BOX 6122008, DFW AIRPORT , TX 75261		
Grid:	32-08-9	Waddress:	3003 S SERVICE, DFW AIRPORT , TX 75261
Lat:	32 54 00 N	County:	Tarrant
Long:	097 02 04 W	Elevation:	No Data
Gpsused:	MAGELLAN	Typeofwork:	New Well
Propuse:	Environmental Soil Boring	Sdate:	Not Reported
Completedd:	Not Reported	Diameter:	2.25 in From Surface To 16 ft
Dmethod:	Driven	Bcompleto:	Open Hole
Packedfrom:	Not Reported	Packsiz:	Not Reported
Finterval:	From 0 ft to 16 ft with 1 (#sacks and material)		
Sinterval:	No Data	Tinterval:	No Data
Usedmethod:	TREMMIE	Cementedby:	RODNEY SWANN
Contaminat:	No Data	Propertyli:	No Data
Verrimetho:	No Data	Variance:	No Data
Surface:	No Data	Staticleve:	No Data
Flow:	No Data	Packers:	No Data
Cementinwe:	Not Reported	Typepump:	No Data
Pumpbowl:	Not Reported	Welltests:	No Data
Yield:	Not Reported	Watertype:	No Data
Stratadept:	No Data	Chemicalma:	No Data
Undesirabl:	No	Companynam:	PRECISION PROBE AND DRILLING
Companyadd:	6133 VERONA	Ccitystate:	SHREVEPORT , LA 71105
Licensenum:	54661	Wsignature:	RODNEY SWANN
Dsignature:	No Data	Regnum:	No Data
Comments:	no data	Site id:	TXDOL2000146883

M195
SE
1/4 - 1/2 Mile
Lower

TX WELLS TXDOL2000146880

Database:	Well Report Database	Fid:	146879
Rec id:	146873	Edr site i:	19847
Owner:	DFW AIRPORT	Ownerwell:	No Data
Address:	PO BOX 612008, DFW AIRPORT , TX 75261		
Grid:	32-08-9	Waddress:	3003 S SERVICE, DFW AIRPORT , TX 75261
Lat:	32 54 00 N	County:	Tarrant
Long:	097 02 04 W	Elevation:	No Data
Gpsused:	MAGELLAN	Typeofwork:	New Well
Propuse:	Environmental Soil Boring	Sdate:	Not Reported
Completedd:	Not Reported	Diameter:	2.25 in From Surface To 16 ft
Dmethod:	Driven	Bcompleto:	Open Hole
Packedfrom:	Not Reported	Packsiz:	Not Reported
Finterval:	From 0 ft to 16 ft with 1 (#sacks and material)		
Sinterval:	No Data	Tinterval:	No Data
Usedmethod:	TREMMIE	Cementedby:	RODNEY SWANN
Contaminat:	No Data	Propertyli:	No Data
Verrimetho:	No Data	Variance:	No Data
Surface:	No Data	Staticleve:	No Data
Flow:	No Data	Packers:	No Data

GEOCHECK® - PHYSICAL SETTING SOURCE MAP FINDINGS

Cementinwe:	Not Reported	Typepump:	No Data
Pumpbowl:	Not Reported	Welltests:	No Data
Yield:	Not Reported	Watertype:	No Data
Stratadept:	No Data	Chemicalma:	No Data
Undesirabl:	No	Companynam:	PRECISION PROBE AND DRILLING
Companyadd:	6133 VERONA	Ccystate:	SHREVEPORT , LA 71105
Licensenum:	54661	Wsignature:	RODNEY SWANN
Dsignature:	No Data	Regnum:	No Data
Comments:	no data	Site id:	TXDOL2000146880

M196
SE
1/4 - 1/2 Mile
Lower

TX WELLS TXDOL2000146881

Database:	Well Report Database	Fid:	146880
Rec id:	146874	Edr site i:	19846
Owner:	DFW AIRPORT	Ownerwell:	No Data
Address:	PO BOX 612008, DFW AIRPORT , TX 75261		
Grid:	32-08-9	Waddress:	3003 S SERVICE, DFW AIRPORT , TX 75261
Lat:	32 54 00 N	County:	Tarrant
Long:	097 02 04 W	Elevation:	No Data
Gpsused:	MAGELLAN	Typeofwork:	New Well
Propuse:	Environmental Soil Boring	Sdate:	Not Reported
Completedd:	Not Reported	Diameter:	2.25 in From Surface To 16 ft
Dmethod:	Driven	Bcompletio:	Open Hole
Packedfrom:	Not Reported	Packsizes:	Not Reported
Finterval:	From 0 ft to 16 ft with 1 (#sacks and material)		
Sinterval:	No Data	Tinterval:	No Data
Usedmethod:	TREMMIE	Cementedby:	RODNEY SWANN
Contaminat:	No Data	Propertyli:	No Data
Verrimetho:	No Data	Varriance:	No Data
Surface:	No Data	Staticleve:	No Data
Flow:	No Data	Packers:	No Data
Cementinwe:	Not Reported	Typepump:	No Data
Pumpbowl:	Not Reported	Welltests:	No Data
Yield:	Not Reported	Watertype:	No Data
Stratadept:	No Data	Chemicalma:	No Data
Undesirabl:	No	Companynam:	PRECISION PROBE AND DRILLING
Companyadd:	6133 VEREONA	Ccystate:	SHREVEPORT , LA 71105
Licensenum:	54661	Wsignature:	RODNEY SWANN
Dsignature:	No Data	Regnum:	No Data
Comments:	no data	Site id:	TXDOL2000146881

M197
SE
1/4 - 1/2 Mile
Lower

TX WELLS TXDOL2000146884

Database:	Well Report Database	Fid:	146883
Rec id:	146877	Edr site i:	19843
Owner:	DFW AIRPORT	Ownerwell:	No Data
Address:	PO BOX 612008, DFW AIRPORT , TX 75261		
Grid:	32-08-9	Waddress:	3003 S SERVICE, DFW AIRPORT , TX 75261
Lat:	32 54 00 N	County:	Tarrant
Long:	097 02 04 W	Elevation:	No Data
Gpsused:	MEGELLAN	Typeofwork:	New Well
Propuse:	Environmental Soil Boring	Sdate:	Not Reported

GEOCHECK® - PHYSICAL SETTING SOURCE MAP FINDINGS

Completedd:	Not Reported	Diameter:	2.25 in From Surface To 16 ft
Dmethod:	Driven	Bcompletio:	Open Hole
Packedfrom:	Not Reported	Packsiz:	Not Reported
Finterval:	From 0 ft to 16 ft with 1 (#sacks and material)		
Sinterval:	No Data	Tinterval:	No Data
Usedmethod:	TREMMIE	Cementedby:	RODNEY SWANN
Contaminat:	No Data	Propertyli:	No Data
Verrimetho:	No Data	Variance:	No Data
Surface:	No Data	Staticleve:	No Data
Flow:	No Data	Packers:	No Data
Cementinwe:	No Data	Typepump:	No Data
Pumpbowl:	Not Reported	Welltests:	No Data
Yield:	Not Reported	Watertype:	No Data
Stratadept:	No Data	Chemicalma:	No Data
Undesirabl:	No	Companynam:	PRECISION PROBE AND DRILLING
Companyadd:	6133 VERONA	Ccitystate:	SHREVEPORT , LA 71105
Licensenum:	54661	Wsignature:	RODNEY SWANN
Dsignature:	No Data	Regnum:	No Data
Comments:	no data	Site id:	TXDOL2000146884

**M198
SE
1/4 - 1/2 Mile
Lower**

TX WELLS TXDOL2000146887

Database:	Well Report Database	Fid:	146886
Rec id:	146880	Edr site i:	19837
Owner:	DFW AIRPORT	Ownerwell:	No Data
Address:	PO BOX 612008, DFW AIRPORT , TX 75261		
Grid:	32-08-9	Waddress:	3003 S SERVICE RD, DFW AIRPORT , TX 75261
Lat:	32 54 00 N	County:	Tarrant
Long:	097 02 04 W	Elevation:	No Data
Gpsused:	MAGELLAN	Typeofwork:	New Well
Propuse:	Environmental Soil Boring	Sdate:	Not Reported
Completedd:	Not Reported	Diameter:	2.25 in From Surface To 20 ft
Dmethod:	Driven	Bcompletio:	Open Hole
Packedfrom:	Not Reported	Packsiz:	Not Reported
Finterval:	From 0 ft to 20 ft with 1 (#sacks and material)		
Sinterval:	No Data	Tinterval:	No Data
Usedmethod:	TREMMIE	Cementedby:	RODNEY SWANN
Contaminat:	No Data	Propertyli:	No Data
Verrimetho:	No Data	Variance:	No Data
Surface:	No Data	Staticleve:	No Data
Flow:	No Data	Packers:	No Data
Cementinwe:	No Data	Typepump:	No Data
Pumpbowl:	Not Reported	Welltests:	No Data
Yield:	Not Reported	Watertype:	No Data
Stratadept:	No Data	Chemicalma:	No Data
Undesirabl:	No	Companynam:	PRECISION PROBE AND DRILLING
Companyadd:	6133 VERONA	Ccitystate:	SHREVEPORT , LA 71105
Licensenum:	54661	Wsignature:	RODNEY SWANN
Dsignature:	No Data	Regnum:	No Data
Comments:	no data	Site id:	TXDOL2000146887

GEOCHECK® - PHYSICAL SETTING SOURCE MAP FINDINGS

Map ID
Direction
Distance
Elevation

Database EDR ID Number

M199
SE
1/4 - 1/2 Mile
Lower

TX WELLS TXDOL2000146888

Database:	Well Report Database	Fid:	146887
Rec id:	146881	Edr site i:	19833
Owner:	DFW AIRPORT	Ownerwell:	No Data
Address:	PO BOX 612008, DFW AIRPORT , TX 75261		
Grid:	32-08-9	Waddress:	3003 S SERVICE RD, DFW AIRPORT , TX 75261
Lat:	32 54 00 N	County:	Tarrant
Long:	097 02 04 W	Elevation:	No Data
Gpsused:	MAGELLAN	Typeofwork:	New Well
Propuse:	Environmental Soil Boring	Sdate:	Not Reported
Completedd:	Not Reported	Diameter:	2.25 in From Surface To 20 ft
Dmethod:	Driven	Bcompleto:	Open Hole
Packedfrom:	Not Reported	Packsizes:	Not Reported
Finterval:	From 0 ft to 20 ft with 1 (#sacks and material)		
Sinterval:	No Data	Tinterval:	No Data
Usedmethod:	No Data	Cementedby:	No Data
Contaminat:	No Data	Propertyli:	No Data
Verrimetho:	No Data	Varriance:	No Data
Surface:	No Data	Staticleve:	No Data
Flow:	No Data	Packers:	No Data
Cementinwe:	No Data	Typepump:	No Data
Pumpbowl:	Not Reported	Welltests:	No Data
Yield:	Not Reported	Watertype:	No Data
Stratadept:	No Data	Chemicalma:	No Data
Undesirabl:	No	Companynam:	PRECISION PROBE AND DRILLING
Companyadd:	6133 VERONA	Ccitystate:	SHREVEPORT , la 71105
Licensenum:	54661	Wsignature:	RODNEY SWANN
Dsignature:	No Data	Regnum:	No Data
Comments:	no data	Site id:	TXDOL2000146888

M200
SE
1/4 - 1/2 Mile
Lower

TX WELLS TXDOL2000146885

Database:	Well Report Database	Fid:	146884
Rec id:	146878	Edr site i:	19842
Owner:	DFW AIRPORT	Ownerwell:	No Data
Address:	PO BOX 612008, DFW AIRPORT , TX 75261		
Grid:	32-08-9	Waddress:	3003 S SERVICE RD, DFW AIRPORT , TX 75261
Lat:	32 54 00 N	County:	Tarrant
Long:	097 02 04 W	Elevation:	No Data
Gpsused:	MAGELLAN	Typeofwork:	New Well
Propuse:	Environmental Soil Boring	Sdate:	Not Reported
Completedd:	Not Reported	Diameter:	2.25 in From Surface To 16 ft
Dmethod:	Driven	Bcompleto:	Open Hole
Packedfrom:	Not Reported	Packsizes:	Not Reported
Finterval:	From 0 ft to 16 ft with 1 (#sacks and material)		
Sinterval:	No Data	Tinterval:	No Data
Usedmethod:	TREMMIE	Cementedby:	RODNEY SWANN
Contaminat:	No Data	Propertyli:	No Data
Verrimetho:	No Data	Varriance:	No Data
Surface:	No Data	Staticleve:	No Data
Flow:	No Data	Packers:	No Data

GEOCHECK® - PHYSICAL SETTING SOURCE MAP FINDINGS

Cementinwe:	Not Reported	Typepump:	No Data
Pumpbowl:	Not Reported	Welltests:	No Data
Yield:	Not Reported	Watertype:	No Data
Stratadept:	No Data	Chemicalma:	No
Undesirabl:	No	Companynam:	PRECISION PROBE AND DRILLING
Companyadd:	6133 VERONA	Ccystate:	SHREVEPORT , LA 71105
Licensenum:	54661	Wsignature:	RODNEY SWANN
Dsignature:	No Data	Regnum:	No Data
Comments:	no data	Site id:	TXDOL2000146885

M201
SE
1/4 - 1/2 Mile
Lower

TX WELLS TXDOL2000146886

Database:	Well Report Database	Fid:	146885
Rec id:	146879	Edr site i:	19840
Owner:	DFW AIRPORT	Ownerwell:	No Data
Address:	PO BOX 612008, DFW AIRPORT , TX 75261		
Grid:	32-08-9	Waddress:	3003 S SERVICE RD, DFW AIRPORT , TX 75261
Lat:	32 54 00 N	County:	Tarrant
Long:	097 02 04 W	Elevation:	No Data
Gpsused:	MAGELLAN	Typeofwork:	New Well
Propuse:	Environmental Soil Boring	Sdate:	Not Reported
Completedd:	Not Reported	Diameter:	2.25 in From Surface To 20 ft
Dmethod:	Driven	Bcompletio:	Open Hole
Packedfrom:	Not Reported	Packsizes:	Not Reported
Finterval:	From 0 ft to 20 ft with 1 (#sacks and material)		
Sinterval:	No Data	Tinterval:	No Data
Usedmethod:	TREMMIE	Cementedby:	RODNEY SWANN
Contaminat:	No Data	Propertyli:	No Data
Verrimetho:	No Data	Varriance:	No Data
Surface:	No Data	Staticleve:	No Data
Flow:	No Data	Packers:	No Data
Cementinwe:	No Data	Typepump:	No Data
Pumpbowl:	Not Reported	Welltests:	No Data
Yield:	Not Reported	Watertype:	No Data
Stratadept:	No Data	Chemicalma:	No Data
Undesirabl:	No	Companynam:	PRECISION PROBE AND DRILLING
Companyadd:	6133 VERONA	Ccystate:	SHREVEPORT , LA 71105
Licensenum:	54661	Wsignature:	RODNEY SWANN
Dsignature:	No Data	Regnum:	No Data
Comments:	no data	Site id:	TXDOL2000146886

K202
SSW
1/4 - 1/2 Mile
Lower

TX WELLS TXPLU6000008243

Database:	Submitted Drillers Reports Database (Plugged)		
Well Report #:	Not Reported	Plugging Rpt #:	19908
Well Type:	Monitor	Borehole Depth (ft):	0

GEOCHECK® - PHYSICAL SETTING SOURCE MAP FINDINGS

Map ID
Direction
Distance
Elevation

Database EDR ID Number

K203
SSW
1/4 - 1/2 Mile
Lower

TX WELLS TXPLU6000008244

Database:	Submitted Drillers Reports Database (Plugged)		
Well Report #:	Not Reported	Plugging Rpt #:	19909
Well Type:	Monitor	Borehole Depth (ft):	0

O204
WSW
1/4 - 1/2 Mile
Higher

TX WELLS TXMON6000027918

Database:	Submitted Drillers Reports Database		
Well Report #:	28826	Well Type:	New Well
Proposed Use:	Monitor	Borehole Depth (ft):	10
Injurious Water Quality:	no	Plugging Rpt #:	203328

O205
WSW
1/4 - 1/2 Mile
Higher

TX WELLS TXDOL2000042289

Database:	Well Report Database	Fid:	42288
Rec id:	42288	Edr site i:	28826
Owner:	DFW AIRPORT	Ownerwell:	BMW 120
Address:	2001 W. AIRFIELD DR., DFW , TX 75261		
Grid:	32-08-8	Waddress:	CENTRAL TERMINAL AREA, DFW , TX 75261
Lat:	32 54 10 N	County:	Dallas
Long:	097 02 42 W	Elevation:	No Data
Gpsused:	GARMIN	Typeofwork:	New Well
Propuse:	Monitor	Sdate:	Not Reported
Completedd:	Not Reported	Diameter:	5 in From Surface To 10 ft
Dmethod:	Not Reported	Bcompleteio:	Not Reported
Packedfrom:	3 ft to 10 ft	Packsizes:	16/30
Finterval:	From 0 ft to 1 ft with 2/CONCRETE (#sacks and material)		
Sinterval:	No Data	Tinterval:	No Data
Usedmethod:	HAND MIX	Cementedby:	DIXIE DRILLING
Contaminat:	No Data	Propertyli:	No Data
Verrimetho:	No Data	Varriance:	No Data
Surface:	Surface Slab Installed	Staticleve:	No Data
Flow:	No Data	Packers:	BENTONITE CHIPS 1-3
Cementinwe:	No Data	Typepump:	No Data
Pumpbowl:	Not Reported	Welltests:	No Data
Yield:	Not Reported	Watertype:	No Data
Stratadept:	No Data	Chemicalma:	No Data
Undesirabl:	No	Companynam:	DIXIE DRILLING
Companyadd:	9120 MARIANNA WAY	Ccitystate:	ALVARADO , TX 76009
Licensenum:	4707	Wsignature:	T. SHAUN OBANNON
Dsignature:	No Data	Regnum:	No Data
Comments:	no data	Site id:	TXDOL2000042289

GEOCHECK® - PHYSICAL SETTING SOURCE MAP FINDINGS

Map ID
Direction
Distance
Elevation

Database EDR ID Number

P206
South
1/4 - 1/2 Mile
Lower

TX WELLS TXPLU6000198349

Database:	Submitted Drillers Reports Database (Plugged)		
Well Report #:	Not Reported	Plugging Rpt #:	203246
Well Type:	Monitor	Borehole Depth (ft):	9

P207
South
1/4 - 1/2 Mile
Lower

TX WELLS TXPLU6000198351

Database:	Submitted Drillers Reports Database (Plugged)		
Well Report #:	Not Reported	Plugging Rpt #:	203247
Well Type:	Monitor	Borehole Depth (ft):	20

P208
South
1/4 - 1/2 Mile
Lower

TX WELLS TXPLU6000198353

Database:	Submitted Drillers Reports Database (Plugged)		
Well Report #:	43337	Plugging Rpt #:	203248
Well Type:	Monitor	Borehole Depth (ft):	22

P209
South
1/4 - 1/2 Mile
Lower

TX WELLS TXPLU6000198348

Database:	Submitted Drillers Reports Database (Plugged)		
Well Report #:	Not Reported	Plugging Rpt #:	203245
Well Type:	Monitor	Borehole Depth (ft):	17

P210
South
1/4 - 1/2 Mile
Lower

TX WELLS TXPLU6000198291

Database:	Submitted Drillers Reports Database (Plugged)		
Well Report #:	38168	Plugging Rpt #:	203215
Well Type:	Monitor	Borehole Depth (ft):	10

GEOCHECK® - PHYSICAL SETTING SOURCE MAP FINDINGS

Map ID
 Direction
 Distance
 Elevation

Database EDR ID Number

P211
South
1/4 - 1/2 Mile
Lower

TX WELLS TXPLU6000198346

Database:	Submitted Drillers Reports Database (Plugged)		
Well Report #:	Not Reported	Plugging Rpt #:	203236
Well Type:	Monitor	Borehole Depth (ft):	20

P212
South
1/4 - 1/2 Mile
Lower

TX WELLS TXPLU6000198347

Database:	Submitted Drillers Reports Database (Plugged)		
Well Report #:	Not Reported	Plugging Rpt #:	203244
Well Type:	Monitor	Borehole Depth (ft):	22.5

P213
South
1/4 - 1/2 Mile
Lower

TX WELLS TXMON6000037182

Database:	Submitted Drillers Reports Database		
Well Report #:	38179	Well Type:	New Well
Proposed Use:	Monitor	Borehole Depth (ft):	20
Injurious Water Quality:	no	Plugging Rpt #:	203289

P214
South
1/4 - 1/2 Mile
Lower

TX WELLS TXMON6000037183

Database:	Submitted Drillers Reports Database		
Well Report #:	38180	Well Type:	New Well
Proposed Use:	Monitor	Borehole Depth (ft):	10
Injurious Water Quality:	no	Plugging Rpt #:	203290

P215
South
1/4 - 1/2 Mile
Lower

TX WELLS TXMON6000037178

Database:	Submitted Drillers Reports Database		
Well Report #:	38175	Well Type:	New Well
Proposed Use:	Monitor	Borehole Depth (ft):	23
Injurious Water Quality:	no	Plugging Rpt #:	203222

GEOCHECK® - PHYSICAL SETTING SOURCE MAP FINDINGS

Map ID
 Direction
 Distance
 Elevation

Database EDR ID Number

P216
South
1/4 - 1/2 Mile
Lower

TX WELLS TXMON6000037181

Database:	Submitted Drillers Reports Database	Well Type:	New Well
Well Report #:	38178	Borehole Depth (ft):	20.5
Proposed Use:	Monitor	Plugging Rpt #:	203288
Injurious Water Quality:	no		

P217
South
1/4 - 1/2 Mile
Lower

TX WELLS TXMON6000037184

Database:	Submitted Drillers Reports Database	Well Type:	New Well
Well Report #:	38181	Borehole Depth (ft):	20
Proposed Use:	Monitor	Plugging Rpt #:	203291
Injurious Water Quality:	no		

P218
South
1/4 - 1/2 Mile
Lower

TX WELLS TXMON6000042306

Database:	Submitted Drillers Reports Database	Well Type:	New Well
Well Report #:	43340	Borehole Depth (ft):	22
Proposed Use:	Monitor	Plugging Rpt #:	203287
Injurious Water Quality:	no		

P219
South
1/4 - 1/2 Mile
Lower

TX WELLS TXMON6000037171

Database:	Submitted Drillers Reports Database	Well Type:	New Well
Well Report #:	38168	Borehole Depth (ft):	10
Proposed Use:	Monitor	Plugging Rpt #:	203215
Injurious Water Quality:	no		

P220
South
1/4 - 1/2 Mile
Lower

TX WELLS TXMON6000042303

Database:	Submitted Drillers Reports Database	Well Type:	New Well
Well Report #:	43337	Borehole Depth (ft):	22
Proposed Use:	Monitor	Plugging Rpt #:	203248
Injurious Water Quality:	no		

GEOCHECK® - PHYSICAL SETTING SOURCE MAP FINDINGS

Map ID
Direction
Distance
Elevation

Database EDR ID Number

P221
South
1/4 - 1/2 Mile
Lower

TX WELLS TXMON6000042304

Database:	Submitted Drillers Reports Database	Well Type:	New Well
Well Report #:	43338	Borehole Depth (ft):	22
Proposed Use:	Monitor	Plugging Rpt #:	203219
Injurious Water Quality:	no		

P222
South
1/4 - 1/2 Mile
Lower

TX WELLS TXMON6000037174

Database:	Submitted Drillers Reports Database	Well Type:	New Well
Well Report #:	38171	Borehole Depth (ft):	25
Proposed Use:	Monitor	Plugging Rpt #:	203218
Injurious Water Quality:	no		

P223
South
1/4 - 1/2 Mile
Lower

TX WELLS TXMON6000037175

Database:	Submitted Drillers Reports Database	Well Type:	New Well
Well Report #:	38172	Borehole Depth (ft):	23
Proposed Use:	Monitor	Plugging Rpt #:	203220
Injurious Water Quality:	no		

P224
South
1/4 - 1/2 Mile
Lower

TX WELLS TXMON6000037177

Database:	Submitted Drillers Reports Database	Well Type:	New Well
Well Report #:	38174	Borehole Depth (ft):	22
Proposed Use:	Monitor	Plugging Rpt #:	203221
Injurious Water Quality:	no		

N225
NNW
1/4 - 1/2 Mile
Higher

TX WELLS TXMON6000429269

Database:	Submitted Drillers Reports Database	Well Type:	New Well
Well Report #:	439234	Borehole Depth (ft):	4
Proposed Use:	Environmental Soil Boring	Plugging Rpt #:	Not Reported
Injurious Water Quality:	no		

GEOCHECK® - PHYSICAL SETTING SOURCE MAP FINDINGS

Map ID
Direction
Distance
Elevation

Database EDR ID Number

Q226
NNW
1/4 - 1/2 Mile
Higher

TX WELLS TXMON6000429267

Database:	Submitted Drillers Reports Database		
Well Report #:	439232	Well Type:	New Well
Proposed Use:	Environmental Soil Boring	Borehole Depth (ft):	10
Injurious Water Quality:	no	Plugging Rpt #:	Not Reported

Q227
NNW
1/4 - 1/2 Mile
Higher

TX WELLS TXPLU6000155018

Database:	Submitted Drillers Reports Database (Plugged)		
Well Report #:	419348	Plugging Rpt #:	158413
Well Type:	Monitor	Borehole Depth (ft):	20

Q228
NNW
1/4 - 1/2 Mile
Higher

TX WELLS TXMON6000411596

Database:	Submitted Drillers Reports Database		
Well Report #:	419348	Well Type:	New Well
Proposed Use:	Monitor	Borehole Depth (ft):	20
Injurious Water Quality:	no	Plugging Rpt #:	158413

229
SSW
1/4 - 1/2 Mile
Lower

TX WELLS TXPLU6000007080

Database:	Submitted Drillers Reports Database (Plugged)		
Well Report #:	Not Reported	Plugging Rpt #:	18718
Well Type:	Monitor	Borehole Depth (ft):	0

R230
SSE
1/4 - 1/2 Mile
Lower

TX WELLS TXPLU6000198817

Database:	Submitted Drillers Reports Database (Plugged)		
Well Report #:	264930	Plugging Rpt #:	203353
Well Type:	Monitor	Borehole Depth (ft):	20

GEOCHECK® - PHYSICAL SETTING SOURCE MAP FINDINGS

Map ID
Direction
Distance
Elevation

Database EDR ID Number

R231
SSE
1/4 - 1/2 Mile
Lower

TX WELLS TXMON6000260898

Database:	Submitted Drillers Reports Database		
Well Report #:	264930	Well Type:	New Well
Proposed Use:	Monitor	Borehole Depth (ft):	20
Injurious Water Quality:	Not Reported	Plugging Rpt #:	203353

R232
SSE
1/4 - 1/2 Mile
Lower

TX WELLS TXPLU6000198819

Database:	Submitted Drillers Reports Database (Plugged)		
Well Report #:	264934	Plugging Rpt #:	203354
Well Type:	Monitor	Borehole Depth (ft):	20

R233
SSE
1/4 - 1/2 Mile
Lower

TX WELLS TXPLU6000198820

Database:	Submitted Drillers Reports Database (Plugged)		
Well Report #:	351927	Plugging Rpt #:	203355
Well Type:	Monitor	Borehole Depth (ft):	0

R234
SSE
1/4 - 1/2 Mile
Lower

TX WELLS TXMON6000260902

Database:	Submitted Drillers Reports Database		
Well Report #:	264934	Well Type:	New Well
Proposed Use:	Monitor	Borehole Depth (ft):	20
Injurious Water Quality:	yes	Plugging Rpt #:	203354

R235
SSE
1/4 - 1/2 Mile
Lower

TX WELLS TXMON6000346736

Database:	Submitted Drillers Reports Database		
Well Report #:	351927	Well Type:	Reconditioning
Proposed Use:	Monitor	Borehole Depth (ft):	0
Injurious Water Quality:	Not Reported	Plugging Rpt #:	203355

GEOCHECK® - PHYSICAL SETTING SOURCE MAP FINDINGS

Map ID
Direction
Distance
Elevation

Database EDR ID Number

236
WNW
1/4 - 1/2 Mile
Higher

TX WELLS TXPLU6000198787

Database:	Submitted Drillers Reports Database (Plugged)		
Well Report #:	28824	Plugging Rpt #:	203332
Well Type:	Monitor	Borehole Depth (ft):	10

S237
West
1/2 - 1 Mile
Higher

TX WELLS TXDOL2000042290

Database:	Well Report Database	Fid:	42289
Rec id:	42289	Edr site i:	28825
Owner:	DFW AIRPORT	Ownerwell:	BMW 125
Address:	2001 W. AIRFIELD DR., DFW , TX 75261	Waddress:	CENTRAL TERMINAL AREA, DFW , TX 75261
Grid:	32-08-8	County:	Dallas
Lat:	32 54 17 N	Elevation:	No Data
Long:	097 02 49 W	Typeofwork:	New Well
Gpsused:	GARMIN	Sdate:	Not Reported
Propuse:	Monitor	Diameter:	5 in From Surface To 10 ft
Completedd:	Not Reported	Bcompleteio:	Not Reported
Dmethod:	Not Reported	Packsio:	16/30
Packedfrom:	3 ft to 10 ft	Tinterval:	No Data
Finterval:	From 0 ft to 1 ft with 2/CONCRETE (#sacks and material)	Cementedby:	DIXIE DRILLING
Sinterval:	No Data	Propertyli:	No Data
Usedmethod:	HAND MIX	Varriance:	No Data
Contaminat:	No Data	Staticleve:	No Data
Verrimetho:	No Data	Packers:	BENTONITE CHIPS 1-3
Surface:	Surface Slab Installed	Typepump:	No Data
Flow:	No Data	Welltests:	No Data
Cementinwe:	No Data	Watertype:	No Data
Pumpbowl:	Not Reported	Chemicalma:	No Data
Yield:	Not Reported	Companynam:	DIXIE DRILLING
Stratadept:	No Data	Ccitystate:	ALVARADO , TX 76009
Undesirabl:	No	Wsignature:	T. SHAUN OBANNON
Companyadd:	9120 MARIANNA WAY	Regnum:	No Data
Licensenum:	4707	Site id:	TXDOL2000042290
Dsignature:	No Data		
Comments:	no data		

S238
West
1/2 - 1 Mile
Higher

TX WELLS TXMON6000027917

Database:	Submitted Drillers Reports Database		
Well Report #:	28825	Well Type:	New Well
Proposed Use:	Monitor	Borehole Depth (ft):	10
Injurious Water Quality:	no	Plugging Rpt #:	203330

GEOCHECK® - PHYSICAL SETTING SOURCE MAP FINDINGS

Map ID
Direction
Distance
Elevation

Database EDR ID Number

Q239
NNW
1/2 - 1 Mile
Higher

TX WELLS TXMON6000429066

Database:	Submitted Drillers Reports Database	Well Type:	New Well
Well Report #:	439018	Borehole Depth (ft):	6
Proposed Use:	Environmental Soil Boring	Plugging Rpt #:	Not Reported
Injurious Water Quality:	no		

Q240
NNW
1/2 - 1 Mile
Higher

TX WELLS TXMON6000429266

Database:	Submitted Drillers Reports Database	Well Type:	New Well
Well Report #:	439231	Borehole Depth (ft):	29
Proposed Use:	Environmental Soil Boring	Plugging Rpt #:	Not Reported
Injurious Water Quality:	no		

R241
SSE
1/2 - 1 Mile
Lower

TX WELLS TXMON6000260893

Database:	Submitted Drillers Reports Database	Well Type:	New Well
Well Report #:	264925	Borehole Depth (ft):	20
Proposed Use:	Monitor	Plugging Rpt #:	203350
Injurious Water Quality:	Not Reported		

R242
SSE
1/2 - 1 Mile
Lower

TX WELLS TXPLU6000198813

Database:	Submitted Drillers Reports Database (Plugged)	Plugging Rpt #:	203350
Well Report #:	264925	Borehole Depth (ft):	20
Well Type:	Monitor		

T243
NW
1/2 - 1 Mile
Higher

TX WELLS TXMON6000254160

Database:	Submitted Drillers Reports Database	Well Type:	New Well
Well Report #:	258109	Borehole Depth (ft):	35
Proposed Use:	Monitor	Plugging Rpt #:	74946
Injurious Water Quality:	no		

GEOCHECK® - PHYSICAL SETTING SOURCE MAP FINDINGS

Map ID
Direction
Distance
Elevation

Database EDR ID Number

T244
NW
1/2 - 1 Mile
Higher

TX WELLS TXPLU6000038372

Database:	Submitted Drillers Reports Database (Plugged)		
Well Report #:	258109	Plugging Rpt #:	74946
Well Type:	Monitor	Borehole Depth (ft):	34

R245
SSE
1/2 - 1 Mile
Lower

TX WELLS TXDOL2000042287

Database:	Well Report Database	Fid:	42286
Rec id:	42286	Edr site i:	28828
Owner:	DFW AIRPORT	Ownerwell:	CMW 139
Address:	2001 W. AIRFIELD DR., DFW , TX 75261	Waddress:	CENTRAL TERMINAL AREA, DFW , TX 75261
Grid:	32-08-9	County:	Dallas
Lat:	32 53 50 N	Elevation:	No Data
Long:	097 02 05 W	Typeofwork:	New Well
Gpsused:	GARMIN	Sdate:	Not Reported
Propuse:	Monitor	Diameter:	5 in From Surface To 10 ft
Completedd:	Not Reported	Bcompleteio:	Not Reported
Dmethod:	Not Reported	Packsio:	16/30
Packedfrom:	3 ft to 10 ft	Tinterval:	No Data
Finterval:	From 0 ft to 1 ft with 2/CONCRETE (#sacks and material)	Cementedby:	DIXIE DRILLING
Sinterval:	No Data	Propertyli:	No Data
Usedmethod:	HAND MIX	Varriance:	No Data
Contaminat:	No Data	Staticleve:	No Data
Verrimetho:	No Data	Packers:	BENTONITE CHIPS 1-3
Surface:	Surface Slab Installed	Typepump:	No Data
Flow:	No Data	Welltests:	No Data
Cementinwe:	No Data	Watertype:	No Data
Pumpbowl:	Not Reported	Chemicalma:	No Data
Yield:	Not Reported	Companynam:	DIXIE DRILLING
Stratadept:	No Data	Ccitystate:	ALVARADO , TX 76009
Undesirabl:	No	Wsignature:	T. SHAUN OBANNON
Companyadd:	9120 MARIANNA WAY	Regnum:	No Data
Licensenum:	4707	Site id:	TXDOL2000042287
Dsignature:	No Data		
Comments:	no data		

R246
SSE
1/2 - 1 Mile
Lower

TX WELLS TXMON6000027920

Database:	Submitted Drillers Reports Database		
Well Report #:	28828	Well Type:	New Well
Proposed Use:	Monitor	Borehole Depth (ft):	10
Injurious Water Quality:	no	Plugging Rpt #:	203346

GEOCHECK® - PHYSICAL SETTING SOURCE MAP FINDINGS

Map ID
Direction
Distance
Elevation

Database EDR ID Number

R247
SSE
1/2 - 1 Mile
Lower

TX WELLS TXPLU6000198816

Database:	Submitted Drillers Reports Database (Plugged)		
Well Report #:	264927	Plugging Rpt #:	203352
Well Type:	Monitor	Borehole Depth (ft):	20

R248
SSE
1/2 - 1 Mile
Lower

TX WELLS TXMON6000260895

Database:	Submitted Drillers Reports Database		
Well Report #:	264927	Well Type:	New Well
Proposed Use:	Monitor	Borehole Depth (ft):	20
Injurious Water Quality:	Not Reported	Plugging Rpt #:	203352

U249
WSW
1/2 - 1 Mile
Higher

TX WELLS TXDOL2000042291

Database:	Well Report Database	Fid:	42290
Rec id:	42290	Edr site i:	28824
Owner:	DFW AIRPORT	Ownerwell:	BMW 126
Address:	2001 W. AIRFIELD DR., DFW , TX 75261	Waddress:	CENTRAL TERMINAL AREA, DFW , TX 75261
Grid:	32-08-8	County:	Dallas
Lat:	32 54 05 N	Elevation:	No Data
Long:	097 02 49 W	Typeofwork:	New Well
Gpsused:	GARMIN	Sdate:	Not Reported
Propuse:	Monitor	Diameter:	5 in From Surface To 10 ft
Completedd:	Not Reported	Bcompleteio:	Not Reported
Dmethod:	Not Reported	Packsiz:	16/30
Packedfrom:	3 ft to 10 ft	Finterval:	From 0 ft to 1 ft with 2/CONCRETE (#sacks and material)
Finterval:	From 0 ft to 1 ft with 2/CONCRETE (#sacks and material)	Sinterval:	No Data
Sinterval:	No Data	Usedmethod:	HAND MIX
Usedmethod:	HAND MIX	Cementedby:	DIXIE DRILLING
Contaminat:	No Data	Propertyli:	No Data
Verrimetho:	No Data	Varriance:	No Data
Surface:	Surface Slab Installed	Staticleve:	No Data
Flow:	No Data	Packers:	BENTONITE CHIPS 1-3
Cementinwe:	No Data	Typepump:	No Data
Pumpbowl:	Not Reported	Welltests:	No Data
Yield:	Not Reported	Watertype:	No Data
Stratadept:	No Data	Chemicalma:	No Data
Undesirabl:	No	Companynam:	DIXIE DRILLING
Companyadd:	9120 MARIANNA WAY	Ccitystate:	ALVARADO , TX 76009
Licensenum:	4707	Wsignature:	T. SHAUN OBANNON
Dsignature:	No Data	Regnum:	No Data
Comments:	no data	Site id:	TXDOL2000042291

GEOCHECK® - PHYSICAL SETTING SOURCE MAP FINDINGS

Map ID
Direction
Distance
Elevation

Database EDR ID Number

U250
WSW
1/2 - 1 Mile
Higher

TX WELLS TXMON6000027916

Database:	Submitted Drillers Reports Database		
Well Report #:	28824	Well Type:	New Well
Proposed Use:	Monitor	Borehole Depth (ft):	10
Injurious Water Quality:	no	Plugging Rpt #:	203332

T251
NNW
1/2 - 1 Mile
Higher

TX WELLS TXPLU6000038366

Database:	Submitted Drillers Reports Database (Plugged)		
Well Report #:	258110	Plugging Rpt #:	74947
Well Type:	Monitor	Borehole Depth (ft):	29

T252
NNW
1/2 - 1 Mile
Higher

TX WELLS TXMON6000254161

Database:	Submitted Drillers Reports Database		
Well Report #:	258110	Well Type:	New Well
Proposed Use:	Monitor	Borehole Depth (ft):	30
Injurious Water Quality:	no	Plugging Rpt #:	74947

V253
NE
1/2 - 1 Mile
Lower

TX WELLS TXMON6000316370

Database:	Submitted Drillers Reports Database		
Well Report #:	321136	Well Type:	New Well
Proposed Use:	Environmental Soil Boring	Borehole Depth (ft):	20
Injurious Water Quality:	Not Reported	Plugging Rpt #:	141648

V254
NE
1/2 - 1 Mile
Lower

TX WELLS TXMON6000316372

Database:	Submitted Drillers Reports Database		
Well Report #:	321138	Well Type:	New Well
Proposed Use:	Environmental Soil Boring	Borehole Depth (ft):	20
Injurious Water Quality:	Not Reported	Plugging Rpt #:	141649

GEOCHECK® - PHYSICAL SETTING SOURCE MAP FINDINGS

Map ID
 Direction
 Distance
 Elevation

Database EDR ID Number

V255
NE
 1/2 - 1 Mile
 Lower

TX WELLS TXMON6000316374

Database:	Submitted Drillers Reports Database		
Well Report #:	321140	Well Type:	New Well
Proposed Use:	Environmental Soil Boring	Borehole Depth (ft):	20
Injurious Water Quality:	Not Reported	Plugging Rpt #:	141650

V256
NE
 1/2 - 1 Mile
 Lower

TX WELLS TXPLU6000139555

Database:	Submitted Drillers Reports Database (Plugged)		
Well Report #:	321140	Plugging Rpt #:	141650
Well Type:	Environmental Soil Boring	Borehole Depth (ft):	20

V257
NE
 1/2 - 1 Mile
 Lower

TX WELLS TXPLU6000139553

Database:	Submitted Drillers Reports Database (Plugged)		
Well Report #:	321136	Plugging Rpt #:	141648
Well Type:	Environmental Soil Boring	Borehole Depth (ft):	20

V258
NE
 1/2 - 1 Mile
 Lower

TX WELLS TXPLU6000139554

Database:	Submitted Drillers Reports Database (Plugged)		
Well Report #:	321138	Plugging Rpt #:	141649
Well Type:	Environmental Soil Boring	Borehole Depth (ft):	20

R259
SSE
 1/2 - 1 Mile
 Lower

TX WELLS TXMON6000027921

Database:	Submitted Drillers Reports Database		
Well Report #:	28829	Well Type:	New Well
Proposed Use:	Monitor	Borehole Depth (ft):	10
Injurious Water Quality:	no	Plugging Rpt #:	203345

GEOCHECK® - PHYSICAL SETTING SOURCE MAP FINDINGS

Map ID
Direction
Distance
Elevation

Database EDR ID Number

R260
SSE
1/2 - 1 Mile
Lower

TX WELLS TXDOL2000042286

Database:	Well Report Database	Fid:	42285
Rec id:	42285	Edr site i:	28829
Owner:	DFW AIRPORT	Ownerwell:	CMW 138
Address:	2001 W. AIRFIELD DR., DFW , TX 75261		
Grid:	32-08-9	Waddress:	CENTRAL TERMINAL AREA, DFW , TX 75261
Lat:	32 53 48 N	County:	Dallas
Long:	097 02 06 W	Elevation:	No Data
Gpsused:	GARMIN	Typeofwork:	New Well
Propuse:	Monitor	Sdate:	Not Reported
Completedd:	Not Reported	Diameter:	5 in From Surface To 10 ft
Dmethod:	Not Reported	Bcompleto:	Not Reported
Packedfrom:	3 ft to 10 ft	Packsizes:	16/30
Finterval:	From 0 ft to 1 ft with 2/CONCRETE (#sacks and material)	Tinterval:	No Data
Sinterval:	No Data	Cementedby:	DIXIE DRILLING
Usedmethod:	HAND MIX	Propertyli:	No Data
Contaminat:	No Data	Varriance:	No Data
Verrimetho:	No Data	Staticleve:	No Data
Surface:	Surface Slab Installed	Packers:	BENTONITE CHIPS 1-3
Flow:	No Data	Typepump:	No Data
Cementinwe:	No Data	Welltests:	No Data
Pumpbowl:	Not Reported	Watertype:	No Data
Yield:	Not Reported	Chemicalma:	No Data
Stratadept:	No Data	Companynam:	DIXIE DRILLING
Undesirabl:	No	Ccitystate:	ALVARADO , TX 76009
Companyadd:	9120 MARIANNA WAY	Wsignature:	T. SHAUN OBANNON
Licensenum:	4707	Regnum:	No Data
Dsignature:	No Data	Site id:	TXDOL2000042286
Comments:	no data		

W261
NNW
1/2 - 1 Mile
Higher

TX WELLS TXMON6000429264

Database:	Submitted Drillers Reports Database		
Well Report #:	439230	Well Type:	New Well
Proposed Use:	Environmental Soil Boring	Borehole Depth (ft):	28.5
Injurious Water Quality:	no	Plugging Rpt #:	Not Reported

X262
SSE
1/2 - 1 Mile
Lower

TX WELLS TXPLU6000029973

Database:	Submitted Drillers Reports Database (Plugged)		
Well Report #:	303686	Plugging Rpt #:	90832
Well Type:	Monitor	Borehole Depth (ft):	9.7

GEOCHECK® - PHYSICAL SETTING SOURCE MAP FINDINGS

Map ID
 Direction
 Distance
 Elevation

Database EDR ID Number

X263
SSE
 1/2 - 1 Mile
 Lower

TX WELLS TXMON6000299110

Database:	Submitted Drillers Reports Database		
Well Report #:	303686	Well Type:	New Well
Proposed Use:	Monitor	Borehole Depth (ft):	9.7
Injurious Water Quality:	Not Reported	Plugging Rpt #:	90832

W264
NNW
 1/2 - 1 Mile
 Higher

TX WELLS TXPLU6000155020

Database:	Submitted Drillers Reports Database (Plugged)		
Well Report #:	419344	Plugging Rpt #:	158415
Well Type:	Monitor	Borehole Depth (ft):	20

W265
NNW
 1/2 - 1 Mile
 Higher

TX WELLS TXMON6000411594

Database:	Submitted Drillers Reports Database		
Well Report #:	419344	Well Type:	New Well
Proposed Use:	Monitor	Borehole Depth (ft):	20
Injurious Water Quality:	no	Plugging Rpt #:	158415

W266
NNW
 1/2 - 1 Mile
 Higher

TX WELLS TXMON6000429263

Database:	Submitted Drillers Reports Database		
Well Report #:	439227	Well Type:	New Well
Proposed Use:	Environmental Soil Boring	Borehole Depth (ft):	35
Injurious Water Quality:	no	Plugging Rpt #:	Not Reported

Y267
NW
 1/2 - 1 Mile
 Lower

TX WELLS TXPLU6000157251

Database:	Submitted Drillers Reports Database (Plugged)		
Well Report #:	427851	Plugging Rpt #:	160786
Well Type:	Environmental Soil Boring	Borehole Depth (ft):	8

GEOCHECK® - PHYSICAL SETTING SOURCE MAP FINDINGS

Map ID
Direction
Distance
Elevation

Database EDR ID Number

Y268
NW
1/2 - 1 Mile
Lower

TX WELLS TXPLU6000157252

Database:	Submitted Drillers Reports Database (Plugged)		
Well Report #:	427853	Plugging Rpt #:	160787
Well Type:	Environmental Soil Boring	Borehole Depth (ft):	23

Y269
NW
1/2 - 1 Mile
Lower

TX WELLS TXPLU6000157249

Database:	Submitted Drillers Reports Database (Plugged)		
Well Report #:	427845	Plugging Rpt #:	160784
Well Type:	Environmental Soil Boring	Borehole Depth (ft):	26

Y270
NW
1/2 - 1 Mile
Lower

TX WELLS TXPLU6000157250

Database:	Submitted Drillers Reports Database (Plugged)		
Well Report #:	427850	Plugging Rpt #:	160785
Well Type:	Environmental Soil Boring	Borehole Depth (ft):	8

Y271
NW
1/2 - 1 Mile
Lower

TX WELLS TXPLU6000157255

Database:	Submitted Drillers Reports Database (Plugged)		
Well Report #:	427864	Plugging Rpt #:	160791
Well Type:	Environmental Soil Boring	Borehole Depth (ft):	26

Y272
NW
1/2 - 1 Mile
Lower

TX WELLS TXPLU6000157256

Database:	Submitted Drillers Reports Database (Plugged)		
Well Report #:	427862	Plugging Rpt #:	160790
Well Type:	Environmental Soil Boring	Borehole Depth (ft):	26

GEOCHECK® - PHYSICAL SETTING SOURCE MAP FINDINGS

Map ID
Direction
Distance
Elevation

Database EDR ID Number

Y273
NW
1/2 - 1 Mile
Lower

TX WELLS TXPLU6000157253

Database:	Submitted Drillers Reports Database (Plugged)		
Well Report #:	427856	Plugging Rpt #:	160788
Well Type:	Environmental Soil Boring	Borehole Depth (ft):	11

Y274
NW
1/2 - 1 Mile
Lower

TX WELLS TXPLU6000157254

Database:	Submitted Drillers Reports Database (Plugged)		
Well Report #:	427857	Plugging Rpt #:	160789
Well Type:	Environmental Soil Boring	Borehole Depth (ft):	13

Y275
NW
1/2 - 1 Mile
Lower

TX WELLS TXMON6000418985

Database:	Submitted Drillers Reports Database		
Well Report #:	427851	Well Type:	Other
Proposed Use:	Environmental Soil Boring	Borehole Depth (ft):	8
Injurious Water Quality:	no	Plugging Rpt #:	160786

Y276
NW
1/2 - 1 Mile
Lower

TX WELLS TXMON6000418986

Database:	Submitted Drillers Reports Database		
Well Report #:	427853	Well Type:	Other
Proposed Use:	Environmental Soil Boring	Borehole Depth (ft):	23
Injurious Water Quality:	no	Plugging Rpt #:	160787

Y277
NW
1/2 - 1 Mile
Lower

TX WELLS TXMON6000418982

Database:	Submitted Drillers Reports Database		
Well Report #:	427857	Well Type:	Other
Proposed Use:	Environmental Soil Boring	Borehole Depth (ft):	13
Injurious Water Quality:	no	Plugging Rpt #:	160789

GEOCHECK® - PHYSICAL SETTING SOURCE MAP FINDINGS

Map ID
 Direction
 Distance
 Elevation

Database EDR ID Number

Y278
NW
1/2 - 1 Mile
Lower

TX WELLS TXMON6000418983

Database:	Submitted Drillers Reports Database		
Well Report #:	427845	Well Type:	Other
Proposed Use:	Environmental Soil Boring	Borehole Depth (ft):	26
Injurious Water Quality:	no	Plugging Rpt #:	160784

Y279
NW
1/2 - 1 Mile
Lower

TX WELLS TXMON6000419071

Database:	Submitted Drillers Reports Database		
Well Report #:	427862	Well Type:	Other
Proposed Use:	Environmental Soil Boring	Borehole Depth (ft):	26
Injurious Water Quality:	no	Plugging Rpt #:	160790

Y280
NW
1/2 - 1 Mile
Lower

TX WELLS TXMON6000419076

Database:	Submitted Drillers Reports Database		
Well Report #:	427850	Well Type:	Other
Proposed Use:	Environmental Soil Boring	Borehole Depth (ft):	8
Injurious Water Quality:	no	Plugging Rpt #:	160785

Y281
NW
1/2 - 1 Mile
Lower

TX WELLS TXMON6000418987

Database:	Submitted Drillers Reports Database		
Well Report #:	427856	Well Type:	Other
Proposed Use:	Environmental Soil Boring	Borehole Depth (ft):	11
Injurious Water Quality:	no	Plugging Rpt #:	160788

Y282
NW
1/2 - 1 Mile
Lower

TX WELLS TXMON6000419069

Database:	Submitted Drillers Reports Database		
Well Report #:	427864	Well Type:	Other
Proposed Use:	Environmental Soil Boring	Borehole Depth (ft):	26
Injurious Water Quality:	no	Plugging Rpt #:	160791

GEOCHECK® - PHYSICAL SETTING SOURCE MAP FINDINGS

Map ID
Direction
Distance
Elevation

Database EDR ID Number

W283
NNW
1/2 - 1 Mile
Lower

TX WELLS TXMON6000429262

Database:	Submitted Drillers Reports Database	Well Type:	New Well
Well Report #:	439226	Borehole Depth (ft):	5
Proposed Use:	Environmental Soil Boring	Plugging Rpt #:	Not Reported
Injurious Water Quality:	no		

Z284
South
1/2 - 1 Mile
Lower

TX WELLS TXMON6000014957

Database:	Submitted Drillers Reports Database	Well Type:	New Well
Well Report #:	15619	Borehole Depth (ft):	5
Proposed Use:	Monitor	Plugging Rpt #:	203335
Injurious Water Quality:	no		

Z285
South
1/2 - 1 Mile
Lower

TX WELLS TXMON6000014956

Database:	Submitted Drillers Reports Database	Well Type:	New Well
Well Report #:	15618	Borehole Depth (ft):	5
Proposed Use:	Monitor	Plugging Rpt #:	203336
Injurious Water Quality:	no		

Z286
South
1/2 - 1 Mile
Lower

TX WELLS TXDOL2000043144

Database:	Well Report Database	Fid:	43143
Rec id:	43141	Edr site i:	15619
Owner:	DFW AIRPORT	Ownerwell:	CMW 125
Address:	P.O. BOX 619428, DFW , TX 75261-9428	Waddress:	CENTRAL TERMINAL AREA, DFW , TX 75261
Grid:	32-08-9	County:	Dallas
Lat:	32 53 42 N	Elevation:	No Data
Long:	097 02 15 W	Typeofwork:	New Well
Gpsused:	GARMIN	Sdate:	Not Reported
Propuse:	Monitor	Diameter:	8 in From Surface To 5 ft
Completedd:	Not Reported	Bcompleteio:	Not Reported
Dmethod:	Hollow Stem Auger	Packsizes:	Not Reported
Packedfrom:	1.5 ft to 5 ft	Tinterval:	No Data
Finterval:	From 0 ft to 1 ft with 1 (#sacks and material)	Cementedby:	DIXIE DRILLING
Sinterval:	No Data	Propertyli:	No Data
Usedmethod:	HAND MIX	Variance:	No Data
Contaminat:	No Data	Staticleve:	No Data
Verrimetho:	No Data	Packers:	BENTONITE CHIPS .5-1.5
Surface:	Surface Slab Installed		
Flow:	No Data		

GEOCHECK® - PHYSICAL SETTING SOURCE MAP FINDINGS

Cementinwe:	No Data	Typepump:	No Data
Pumpbowl:	Not Reported	Welltests:	No Data
Yield:	Not Reported	Watertype:	No Data
Stratadept:	No Data	Chemicalma:	No Data
Undesirabl:	No	Companynam:	DIXIE DRILLING
Companyadd:	9120 MARIANNA WAY	Ccystate:	ALVARADO , TX 76009
Licensenum:	4707	Wsignature:	T. SHAUN OBANNON
Dsignature:	No Data	Regnum:	No Data
Comments:	no data	Site id:	TXDOL2000043144

Z287
South
1/2 - 1 Mile
Lower

TX WELLS TXDOL2000043145

Database:	Well Report Database	Fid:	43144
Rec id:	43142	Edr site i:	15618
Owner:	DFW AIRPORT	Ownerwell:	CMW 125
Address:	P.O. BOX 619428, DFW , TX 75261-9428	Waddress:	CENTRAL TERMINAL AREA, DFW , TX 75261
Grid:	32-08-9	County:	Dallas
Lat:	32 53 42 N	Elevation:	No Data
Long:	097 02 15 W	Typeofwork:	New Well
Gpsused:	GARMIN	Sdate:	Not Reported
Propuse:	Monitor	Diameter:	8 in From Surface To 5 ft
Completedd:	Not Reported	Bcompletio:	Not Reported
Dmethod:	Hollow Stem Auger	Packsiz:	Not Reported
Packedfrom:	1.5 ft to 5 ft	Tinterval:	No Data
Finterval:	From 0 ft to 1 ft with 1 (#sacks and material)	Cementedby:	DIXIE DRILLING
Sinterval:	No Data	Propertyli:	No Data
Usedmethod:	HAND MIX	Varriance:	No Data
Contaminat:	No Data	Staticleve:	No Data
Verrimetho:	No Data	Packers:	BENTONITE CHIPS .5-1.5
Surface:	Surface Slab Installed	Typepump:	No Data
Flow:	No Data	Welltests:	No Data
Cementinwe:	No Data	Watertype:	No Data
Pumpbowl:	Not Reported	Chemicalma:	No Data
Yield:	Not Reported	Companynam:	DIXIE DRILLING
Stratadept:	No Data	Ccystate:	ALVARADO , TX 76009
Undesirabl:	No	Wsignature:	T. SHAUN OBANNON
Companyadd:	9120 MARIANNA WAY	Regnum:	No Data
Licensenum:	4707	Site id:	TXDOL2000043145
Dsignature:	No Data		
Comments:	no data		

Z288
South
1/2 - 1 Mile
Lower

TX WELLS TXDOL2000042863

Database:	Well Report Database	Fid:	42862
Rec id:	42997	Edr site i:	17809
Owner:	DFW AIRPORT	Ownerwell:	MW # 131
Address:	P.O. BOX 619428, DALLAS , TX 75261	Grid:	32-08-9
Waddress:	CENTRAL TERMINAL AREA, DALLAS , TX 75261	County:	Dallas
Lat:	32 53 41 N	Elevation:	No Data
Long:	097 02 18 W	Typeofwork:	New Well
Gpsused:	GARMIN	Sdate:	Not Reported
Propuse:	Monitor		

GEOCHECK® - PHYSICAL SETTING SOURCE MAP FINDINGS

Completedd:	Not Reported	Diameter:	5 in From Surface To 10 ft
Dmethod:	Not Reported	Bcompletio:	Not Reported
Packedfrom:	1 ft to 10 ft	Packsiz:	Not Reported
Finterval:	From 0 ft to 1 ft with 1 (#sacks and material)		
Sinterval:	No Data	Tinterval:	No Data
Usedmethod:	HAND MIX	Cementedby:	DIXIE DRILLING
Contaminat:	No Data	Propertyli:	No Data
Verrimetho:	No Data	Varriance:	No Data
Surface:	Surface Slab Installed	Staticleve:	No Data
Flow:	No Data	Packers:	BENTONITE CHIPS .5 - 1
Cementinwe:	No Data	Typepump:	No Data
Pumpbowl:	Not Reported	Welltests:	No Data
Yield:	Not Reported	Watertype:	No Data
Stratadept:	No Data	Chemicalma:	No Data
Undesirabl:	No	Companynam:	DIXIE DRILLING
Companyadd:	9120 MARIANNA WAY	Ccitystate:	ALVARADO , TX 76009
Licensenum:	4707	Wsignature:	T. SHAUN OBANNON
Dsignature:	No Data	Regnum:	No Data
Comments:	no data	Site id:	TXDOL2000042863

**Z289
South
1/2 - 1 Mile
Lower**

TX WELLS TXDOL2000145411

Database:	Well Report Database	Fid:	145410
Rec id:	145409	Edr site i:	49867
Owner:	DFW Airport	Ownerwell:	CRW24
Address:	TX75261	Grid:	32-08-9
Waddress:	TX75261	Lat:	32 53 41 N
County:	Tarrant	Long:	097 02 18 W
Elevation:	No Data	Gpsused:	No Data
Typeofwork:	New Well	Propuse:	Monitor
Sdate:	Not Reported	Completedd:	Not Reported
Diameter:	14 in From Surface To 15.3 ft	Dmethod:	Hollow Stem Auger
Bcompletio:	Not Reported	Packedfrom:	Not Reported
Packsiz:	Not Reported		
Finterval:	From 0 ft to 3 ft with Concrete (#sacks and material)		
Sinterval:	From 3 ft to 4.4 ft with 2 Bentonite (#sacks and material)		
Tinterval:	No Data	Usedmethod:	by hand
Cementedby:	crew	Contaminat:	No Data
Propertyli:	No Data	Verrimetho:	No Data
Varriance:	No Data	Surface:	Surface Slab Installed
Staticleve:	No Data	Flow:	No Data
Packers:	No Data	Cementinwe:	No Data
Typepump:	No Data	Pumpbowl:	Not Reported
Welltests:	No Data	Yield:	Not Reported
Watertype:	No Data	Stratadept:	No Data
Chemicalma:	No Data	Undesirabl:	No Data
Companynam:	Total Support Services	Companyadd:	P.O. Box 81621
Ccitystate:	Austin , TX 78708	Licensenum:	54611
Wsignature:	Brian Kern	Dsignature:	No Data
Regnum:	No Data	Comments:	2004-405
Site id:	TXDOL2000145411		

GEOCHECK® - PHYSICAL SETTING SOURCE MAP FINDINGS

Map ID
 Direction
 Distance
 Elevation

Database EDR ID Number

Z290
South
1/2 - 1 Mile
Lower

TX WELLS TXDOL2000145410

Database:	Well Report Database	Fid:	145409
Rec id:	145408	Edr site i:	49868
Owner:	DFW Airport	Ownerwell:	CRW25
Address:	TX75261	Grid:	32-08-9
Waddress:	TX75261	Lat:	32 53 41 N
County:	Tarrant	Long:	097 02 18 W
Elevation:	No Data	Gpsused:	No Data
Typeofwork:	New Well	Propuse:	Monitor
Sdate:	Not Reported	Completedd:	Not Reported
Diameter:	14 in From Surface To 22.1 ft	Dmethod:	Hollow Stem Auger
Bcompleteio:	Not Reported	Packedfrom:	Not Reported
Packsize:	Not Reported		
Finterval:	From 0 ft to 3 ft with Concrete (#sacks and material)		
Sinterval:	From 3 ft to 4.4 ft with 2 Bentonite (#sacks and material)		
Tinterval:	No Data	Usedmethod:	by hand
Cementedby:	crew	Contaminat:	No Data
Propertyli:	No Data	Verrimetho:	No Data
Varriance:	No Data	Surface:	Surface Slab Installed
Staticleve:	No Data	Flow:	No Data
Packers:	No Data	Cementinwe:	No Data
Typepump:	No Data	Pumpbowl:	Not Reported
Welltests:	No Data	Yield:	Not Reported
Watertype:	No Data	Stratadept:	No Data
Chemicalma:	No Data	Undesirabl:	No Data
Companynam:	Total Support Services	Companyadd:	P.O. Box 81621
Ccitystate:	Austin , TX 78708	Licensenum:	54611
Wsignature:	Brian Kern	Dsignature:	No Data
Regnum:	No Data	Comments:	2004-405
Site id:	TXDOL2000145410		

Z291
South
1/2 - 1 Mile
Lower

TX WELLS TXMON6000048796

Database:	Submitted Drillers Reports Database		
Well Report #:	49868	Well Type:	New Well
Proposed Use:	Monitor	Borehole Depth (ft):	22.1
Injurious Water Quality:	Not Reported	Plugging Rpt #:	97106

Z292
South
1/2 - 1 Mile
Lower

TX WELLS TXMON6000048795

Database:	Submitted Drillers Reports Database		
Well Report #:	49867	Well Type:	New Well
Proposed Use:	Monitor	Borehole Depth (ft):	15.3
Injurious Water Quality:	Not Reported	Plugging Rpt #:	97105

GEOCHECK® - PHYSICAL SETTING SOURCE MAP FINDINGS

Map ID
 Direction
 Distance
 Elevation

Database EDR ID Number

Z293
South
1/2 - 1 Mile
Lower

TX WELLS TXMON6000017112

Database:	Submitted Drillers Reports Database		
Well Report #:	17809	Well Type:	New Well
Proposed Use:	Monitor	Borehole Depth (ft):	10
Injurious Water Quality:	no	Plugging Rpt #:	Not Reported

Z294
South
1/2 - 1 Mile
Lower

TX WELLS TXPLU6000036061

Database:	Submitted Drillers Reports Database (Plugged)		
Well Report #:	Not Reported	Plugging Rpt #:	97107
Well Type:	Monitor	Borehole Depth (ft):	10

Z295
South
1/2 - 1 Mile
Lower

TX WELLS TXPLU6000036060

Database:	Submitted Drillers Reports Database (Plugged)		
Well Report #:	49868	Plugging Rpt #:	97106
Well Type:	Monitor	Borehole Depth (ft):	22.1

Z296
South
1/2 - 1 Mile
Lower

TX WELLS TXPLU6000036058

Database:	Submitted Drillers Reports Database (Plugged)		
Well Report #:	49862	Plugging Rpt #:	97104
Well Type:	Monitor	Borehole Depth (ft):	15.9

Z297
South
1/2 - 1 Mile
Lower

TX WELLS TXPLU6000036059

Database:	Submitted Drillers Reports Database (Plugged)		
Well Report #:	49867	Plugging Rpt #:	97105
Well Type:	Monitor	Borehole Depth (ft):	15.3

GEOCHECK® - PHYSICAL SETTING SOURCE MAP FINDINGS

Map ID
 Direction
 Distance
 Elevation

Database EDR ID Number

Z298
South
1/2 - 1 Mile
Lower

TX WELLS TXDOL2000043130

Database:	Well Report Database	Fid:	43129
Rec id:	43131	Edr site i:	15629
Owner:	DFW AIRPORT	Ownerwell:	CMW 132
Address:	P.O. BOX 619428, DFW , TX 75261-9428		
Grid:	32-08-9	Waddress:	CENTRAL TERMINAL AREA, DFW , TX 75261
Lat:	32 53 41 N	County:	Dallas
Long:	097 02 16 W	Elevation:	No Data
Gpsused:	GARMIN	Typeofwork:	New Well
Propuse:	Monitor	Sdate:	Not Reported
Completedd:	Not Reported	Diameter:	8 in From Surface To 21 ft
Dmethod:	Hollow Stem Auger	Bcompleteio:	Not Reported
Packedfrom:	3 ft to 21 ft	Packsiz:	Not Reported
Finterval:	From 0 ft to 1 ft with 1 (#sacks and material)		
Sinterval:	No Data	Tinterval:	No Data
Usedmethod:	HAND MIX	Cementedby:	DIXIE DRILLING
Contaminat:	No Data	Propertyli:	No Data
Verrimetho:	No Data	Varriance:	No Data
Surface:	Surface Slab Installed	Staticleve:	No Data
Flow:	No Data	Packers:	BENTONITE CHIPS 1-3
Cementinwe:	No Data	Typepump:	No Data
Pumpbowl:	Not Reported	Welltests:	No Data
Yield:	Not Reported	Watertype:	No Data
Stratadept:	No Data	Chemicalma:	No Data
Undesirabl:	No	Companynam:	DIXIE DRILLING
Companyadd:	9120 MARIANNA WAY	Ccitystate:	ALVARADO , TX 76009
Licensenum:	4707	Wsignature:	T. SHAUN OBANNON
Dsignature:	No Data	Regnum:	No Data
Comments:	no data	Site id:	TXDOL2000043130

Z299
South
1/2 - 1 Mile
Lower

TX WELLS TXDOL2000043146

Database:	Well Report Database	Fid:	43145
Rec id:	43143	Edr site i:	15616
Owner:	DFW AIRPORT	Ownerwell:	CMW 124
Address:	P.O. BOX 619428, DFW , TX 75261-9428		
Grid:	32-08-9	Waddress:	CENTRAL TERMINAL AREA, DFW , TX 75261
Lat:	32 53 41 N	County:	Dallas
Long:	097 02 16 W	Elevation:	No Data
Gpsused:	GARMIN	Typeofwork:	New Well
Propuse:	Monitor	Sdate:	Not Reported
Completedd:	Not Reported	Diameter:	8 in From Surface To 5 ft
Dmethod:	Hollow Stem Auger	Bcompleteio:	Not Reported
Packedfrom:	1.5 ft to 5 ft	Packsiz:	Not Reported
Finterval:	From 0 ft to 1 ft with 1 (#sacks and material)		
Sinterval:	No Data	Tinterval:	No Data
Usedmethod:	HAND MIX	Cementedby:	DIXIE DRILLING
Contaminat:	No Data	Propertyli:	No Data
Verrimetho:	No Data	Varriance:	No Data
Surface:	Surface Slab Installed	Staticleve:	No Data
Flow:	No Data	Packers:	BENTONITE CHIPS .5-1.5

GEOCHECK® - PHYSICAL SETTING SOURCE MAP FINDINGS

Cementinwe:	No Data	Typepump:	No Data
Pumpbowl:	Not Reported	Welltests:	No Data
Yield:	Not Reported	Watertype:	No Data
Stratadept:	No Data	Chemicalma:	No Data
Undesirabl:	No	Companynam:	DIXIE DRILLING
Companyadd:	9120 MARIANNA WAY	Ccystate:	ALVARADO , TX 76009
Licensenum:	4707	Wsignature:	T. SHAUN OBANNON
Dsignature:	No Data	Regnum:	No Data
Comments:	no data	Site id:	TXDOL2000043146

Z300
South
1/2 - 1 Mile
Lower

TX WELLS TXDOL2000043147

Database:	Well Report Database	Fid:	43146
Rec id:	43144	Edr site i:	15615
Owner:	DFW AIRPORT	Ownerwell:	CMW 124
Address:	P.O. BOX 619428, DFW , TX 75261-9428	Waddress:	CENTRAL TERMINAL AREA, DFW , TX 75261
Grid:	32-08-9	County:	Dallas
Lat:	32 53 41 N	Elevation:	No Data
Long:	097 02 16 W	Typeofwork:	New Well
Gpsused:	GARMIN	Sdate:	Not Reported
Propuse:	Monitor	Diameter:	8 in From Surface To 5 ft
Completedd:	Not Reported	Bcompletio:	Not Reported
Dmethod:	Hollow Stem Auger	Packsiz:	Not Reported
Packedfrom:	1.5 ft to 5 ft	Tinterval:	No Data
Finterval:	From 0 ft to 1 ft with 1 (#sacks and material)	Cementedby:	DIXIE DRILLING
Sinterval:	No Data	Propertyli:	No Data
Usedmethod:	HAND MIX	Variance:	No Data
Contaminat:	No Data	Staticleve:	No Data
Verrimetho:	No Data	Packers:	BENTONITE CHIPS .5-1.5
Surface:	Surface Slab Installed	Typepump:	No Data
Flow:	No Data	Welltests:	No Data
Cementinwe:	No Data	Watertype:	No Data
Pumpbowl:	Not Reported	Chemicalma:	No Data
Yield:	Not Reported	Companynam:	DIXIE DRILLING
Stratadept:	No Data	Ccystate:	ALVARADO , TX 76009
Undesirabl:	No	Wsignature:	T. SHAUN OBANNON
Companyadd:	9120 MARIANNA WAY	Regnum:	No Data
Licensenum:	4707	Site id:	TXDOL2000043147
Dsignature:	No Data		
Comments:	no data		

Z301
South
1/2 - 1 Mile
Lower

TX WELLS TXMON6000014967

Database:	Submitted Drillers Reports Database	Well Type:	New Well
Well Report #:	15629	Borehole Depth (ft):	21
Proposed Use:	Monitor	Plugging Rpt #:	92198
Injurious Water Quality:	no		

GEOCHECK® - PHYSICAL SETTING SOURCE MAP FINDINGS

Map ID
 Direction
 Distance
 Elevation

Database EDR ID Number

Z302
South
1/2 - 1 Mile
Lower

TX WELLS TXMON6000014954

Database:	Submitted Drillers Reports Database	Well Type:	New Well
Well Report #:	15616	Borehole Depth (ft):	5
Proposed Use:	Monitor	Plugging Rpt #:	Not Reported
Injurious Water Quality:	no		

Z303
South
1/2 - 1 Mile
Lower

TX WELLS TXMON6000014953

Database:	Submitted Drillers Reports Database	Well Type:	New Well
Well Report #:	15615	Borehole Depth (ft):	5
Proposed Use:	Monitor	Plugging Rpt #:	Not Reported
Injurious Water Quality:	no		

Z304
South
1/2 - 1 Mile
Lower

TX WELLS TXPLU6000036055

Database:	Submitted Drillers Reports Database (Plugged)	Well Type:	Monitor
Well Report #:	49863	Plugging Rpt #:	97101
Well Type:	Monitor	Borehole Depth (ft):	16

Z305
South
1/2 - 1 Mile
Lower

TX WELLS TXPLU6000036057

Database:	Submitted Drillers Reports Database (Plugged)	Well Type:	Monitor
Well Report #:	49861	Plugging Rpt #:	97103
Well Type:	Monitor	Borehole Depth (ft):	20.7

Z306
South
1/2 - 1 Mile
Lower

TX WELLS TXPLU6000036056

Database:	Submitted Drillers Reports Database (Plugged)	Well Type:	Monitor
Well Report #:	49866	Plugging Rpt #:	97102
Well Type:	Monitor	Borehole Depth (ft):	10.8

GEOCHECK® - PHYSICAL SETTING SOURCE MAP FINDINGS

Map ID
 Direction
 Distance
 Elevation

Database EDR ID Number

Z307
South
1/2 - 1 Mile
Lower

TX WELLS TXPLU6000036062

Database:	Submitted Drillers Reports Database (Plugged)		
Well Report #:	49856	Plugging Rpt #:	97108
Well Type:	Monitor	Borehole Depth (ft):	16.6

Z308
South
1/2 - 1 Mile
Lower

TX WELLS TXPLU6000036052

Database:	Submitted Drillers Reports Database (Plugged)		
Well Report #:	49845	Plugging Rpt #:	97098
Well Type:	Monitor	Borehole Depth (ft):	5

Z309
South
1/2 - 1 Mile
Lower

TX WELLS TXPLU6000036053

Database:	Submitted Drillers Reports Database (Plugged)		
Well Report #:	49844	Plugging Rpt #:	97099
Well Type:	Monitor	Borehole Depth (ft):	19.8

Z310
South
1/2 - 1 Mile
Lower

TX WELLS TXPLU6000036054

Database:	Submitted Drillers Reports Database (Plugged)		
Well Report #:	49842	Plugging Rpt #:	97100
Well Type:	Monitor	Borehole Depth (ft):	20.8

Z311
South
1/2 - 1 Mile
Lower

TX WELLS TXPLU6000036034

Database:	Submitted Drillers Reports Database (Plugged)		
Well Report #:	49848	Plugging Rpt #:	97086
Well Type:	Monitor	Borehole Depth (ft):	21.3

GEOCHECK® - PHYSICAL SETTING SOURCE MAP FINDINGS

Map ID
Direction
Distance
Elevation

Database EDR ID Number

Z312
South
1/2 - 1 Mile
Lower

TX WELLS TXPLU6000036035

Database:	Submitted Drillers Reports Database (Plugged)		
Well Report #:	49857	Plugging Rpt #:	97087
Well Type:	Monitor	Borehole Depth (ft):	5.3

Z313
South
1/2 - 1 Mile
Lower

TX WELLS TXPLU6000036051

Database:	Submitted Drillers Reports Database (Plugged)		
Well Report #:	49851	Plugging Rpt #:	97097
Well Type:	Monitor	Borehole Depth (ft):	20.2

Z314
South
1/2 - 1 Mile
Lower

TX WELLS TXDOL2000043142

Database:	Well Report Database	Fid:	43141
Rec id:	43139	Edr site i:	15621
Owner:	DFW AIRPORT	Ownerwell:	CMW 126
Address:	P.O. BOX 619428, DFW , TX 75261-9428		
Grid:	32-08-9	Waddress:	CENTRAL TERMINAL AREA, DFW , TX 75261
Lat:	32 53 41 N	County:	Dallas
Long:	097 02 14 W	Elevation:	No Data
Gpsused:	GARMIN	Typeofwork:	New Well
Propuse:	Monitor	Sdate:	Not Reported
Completedd:	Not Reported	Diameter:	8 in From Surface To 5 ft
Dmethod:	Hollow Stem Auger	Bcompleto:	Not Reported
Packedfrom:	1.5 ft to 5 ft	Packsizes:	Not Reported
Finterval:	From 0 ft to 1 ft with 1 (#sacks and material)		
Sinterval:	No Data	Tinterval:	No Data
Usedmethod:	HAND MIX	Cementedby:	DIXIE DRILLING
Contaminat:	No Data	Propertyli:	No Data
Verrimetho:	No Data	Varriance:	No Data
Surface:	Surface Slab Installed	Staticleve:	No Data
Flow:	No Data	Packers:	BENTONITE CHIPS .5-1.5
Cementinwe:	No Data	Typepump:	No Data
Pumpbowl:	Not Reported	Welltests:	No Data
Yield:	Not Reported	Watertype:	No Data
Stratadept:	No Data	Chemicalma:	No Data
Undesirabl:	No	Companynam:	DIXIE DRILLING
Companyadd:	9120 MARIANNA WAY	Ccystate:	ALVARADO , TX 76009
Licensenum:	4707	Wsignature:	T. SHAUN OBANNON
Dsignature:	No Data	Regnum:	No Data
Comments:	no data	Site id:	TXDOL2000043142

GEOCHECK® - PHYSICAL SETTING SOURCE MAP FINDINGS

Map ID
 Direction
 Distance
 Elevation

Database EDR ID Number

Z315
South
1/2 - 1 Mile
Lower

TX WELLS TXDOL2000043141

Database:	Well Report Database	Fid:	43140
Rec id:	43138	Edr site i:	15622
Owner:	DFW AIRPORT	Ownerwell:	CMW 127
Address:	P.O. BOX 619428, DFW , TX 75261-9428		
Grid:	32-08-9	Waddress:	CENTRAL TERMINAL AREA, DFW , TX 75261
Lat:	32 53 41 N	County:	Dallas
Long:	097 02 14 W	Elevation:	No Data
Gpsused:	GARMIN	Typeofwork:	New Well
Propuse:	Monitor	Sdate:	Not Reported
Completedd:	Not Reported	Diameter:	8 in From Surface To 5 ft
Dmethod:	Hollow Stem Auger	Bcompleteio:	Not Reported
Packedfrom:	1.5 ft to 5 ft	Packsizes:	Not Reported
Finterval:	From 0 ft to 1 ft with 1 (#sacks and material)		
Sinterval:	No Data	Tinterval:	No Data
Usedmethod:	HAND MIX	Cementedby:	DIXIE DRILLING
Contaminat:	No Data	Propertyli:	No Data
Verrimetho:	No Data	Varriance:	No Data
Surface:	Surface Slab Installed	Staticleve:	No Data
Flow:	No Data	Packers:	BENTONITE CHIPS .5-1.5
Cementinwe:	No Data	Typepump:	No Data
Pumpbowl:	Not Reported	Welltests:	No Data
Yield:	Not Reported	Watertype:	No Data
Stratadept:	No Data	Chemicalma:	No Data
Undesirabl:	No	Companynam:	DIXIE DRILLING
Companyadd:	9120 MARIANNA WAY	Ccitystate:	ALVARADO , TX 76009
Licensenum:	4707	Wsignature:	T. SHAUN OBANNON
Dsignature:	No Data	Regnum:	No Data
Comments:	no data	Site id:	TXDOL2000043141

Z316
South
1/2 - 1 Mile
Lower

TX WELLS TXDOL2000043143

Database:	Well Report Database	Fid:	43142
Rec id:	43140	Edr site i:	15620
Owner:	DFW AIRPORT	Ownerwell:	CMW 126
Address:	P.O. BOX 619428, DFW , TX 75261-9428		
Grid:	32-08-9	Waddress:	CENTRAL TERMINAL AREA, DFW , TX 75261
Lat:	32 53 41 N	County:	Dallas
Long:	097 02 14 W	Elevation:	No Data
Gpsused:	GARMIN	Typeofwork:	New Well
Propuse:	Monitor	Sdate:	Not Reported
Completedd:	Not Reported	Diameter:	8 in From Surface To 5 ft
Dmethod:	Hollow Stem Auger	Bcompleteio:	Not Reported
Packedfrom:	1.5 ft to 5 ft	Packsizes:	Not Reported
Finterval:	From 0 ft to 1 ft with 1 (#sacks and material)		
Sinterval:	No Data	Tinterval:	No Data
Usedmethod:	HAND MIX	Cementedby:	DIXIE DRILLING
Contaminat:	No Data	Propertyli:	No Data
Verrimetho:	No Data	Varriance:	No Data
Surface:	Surface Slab Installed	Staticleve:	No Data
Flow:	No Data	Packers:	BENTONITE CHIPS .5-1.5

GEOCHECK® - PHYSICAL SETTING SOURCE MAP FINDINGS

Cementinwe:	No Data	Typepump:	No Data
Pumpbowl:	Not Reported	Welltests:	No Data
Yield:	Not Reported	Watertype:	No Data
Stratadept:	No Data	Chemicalma:	No Data
Undesirabl:	No	Companynam:	DIXIE DRILLING
Companyadd:	9120 MARIANNA WAY	Ccystate:	ALVARADO , TX 76009
Licensenum:	4707	Wsignature:	T. SHAUN OBANNON
Dsignature:	No Data	Regnum:	No Data
Comments:	no data	Site id:	TXDOL2000043143

Z317
South
1/2 - 1 Mile
Lower

TX WELLS TXDOL2000145433

Database:	Well Report Database	Fid:	145432
Rec id:	145426	Edr site i:	49850
Owner:	DFW Airport	Ownerwell:	CRW11
Address:	TX75261	Grid:	32-08-9
Waddress:	TX75261	Lat:	32 53 41 N
County:	Tarrant	Long:	097 02 14 W
Elevation:	No Data	Gpsused:	No Data
Typeofwork:	New Well	Propuse:	Monitor
Sdate:	Not Reported	Completedd:	Not Reported
Diameter:	14 in From Surface To 20.1 ft	Dmethod:	Hollow Stem Auger
Bcompletio:	Not Reported	Packedfrom:	Not Reported
Packsiz:	Not Reported		
Finterval:	From 0 ft to 2.5 ft with Concrete (#sacks and material)		
Sinterval:	No Data	Tinterval:	No Data
Usedmethod:	by hand	Cementedby:	crew
Contaminat:	No Data	Propertyli:	No Data
Verrimetho:	No Data	Varriance:	No Data
Surface:	Surface Slab Installed	Staticleve:	No Data
Flow:	No Data	Packers:	No Data
Cementinwe:	No Data	Typepump:	No Data
Pumpbowl:	Not Reported	Welltests:	No Data
Yield:	Not Reported	Watertype:	No Data
Stratadept:	No Data	Chemicalma:	No Data
Undesirabl:	No Data	Companynam:	Total Support Services
Companyadd:	P.O. Box 81621	Ccystate:	Austin , TX 78708
Licensenum:	54611	Wsignature:	Brian Kern
Dsignature:	No Data	Regnum:	No Data
Comments:	2004-405	Site id:	TXDOL2000145433

Z318
South
1/2 - 1 Mile
Lower

TX WELLS TXDOL2000145434

Database:	Well Report Database	Fid:	145433
Rec id:	145427	Edr site i:	49849
Owner:	DFW Airport	Ownerwell:	CRW3
Address:	TX75261	Grid:	32-08-9
Waddress:	TX75261	Lat:	32 53 41 N
County:	Tarrant	Long:	097 02 14 W
Elevation:	No Data	Gpsused:	No Data
Typeofwork:	New Well	Propuse:	Monitor
Sdate:	Not Reported	Completedd:	Not Reported

GEOCHECK® - PHYSICAL SETTING SOURCE MAP FINDINGS

Diameter:	14 in From Surface To 21.9 ft	Dmethod:	Hollow Stem Auger
Bcompletio:	Not Reported	Packedfrom:	Not Reported
Packsiz:	Not Reported		
Finterval:	From 0 ft to 2.5 ft with Concrete (#sacks and material)		
Sinterval:	No Data	Tinterval:	No Data
Usedmethod:	by hand	Cementedby:	crew
Contaminat:	No Data	Propertyli:	No Data
Verrimetho:	No Data	Variance:	No Data
Surface:	Surface Slab Installed	Staticleve:	No Data
Flow:	No Data	Packers:	No Data
Cementinwe:	No Data	Typepump:	No Data
Pumpbowl:	Not Reported	Welltests:	No Data
Yield:	Not Reported	Watertype:	No Data
Stratadept:	No Data	Chemicalma:	No Data
Undesirabl:	No Data	Companynam:	Total Support Services
Companyadd:	P.O. Box 81621	Ccitystate:	Austin , TX 78708
Licensenum:	54611	Wsignature:	Brian Kern
Dsignature:	No Data	Regnum:	No Data
Comments:	2004-405	Site id:	TXDOL2000145434

**Z319
South
1/2 - 1 Mile
Lower**

TX WELLS TXDOL2000145436

Database:	Well Report Database	Fid:	145435
Rec id:	145429	Edr site i:	49847
Owner:	DFW Airport	Ownerwell:	CRW2
Address:	TX75261	Grid:	32-08-9
Waddress:	TX75261	Lat:	32 53 41 N
County:	Tarrant	Long:	097 02 14 W
Elevation:	No Data	Gpsused:	No Data
Typeofwork:	New Well	Propuse:	Monitor
Sdate:	Not Reported	Completedd:	Not Reported
Diameter:	14 in From Surface To 15.3 ft	Dmethod:	Hollow Stem Auger
Bcompletio:	Not Reported	Packedfrom:	Not Reported
Packsiz:	Not Reported		
Finterval:	From 0 ft to 2.5 ft with Concrete (#sacks and material)		
Sinterval:	No Data	Tinterval:	No Data
Usedmethod:	by hand	Cementedby:	crew
Contaminat:	No Data	Propertyli:	No Data
Verrimetho:	No Data	Variance:	No Data
Surface:	Surface Slab Installed	Staticleve:	No Data
Flow:	No Data	Packers:	No Data
Cementinwe:	No Data	Typepump:	No Data
Pumpbowl:	Not Reported	Welltests:	No Data
Yield:	Not Reported	Watertype:	No Data
Stratadept:	No Data	Chemicalma:	No Data
Undesirabl:	No Data	Companynam:	Total Support Services
Companyadd:	P.O. Box 81621	Ccitystate:	Austin , TX 78708
Licensenum:	54611	Wsignature:	Brian Kern
Dsignature:	No Data	Regnum:	No Data
Comments:	2004-405	Site id:	TXDOL2000145436

GEOCHECK® - PHYSICAL SETTING SOURCE MAP FINDINGS

Map ID
 Direction
 Distance
 Elevation

Database EDR ID Number

Z320
South
1/2 - 1 Mile
Lower

TX WELLS TXDOL2000145437

Database:	Well Report Database	Fid:	145436
Rec id:	145430	Edr site i:	49846
Owner:	DFW Airport	Ownerwell:	CRW1
Address:	TX75261	Grid:	32-08-9
Waddress:	TX75261	Lat:	32 53 41 N
County:	Tarrant	Long:	097 02 14 W
Elevation:	No Data	Gpsused:	No Data
Typeofwork:	New Well	Propuse:	Monitor
Sdate:	Not Reported	Completedd:	Not Reported
Diameter:	14 in From Surface To 21.3 ft	Dmethod:	Hollow Stem Auger
Bcompleteio:	Not Reported	Packedfrom:	Not Reported
Packsizes:	Not Reported		
Finterval:	From 0 ft to 2.5 ft with Concrete (#sacks and material)		
Sinterval:	No Data	Tinterval:	No Data
Usedmethod:	by hand	Cementedby:	crew
Contaminat:	No Data	Propertyli:	No Data
Verrimetho:	No Data	Varriance:	No Data
Surface:	Surface Slab Installed	Staticleve:	No Data
Flow:	No Data	Packers:	No Data
Cementinwe:	No Data	Typepump:	No Data
Pumpbowl:	Not Reported	Welltests:	No Data
Yield:	Not Reported	Watertype:	No Data
Stratadept:	No Data	Chemicalma:	No Data
Undesirabl:	No Data	Companynam:	Total Support Services
Companyadd:	P.O. Box 81621	Ccitystate:	Austin , TX 78708
Licensenum:	54611	Wsignature:	Brian Kern
Dsignature:	No Data	Regnum:	No Data
Comments:	2004-405	Site id:	TXDOL2000145437

Z321
South
1/2 - 1 Mile
Lower

TX WELLS TXDOL2000145435

Database:	Well Report Database	Fid:	145434
Rec id:	145428	Edr site i:	49848
Owner:	DFW Airport	Ownerwell:	CRW5
Address:	TX75261	Grid:	32-08-9
Waddress:	TX75261	Lat:	32 53 41 N
County:	Tarrant	Long:	097 02 14 W
Elevation:	No Data	Gpsused:	No Data
Typeofwork:	New Well	Propuse:	Monitor
Sdate:	Not Reported	Completedd:	Not Reported
Diameter:	14 in From Surface To 21.3 ft	Dmethod:	Hollow Stem Auger
Bcompleteio:	Not Reported	Packedfrom:	Not Reported
Packsizes:	Not Reported		
Finterval:	From 0 ft to 2.5 ft with Concrete (#sacks and material)		
Sinterval:	No Data	Tinterval:	No Data
Usedmethod:	by hand	Cementedby:	crew
Contaminat:	No Data	Propertyli:	No Data
Verrimetho:	No Data	Varriance:	No Data
Surface:	Surface Slab Installed	Staticleve:	No Data
Flow:	No Data	Packers:	No Data

GEOCHECK® - PHYSICAL SETTING SOURCE MAP FINDINGS

Cementinwe:	No Data	Typepump:	No Data
Pumpbowl:	Not Reported	Welltests:	No Data
Yield:	Not Reported	Watertype:	No Data
Stratadept:	No Data	Chemicalma:	No Data
Undesirabl:	No Data	Companynam:	Total Support Services
Companyadd:	P.O. Box 81621	Ccystate:	Austin , TX 78708
Licensenum:	54611	Wsignature:	Brian Kern
Dsignature:	No Data	Regnum:	No Data
Comments:	2004-405	Site id:	TXDOL2000145435

Z322
South
1/2 - 1 Mile
Lower

TX WELLS TXDOL2000043140

Database:	Well Report Database	Fid:	43139
Rec id:	43137	Edr site i:	15623
Owner:	DFW AIRPORT	Ownerwell:	CMW 128
Address:	P.O. BOX 619428, DFW , TX 75261-9428	Waddress:	CENTRAL TERMINAL AREA, DFW , TX 75261
Grid:	32-08-9	County:	Dallas
Lat:	32 53 41 N	Elevation:	No Data
Long:	097 02 14 W	Typeofwork:	New Well
Gpsused:	GARMIN	Sdate:	Not Reported
Propuse:	Monitor	Diameter:	8 in From Surface To 25 ft
Completedd:	Not Reported	Bcompletio:	Not Reported
Dmethod:	Hollow Stem Auger	Packsiz:	Not Reported
Packedfrom:	3 ft to 25 ft	Tinterval:	No Data
Finterval:	From 0 ft to 1 ft with 1 (#sacks and material)	Cementedby:	DIXIE DRILLING
Sinterval:	No Data	Propertyli:	No Data
Usedmethod:	HAND MIX	Varriance:	No Data
Contaminat:	No Data	Staticleve:	No Data
Verrimetho:	No Data	Packers:	BENTONITE CHIPS 1-3
Surface:	Surface Slab Installed	Typepump:	No Data
Flow:	No Data	Welltests:	No Data
Cementinwe:	No Data	Watertype:	No Data
Pumpbowl:	Not Reported	Chemicalma:	No Data
Yield:	Not Reported	Companynam:	DIXIE DRILLING
Stratadept:	No Data	Ccystate:	ALVARADO , TX 76009
Undesirabl:	No	Wsignature:	T. SHAUN OBANNON
Companyadd:	9120 MARIANNA WAY	Regnum:	No Data
Licensenum:	4707	Site id:	TXDOL2000043140
Dsignature:	No Data		
Comments:	no data		

Z323
South
1/2 - 1 Mile
Lower

TX WELLS TXDOL2000043139

Database:	Well Report Database	Fid:	43138
Rec id:	43136	Edr site i:	15624
Owner:	DFW AIRPORT	Ownerwell:	CMW 128
Address:	P.O. BOX 619428, DFW , TX 75261-9428	Waddress:	CENTRAL TERMINAL AREA, DFW , TX 75261
Grid:	32-08-9	County:	Dallas
Lat:	32 53 41 N	Elevation:	No Data
Long:	097 02 14 W	Typeofwork:	New Well
Gpsused:	GARMIN	Sdate:	Not Reported
Propuse:	Monitor		

GEOCHECK® - PHYSICAL SETTING SOURCE MAP FINDINGS

Completedd:	Not Reported	Diameter:	8 in From Surface To 25 ft
Dmethod:	Hollow Stem Auger	Bcompleto:	Not Reported
Packedfrom:	3 ft to 25 ft	Packsiz:	Not Reported
Finterval:	From 0 ft to 1 ft with 1 (#sacks and material)		
Sinterval:	No Data	Tinterval:	No Data
Usedmethod:	HAND MIX	Cementedby:	DIXIE DRILLING
Contaminat:	No Data	Propertyli:	No Data
Verrimetho:	No Data	Varriance:	No Data
Surface:	Surface Slab Installed	Staticleve:	No Data
Flow:	No Data	Packers:	BENTONITE CHIPS 1-3
Cementinwe:	No Data	Typepump:	No Data
Pumpbowl:	Not Reported	Welltests:	No Data
Yield:	Not Reported	Watertype:	No Data
Stratadept:	No Data	Chemicalma:	No Data
Undesirabl:	No	Companynam:	DIXIE DRILLING
Companyadd:	9120 MARIANNA WAY	Ccitystate:	ALVARADO , TX 76009
Licensenum:	4707	Wsignature:	T. SHAUN OBANNON
Dsignature:	No Data	Regnum:	No Data
Comments:	no data	Site id:	TXDOL2000043139

Z324
South
1/2 - 1 Mile
Lower

TX WELLS TXMON6000048775

Database:	Submitted Drillers Reports Database		
Well Report #:	49847	Well Type:	New Well
Proposed Use:	Monitor	Borehole Depth (ft):	15.3
Injurious Water Quality:	Not Reported	Plugging Rpt #:	97078

Z325
South
1/2 - 1 Mile
Lower

TX WELLS TXMON6000048776

Database:	Submitted Drillers Reports Database		
Well Report #:	49848	Well Type:	New Well
Proposed Use:	Monitor	Borehole Depth (ft):	21.3
Injurious Water Quality:	Not Reported	Plugging Rpt #:	97086

Z326
South
1/2 - 1 Mile
Lower

TX WELLS TXMON6000048777

Database:	Submitted Drillers Reports Database		
Well Report #:	49849	Well Type:	New Well
Proposed Use:	Monitor	Borehole Depth (ft):	21.9
Injurious Water Quality:	Not Reported	Plugging Rpt #:	97080

GEOCHECK® - PHYSICAL SETTING SOURCE MAP FINDINGS

Map ID
 Direction
 Distance
 Elevation

Database EDR ID Number

Z327
South
1/2 - 1 Mile
Lower

TX WELLS TXMON6000048774

Database:	Submitted Drillers Reports Database	Well Type:	New Well
Well Report #:	49846	Borehole Depth (ft):	21.3
Proposed Use:	Monitor	Plugging Rpt #:	97076
Injurious Water Quality:	Not Reported		

Z328
South
1/2 - 1 Mile
Lower

TX WELLS TXMON6000014962

Database:	Submitted Drillers Reports Database	Well Type:	New Well
Well Report #:	15624	Borehole Depth (ft):	25
Proposed Use:	Monitor	Plugging Rpt #:	203339
Injurious Water Quality:	no		

Z329
South
1/2 - 1 Mile
Lower

TX WELLS TXMON6000014961

Database:	Submitted Drillers Reports Database	Well Type:	New Well
Well Report #:	15623	Borehole Depth (ft):	25
Proposed Use:	Monitor	Plugging Rpt #:	203340
Injurious Water Quality:	no		

Z330
South
1/2 - 1 Mile
Lower

TX WELLS TXMON6000014960

Database:	Submitted Drillers Reports Database	Well Type:	New Well
Well Report #:	15622	Borehole Depth (ft):	5
Proposed Use:	Monitor	Plugging Rpt #:	203337
Injurious Water Quality:	no		

Z331
South
1/2 - 1 Mile
Lower

TX WELLS TXMON6000014959

Database:	Submitted Drillers Reports Database	Well Type:	New Well
Well Report #:	15621	Borehole Depth (ft):	5
Proposed Use:	Monitor	Plugging Rpt #:	Not Reported
Injurious Water Quality:	no		

GEOCHECK® - PHYSICAL SETTING SOURCE MAP FINDINGS

Map ID
 Direction
 Distance
 Elevation

Database EDR ID Number

Z332
South
1/2 - 1 Mile
Lower

TX WELLS TXMON6000014958

Database:	Submitted Drillers Reports Database		
Well Report #:	15620	Well Type:	New Well
Proposed Use:	Monitor	Borehole Depth (ft):	5
Injurious Water Quality:	no	Plugging Rpt #:	Not Reported

Z333
South
1/2 - 1 Mile
Lower

TX WELLS TXMON6000048778

Database:	Submitted Drillers Reports Database		
Well Report #:	49850	Well Type:	New Well
Proposed Use:	Monitor	Borehole Depth (ft):	20.1
Injurious Water Quality:	Not Reported	Plugging Rpt #:	97092

Z334
South
1/2 - 1 Mile
Lower

TX WELLS TXPLU6000036036

Database:	Submitted Drillers Reports Database (Plugged)		
Well Report #:	49855	Plugging Rpt #:	97088
Well Type:	Monitor	Borehole Depth (ft):	23

Z335
South
1/2 - 1 Mile
Lower

TX WELLS TXPLU6000036033

Database:	Submitted Drillers Reports Database (Plugged)		
Well Report #:	49847	Plugging Rpt #:	97078
Well Type:	Monitor	Borehole Depth (ft):	15.3

Z336
South
1/2 - 1 Mile
Lower

TX WELLS TXPLU6000036042

Database:	Submitted Drillers Reports Database (Plugged)		
Well Report #:	49860	Plugging Rpt #:	97084
Well Type:	Monitor	Borehole Depth (ft):	16.2

GEOCHECK® - PHYSICAL SETTING SOURCE MAP FINDINGS

Map ID
 Direction
 Distance
 Elevation

Database EDR ID Number

Z337
South
1/2 - 1 Mile
Lower

TX WELLS TXPLU6000036038

Database:	Submitted Drillers Reports Database (Plugged)		
Well Report #:	49849	Plugging Rpt #:	97080
Well Type:	Monitor	Borehole Depth (ft):	21.9

Z338
South
1/2 - 1 Mile
Lower

TX WELLS TXPLU6000025018

Database:	Submitted Drillers Reports Database (Plugged)		
Well Report #:	Not Reported	Plugging Rpt #:	92197
Well Type:	Monitor	Borehole Depth (ft):	0

Z339
South
1/2 - 1 Mile
Lower

TX WELLS TXPLU6000025019

Database:	Submitted Drillers Reports Database (Plugged)		
Well Report #:	15629	Plugging Rpt #:	92198
Well Type:	Monitor	Borehole Depth (ft):	21

Z340
South
1/2 - 1 Mile
Lower

TX WELLS TXPLU6000036030

Database:	Submitted Drillers Reports Database (Plugged)		
Well Report #:	49846	Plugging Rpt #:	97076
Well Type:	Monitor	Borehole Depth (ft):	21.3

Z341
South
1/2 - 1 Mile
Lower

TX WELLS TXMON6000014965

Database:	Submitted Drillers Reports Database		
Well Report #:	15627	Well Type:	New Well
Proposed Use:	Monitor	Borehole Depth (ft):	21
Injurious Water Quality:	no	Plugging Rpt #:	203343

GEOCHECK® - PHYSICAL SETTING SOURCE MAP FINDINGS

Map ID
 Direction
 Distance
 Elevation

Database EDR ID Number

Z342
South
1/2 - 1 Mile
Lower

TX WELLS TXMON6000014963

Database:	Submitted Drillers Reports Database	Well Type:	New Well
Well Report #:	15625	Borehole Depth (ft):	5
Proposed Use:	Monitor	Plugging Rpt #:	203341
Injurious Water Quality:	no		

Z343
South
1/2 - 1 Mile
Lower

TX WELLS TXMON6000014964

Database:	Submitted Drillers Reports Database	Well Type:	New Well
Well Report #:	15626	Borehole Depth (ft):	5
Proposed Use:	Monitor	Plugging Rpt #:	203342
Injurious Water Quality:	no		

Z344
South
1/2 - 1 Mile
Lower

TX WELLS TXMON6000014966

Database:	Submitted Drillers Reports Database	Well Type:	New Well
Well Report #:	15628	Borehole Depth (ft):	21
Proposed Use:	Monitor	Plugging Rpt #:	203344
Injurious Water Quality:	no		

Z345
South
1/2 - 1 Mile
Lower

TX WELLS TXMON6000048792

Database:	Submitted Drillers Reports Database	Well Type:	New Well
Well Report #:	49864	Borehole Depth (ft):	16
Proposed Use:	Monitor	Plugging Rpt #:	97066
Injurious Water Quality:	Not Reported		

Z346
South
1/2 - 1 Mile
Lower

TX WELLS TXMON6000048793

Database:	Submitted Drillers Reports Database	Well Type:	New Well
Well Report #:	49865	Borehole Depth (ft):	16.1
Proposed Use:	Monitor	Plugging Rpt #:	97069
Injurious Water Quality:	Not Reported		

GEOCHECK® - PHYSICAL SETTING SOURCE MAP FINDINGS

Map ID
Direction
Distance
Elevation

Database EDR ID Number

Z347
South
1/2 - 1 Mile
Lower

TX WELLS TXMON6000048794

Database:	Submitted Drillers Reports Database	Well Type:	New Well
Well Report #:	49866	Borehole Depth (ft):	10.8
Proposed Use:	Monitor	Plugging Rpt #:	97102
Injurious Water Quality:	Not Reported		

Z348
South
1/2 - 1 Mile
Lower

TX WELLS TXMON6000048789

Database:	Submitted Drillers Reports Database	Well Type:	New Well
Well Report #:	49861	Borehole Depth (ft):	20.7
Proposed Use:	Monitor	Plugging Rpt #:	97103
Injurious Water Quality:	Not Reported		

Z349
South
1/2 - 1 Mile
Lower

TX WELLS TXMON6000048790

Database:	Submitted Drillers Reports Database	Well Type:	New Well
Well Report #:	49862	Borehole Depth (ft):	15.9
Proposed Use:	Monitor	Plugging Rpt #:	97104
Injurious Water Quality:	Not Reported		

Z350
South
1/2 - 1 Mile
Lower

TX WELLS TXMON6000048791

Database:	Submitted Drillers Reports Database	Well Type:	New Well
Well Report #:	49863	Borehole Depth (ft):	16
Proposed Use:	Monitor	Plugging Rpt #:	97101
Injurious Water Quality:	Not Reported		

Z351
South
1/2 - 1 Mile
Lower

TX WELLS TXDOL2000043132

Database:	Well Report Database	Fid:	43131
Rec id:	43133	Edr site i:	15627
Owner:	DFW AIRPORT	Ownerwell:	CMW 130
Address:	P.O. BOX 619428, DFW , TX 75261-9428	Waddress:	CENTRAL TERMINAL AREA, DFW , TX 75261
Grid:	32-08-9	County:	Dallas
Lat:	32 53 40 N	Elevation:	No Data
Long:	097 02 16 W		

GEOCHECK® - PHYSICAL SETTING SOURCE MAP FINDINGS

Gpsused:	GARMIN	Typeofwork:	New Well
Propuse:	Monitor	Sdate:	Not Reported
Completedd:	Not Reported	Diameter:	8 in From Surface To 21 ft
Dmethod:	Hollow Stem Auger	Bcompletio:	Not Reported
Packedfrom:	3 ft to 21 ft	Packsizes:	Not Reported
Finterval:	From 0 ft to 1 ft with 1 (#sacks and material)		
Sinterval:	No Data	Tinterval:	No Data
Usedmethod:	HAND MIX	Cementedby:	DIXIE DRILLING
Contaminat:	No Data	Propertyli:	No Data
Verrimetho:	No Data	Varriance:	No Data
Surface:	Surface Slab Installed	Staticleve:	No Data
Flow:	No Data	Packers:	BENTONITE CHIPS 1-3
Cementinwe:	No Data	Typepump:	No Data
Pumpbowl:	Not Reported	Welltests:	No Data
Yield:	Not Reported	Watertype:	No Data
Stratadept:	No Data	Chemicalma:	No Data
Undesirabl:	No	Companynam:	DIXIE DRILLING
Companyadd:	9120 MARIANNA WAY	Ccystate:	ALVARADO , TX 76009
Licensenum:	4707	Wsignature:	T. SHAUN OBANNON
Dsignature:	No Data	Regnum:	No Data
Comments:	no data	Site id:	TXDOL2000043132

Z352
South
1/2 - 1 Mile
Lower

TX WELLS TXDOL2000043133

Database:	Well Report Database	Fid:	43132
Rec id:	43134	Edr site i:	15626
Owner:	DFW AIRPORT	Ownerwell:	CMW 129
Address:	P.O. BOX 619428, DFW , TX 75261-9428		
Grid:	32-08-9	Waddress:	CENTRAL TERMINAL AREA, DFW , TX 75261
Lat:	32 53 40 N	County:	Dallas
Long:	097 02 16 W	Elevation:	No Data
Gpsused:	GARMIN	Typeofwork:	New Well
Propuse:	Monitor	Sdate:	Not Reported
Completedd:	Not Reported	Diameter:	8 in From Surface To 5 ft
Dmethod:	Hollow Stem Auger	Bcompletio:	Not Reported
Packedfrom:	1.5 ft to 5 ft	Packsizes:	Not Reported
Finterval:	From 0 ft to 1 ft with 1 (#sacks and material)		
Sinterval:	No Data	Tinterval:	No Data
Usedmethod:	HAND MIX	Cementedby:	DIXIE DRILLING
Contaminat:	No Data	Propertyli:	No Data
Verrimetho:	No Data	Varriance:	No Data
Surface:	Surface Slab Installed	Staticleve:	No Data
Flow:	No Data	Packers:	BENTONITE CHIPS .5-1.5
Cementinwe:	No Data	Typepump:	No Data
Pumpbowl:	Not Reported	Welltests:	No Data
Yield:	Not Reported	Watertype:	No Data
Stratadept:	No Data	Chemicalma:	No Data
Undesirabl:	No	Companynam:	DIXIE DRILLING
Companyadd:	9120 MARIANNA WAY	Ccystate:	ALVARADO , TX 76009
Licensenum:	4707	Wsignature:	T. SHAUN OBANNON
Dsignature:	No Data	Regnum:	No Data
Comments:	no data	Site id:	TXDOL2000043133

GEOCHECK® - PHYSICAL SETTING SOURCE MAP FINDINGS

Map ID
Direction
Distance
Elevation

Database EDR ID Number

Z353
South
1/2 - 1 Mile
Lower

TX WELLS TXDOL2000145415

Database:	Well Report Database	Fid:	145414
Rec id:	145413	Edr site i:	49863
Owner:	DFW Airport	Ownerwell:	CRW20
Address:	TX75261	Grid:	32-08-9
Waddress:	TX75261	Lat:	32 53 40 N
County:	Tarrant	Long:	097 02 16 W
Elevation:	No Data	Gpsused:	No Data
Typeofwork:	New Well	Propuse:	Monitor
Sdate:	Not Reported	Completedd:	Not Reported
Diameter:	14 in From Surface To 16 ft	Dmethod:	Hollow Stem Auger
Bcompleteio:	Not Reported	Packedfrom:	Not Reported
Packsize:	Not Reported		
Finterval:	Not Reported		
Sinterval:	From 0 ft to 3 ft with Concrete (#sacks and material)		
Tinterval:	No Data	Usedmethod:	by hand
Cementedby:	crew	Contaminat:	No Data
Propertyli:	No Data	Verrimetho:	No Data
Varriance:	No Data	Surface:	Surface Slab Installed
Staticleve:	No Data	Flow:	No Data
Packers:	No Data	Cementinwe:	No Data
Typepump:	No Data	Pumpbowl:	Not Reported
Welltests:	No Data	Yield:	Not Reported
Watertype:	No Data	Stratadept:	No Data
Chemicalma:	No Data	Undesirabl:	No Data
Companynam:	Total Support Services	Companyadd:	P.O. Box 81621
Ccitystate:	Austin , TX 78708	Licensenum:	54611
Wsignature:	Brian Kern	Dsignature:	No Data
Regnum:	No Data	Comments:	2004-405
Site id:	TXDOL2000145415		

Z354
South
1/2 - 1 Mile
Lower

TX WELLS TXDOL2000043131

Database:	Well Report Database	Fid:	43130
Rec id:	43132	Edr site i:	15628
Owner:	DFW AIRPORT	Ownerwell:	CMW 130
Address:	P.O. BOX 619428, DFW , TX 75261-9428		
Grid:	32-08-9	Waddress:	CENTRAL TERMINAL AREA, DFW , TX 75261
Lat:	32 53 40 N	County:	Dallas
Long:	097 02 16 W	Elevation:	No Data
Gpsused:	GARMIN	Typeofwork:	New Well
Propuse:	Monitor	Sdate:	Not Reported
Completedd:	Not Reported	Diameter:	8 in From Surface To 21 ft
Dmethod:	Hollow Stem Auger	Bcompleteio:	Not Reported
Packedfrom:	3 ft to 21 ft	Packsize:	Not Reported
Finterval:	From 0 ft to 1 ft with 1 (#sacks and material)		
Sinterval:	No Data	Tinterval:	No Data
Usedmethod:	HAND MIX	Cementedby:	DIXIE DRILLING
Contaminat:	No Data	Propertyli:	No Data
Verrimetho:	No Data	Varriance:	No Data
Surface:	Surface Slab Installed	Staticleve:	No Data

GEOCHECK® - PHYSICAL SETTING SOURCE MAP FINDINGS

Flow:	No Data	Packers:	BENTONITE CHIPS 1-3
Cementinwe:	No Data	Typepump:	No Data
Pumpbowl:	Not Reported	Welltests:	No Data
Yield:	Not Reported	Watertype:	No Data
Stratadept:	No Data	Chemicalma:	No Data
Undesirabl:	No	Companynam:	DIXIE DRILLING
Companyadd:	9120 MARIANNA WAY	Ccitystate:	ALVARADO , TX 76009
Licensenum:	4707	Wsignature:	T. SHAUN OBANNON
Dsignature:	No Data	Regnum:	No Data
Comments:	no data	Site id:	TXDOL2000043131

Z355
South
1/2 - 1 Mile
Lower

TX WELLS TXDOL2000145414

Database:	Well Report Database	Fid:	145413
Rec id:	145412	Edr site i:	49864
Owner:	DFW Airport	Ownerwell:	BRW7
Address:	TX75261	Grid:	32-08-9
Waddress:	TX75261	Lat:	32 53 40 N
County:	Tarrant	Long:	097 02 16 W
Elevation:	No Data	Gpsused:	No Data
Typeofwork:	New Well	Propuse:	Monitor
Sdate:	Not Reported	Completedd:	Not Reported
Diameter:	14 in From Surface To 16 ft	Dmethod:	Hollow Stem Auger
Bcompletio:	Not Reported	Packedfrom:	Not Reported
Packsize:	Not Reported		
Finterval:	From 0 ft to 3 ft with Concrete (#sacks and material)		
Sinterval:	From 3 ft to 4.4 ft with 2 Bentonite (#sacks and material)		
Tinterval:	No Data	Usedmethod:	by hand
Cementedby:	crew	Contaminat:	No Data
Propertyli:	No Data	Verrimetho:	No Data
Variance:	No Data	Surface:	Surface Slab Installed
Staticleve:	No Data	Flow:	No Data
Packers:	No Data	Cementinwe:	No Data
Typepump:	No Data	Pumpbowl:	Not Reported
Welltests:	No Data	Yield:	Not Reported
Watertype:	No Data	Stratadept:	No Data
Chemicalma:	No Data	Undesirabl:	No Data
Companynam:	Total Support Services	Companyadd:	P.O. Box 81621
Ccitystate:	Austin , TX 78708	Licensenum:	54611
Wsignature:	Brian Kern	Dsignature:	No Data
Regnum:	No Data	Comments:	2004-405
Site id:	TXDOL2000145414		

Z356
South
1/2 - 1 Mile
Lower

TX WELLS TXDOL2000145412

Database:	Well Report Database	Fid:	145411
Rec id:	145410	Edr site i:	49866
Owner:	DFW Airport	Ownerwell:	CRW21
Address:	TX75261	Grid:	32-08-9
Waddress:	TX75261	Lat:	32 53 40 N
County:	Tarrant	Long:	097 02 16 W
Elevation:	No Data	Gpsused:	No Data

GEOCHECK® - PHYSICAL SETTING SOURCE MAP FINDINGS

Typeofwork:	New Well	Propuse:	Monitor
Sdate:	Not Reported	Completedd:	Not Reported
Diameter:	14 in From Surface To 10.8 ft	Dmethod:	Hollow Stem Auger
Bcompletio:	Not Reported	Packedfrom:	Not Reported
Packsiz:	Not Reported		
Finterval:	From 0 ft to 3 ft with Concrete (#sacks and material)		
Sinterval:	From 3 ft to 4.4 ft with 2 Bentonite (#sacks and material)		
Tinterval:	No Data	Usedmethod:	by hand
Cementedby:	crew	Contaminat:	No Data
Propertyli:	No Data	Verrimetho:	No Data
Varriance:	No Data	Surface:	Surface Slab Installed
Staticleve:	No Data	Flow:	No Data
Packers:	No Data	Cementinwe:	No Data
Typepump:	No Data	Pumpbowl:	Not Reported
Welltests:	No Data	Yield:	Not Reported
Watertype:	No Data	Stratadept:	No Data
Chemicalma:	No Data	Undesirabl:	No Data
Companynam:	Total Support Services	Companyadd:	P.O. Box 81621
Ccitystate:	Austin , TX 78708	Licensenum:	54611
Wsignature:	Brian Kern	Dsignature:	No Data
Regnum:	No Data	Comments:	2004-405
Site id:	TXDOL2000145412		

Z357
South
1/2 - 1 Mile
Lower

TX WELLS TXDOL2000145413

Database:	Well Report Database	Fid:	145412
Rec id:	145411	Edr site i:	49865
Owner:	DFW Airport	Ownerwell:	BRW10
Address:	TX75261	Grid:	32-08-9
Waddress:	TX75261	Lat:	32 53 40 N
County:	Tarrant	Long:	097 02 16 W
Elevation:	No Data	Gpsused:	No Data
Typeofwork:	New Well	Propuse:	Monitor
Sdate:	Not Reported	Completedd:	Not Reported
Diameter:	14 in From Surface To 16.1 ft	Dmethod:	Hollow Stem Auger
Bcompletio:	Not Reported	Packedfrom:	Not Reported
Packsiz:	Not Reported		
Finterval:	From 0 ft to 3 ft with Concrete (#sacks and material)		
Sinterval:	From 3 ft to 4.4 ft with 2 Bentonite (#sacks and material)		
Tinterval:	No Data	Usedmethod:	by hand
Cementedby:	crew	Contaminat:	No Data
Propertyli:	No Data	Verrimetho:	No Data
Varriance:	No Data	Surface:	Surface Slab Installed
Staticleve:	No Data	Flow:	No Data
Packers:	No Data	Cementinwe:	No Data
Typepump:	No Data	Pumpbowl:	Not Reported
Welltests:	No Data	Yield:	Not Reported
Watertype:	No Data	Stratadept:	No Data
Chemicalma:	No Data	Undesirabl:	No Data
Companynam:	Total Support Services	Companyadd:	P.O. Box 81621
Ccitystate:	Austin , TX 78708	Licensenum:	54611
Wsignature:	Brian Kern	Dsignature:	No Data
Regnum:	No Data	Comments:	2004-405
Site id:	TXDOL2000145413		

GEOCHECK® - PHYSICAL SETTING SOURCE MAP FINDINGS

Map ID
Direction
Distance
Elevation

Database EDR ID Number

Z358
South
1/2 - 1 Mile
Lower

TX WELLS TXDOL2000145228

Database:	Well Report Database	Fid:	145227
Rec id:	145415	Edr site i:	49861
Owner:	DFW Airport	Ownerwell:	CRW22
Address:	TX75261	Grid:	32-08-9
Waddress:	TX75261	Lat:	32 53 40 N
County:	Tarrant	Long:	097 02 16 W
Elevation:	No Data	Gpsused:	No Data
Typeofwork:	New Well	Propuse:	Monitor
Sdate:	Not Reported	Completedd:	Not Reported
Diameter:	14 in From Surface To 20.7 ft	Dmethod:	Hollow Stem Auger
Bcompleteio:	Not Reported	Packedfrom:	Not Reported
Packsizes:	Not Reported		
Finterval:	From 0 ft to 3 ft with Concrete (#sacks and material)		
Sinterval:	From 3 ft to 4.4 ft with 2 Bentonite (#sacks and material)		
Tinterval:	No Data	Usedmethod:	by hand
Cementedby:	crew	Contaminat:	No Data
Propertyli:	No Data	Verrimetho:	No Data
Varriance:	No Data	Surface:	Surface Slab Installed
Staticleve:	No Data	Flow:	No Data
Packers:	No Data	Cementinwe:	No Data
Typepump:	No Data	Pumpbowl:	Not Reported
Welltests:	No Data	Yield:	Not Reported
Watertype:	No Data	Stratadept:	No Data
Chemicalma:	No Data	Undesirabl:	No Data
Companynam:	Total Support Services	Companyadd:	P.O. Box 81621
Ccitystate:	Austin , TX 78708	Licensenum:	54611
Wsignature:	Brian Kern	Dsignature:	No Data
Regnum:	No Data	Comments:	2004-405
Site id:	TXDOL2000145228		

Z359
South
1/2 - 1 Mile
Lower

TX WELLS TXDOL2000043138

Database:	Well Report Database	Fid:	43137
Rec id:	43135	Edr site i:	15625
Owner:	DFW AIRPORT	Ownerwell:	CMW 129
Address:	P.O. BOX 619428, DFW , TX 75261-9428		
Grid:	32-08-9	Waddress:	CENTRAL TERMINAL AREA, DFW , TX 75261
Lat:	32 53 40 N	County:	Dallas
Long:	097 02 16 W	Elevation:	No Data
Gpsused:	GARMIN	Typeofwork:	New Well
Propuse:	Monitor	Sdate:	Not Reported
Completedd:	Not Reported	Diameter:	8 in From Surface To 5 ft
Dmethod:	Hollow Stem Auger	Bcompleteio:	Not Reported
Packedfrom:	1.5 ft to 5 ft	Packsizes:	Not Reported
Finterval:	From 0 ft to 1 ft with 1 (#sacks and material)		
Sinterval:	No Data	Tinterval:	No Data
Usedmethod:	HAND MIX	Cementedby:	DIXIE DRILLING
Contaminat:	No Data	Propertyli:	No Data
Verrimetho:	No Data	Varriance:	No Data
Surface:	Surface Slab Installed	Staticleve:	No Data

GEOCHECK® - PHYSICAL SETTING SOURCE MAP FINDINGS

Flow:	No Data	Packers:	BENTONITE CHIPS .5-1.5
Cementinwe:	No Data	Typepump:	No Data
Pumpbowl:	Not Reported	Welltests:	No Data
Yield:	Not Reported	Watertype:	No Data
Stratadepth:	No Data	Chemicalma:	No Data
Undesirabl:	No	Companynam:	DIXIE DRILLING
Companyadd:	9120 MARIANNA WAY	Ccitystate:	ALVARADO , TX 76009
Licensenum:	4707	Wsignature:	T. SHAUN OBANNON
Dsignature:	No Data	Regnum:	No Data
Comments:	no data	Site id:	TXDOL2000043138

Z360
South
1/2 - 1 Mile
Lower

TX WELLS TXDOL2000145227

Database:	Well Report Database	Fid:	145226
Rec id:	145414	Edr site i:	49862
Owner:	DFW Airport	Ownerwell:	CRW23
Address:	TX75261	Grid:	32-08-9
Waddress:	TX75261	Lat:	32 53 40 N
County:	Tarrant	Long:	097 02 16 W
Elevation:	No Data	Gpsused:	No Data
Typeofwork:	New Well	Propuse:	Monitor
Sdate:	Not Reported	Completedd:	Not Reported
Diameter:	14 in From Surface To 15.9 ft	Dmethod:	Hollow Stem Auger
Bcompletio:	Not Reported	Packedfrom:	Not Reported
Packsize:	Not Reported		
Finterval:	From 0 ft to 3 ft with Concrete (#sacks and material)		
Sinterval:	From 3 ft to 4.4 ft with 2 Bentonite (#sacks and material)		
Tinterval:	No Data	Usedmethod:	by hand
Cementedby:	crew	Contaminat:	No Data
Propertyli:	No Data	Verrimetho:	No Data
Varriance:	No Data	Surface:	Surface Slab Installed
Staticleve:	No Data	Flow:	No Data
Packers:	No Data	Cementinwe:	No Data
Typepump:	No Data	Pumpbowl:	Not Reported
Welltests:	No Data	Yield:	Not Reported
Watertype:	No Data	Stratadepth:	No Data
Chemicalma:	No Data	Undesirabl:	No Data
Companynam:	Total Support Services	Companyadd:	P.O. Box 81621
Ccitystate:	Austin , TX 78708	Licensenum:	54611
Wsignature:	Brian Kern	Dsignature:	No Data
Regnum:	No Data	Comments:	2004-405
Site id:	TXDOL2000145227		

Z361
South
1/2 - 1 Mile
Lower

TX WELLS TXPLU6000036048

Database:	Submitted Drillers Reports Database (Plugged)		
Well Report #:	49840	Plugging Rpt #:	97094
Well Type:	Monitor	Borehole Depth (ft):	19.9

GEOCHECK® - PHYSICAL SETTING SOURCE MAP FINDINGS

Map ID
Direction
Distance
Elevation

Database EDR ID Number

Z362
South
1/2 - 1 Mile
Lower

TX WELLS TXPLU6000036047

Database:	Submitted Drillers Reports Database (Plugged)		
Well Report #:	49853	Plugging Rpt #:	97093
Well Type:	Monitor	Borehole Depth (ft):	21.4

Z363
South
1/2 - 1 Mile
Lower

TX WELLS TXPLU6000036050

Database:	Submitted Drillers Reports Database (Plugged)		
Well Report #:	49841	Plugging Rpt #:	97096
Well Type:	Monitor	Borehole Depth (ft):	21.3

Z364
South
1/2 - 1 Mile
Lower

TX WELLS TXPLU6000036049

Database:	Submitted Drillers Reports Database (Plugged)		
Well Report #:	49843	Plugging Rpt #:	97095
Well Type:	Monitor	Borehole Depth (ft):	20.6

Z365
South
1/2 - 1 Mile
Lower

TX WELLS TXPLU6000036037

Database:	Submitted Drillers Reports Database (Plugged)		
Well Report #:	49852	Plugging Rpt #:	97089
Well Type:	Monitor	Borehole Depth (ft):	19.9

Z366
South
1/2 - 1 Mile
Lower

TX WELLS TXPLU6000036044

Database:	Submitted Drillers Reports Database (Plugged)		
Well Report #:	49839	Plugging Rpt #:	97090
Well Type:	Monitor	Borehole Depth (ft):	22.7

GEOCHECK® - PHYSICAL SETTING SOURCE MAP FINDINGS

Map ID
Direction
Distance
Elevation

Database EDR ID Number

Z367
South
1/2 - 1 Mile
Lower

TX WELLS TXPLU6000036045

Database:	Submitted Drillers Reports Database (Plugged)		
Well Report #:	49854	Plugging Rpt #:	97091
Well Type:	Monitor	Borehole Depth (ft):	20.8

Z368
South
1/2 - 1 Mile
Lower

TX WELLS TXPLU6000036046

Database:	Submitted Drillers Reports Database (Plugged)		
Well Report #:	49850	Plugging Rpt #:	97092
Well Type:	Monitor	Borehole Depth (ft):	20.1

Z369
South
1/2 - 1 Mile
Lower

TX WELLS TXMON6000048769

Database:	Submitted Drillers Reports Database		
Well Report #:	49841	Well Type:	New Well
Proposed Use:	Monitor	Borehole Depth (ft):	21.3
Injurious Water Quality:	Not Reported	Plugging Rpt #:	97096

Z370
South
1/2 - 1 Mile
Lower

TX WELLS TXMON6000048768

Database:	Submitted Drillers Reports Database		
Well Report #:	49840	Well Type:	New Well
Proposed Use:	Monitor	Borehole Depth (ft):	19.8
Injurious Water Quality:	Not Reported	Plugging Rpt #:	97094

Z371
South
1/2 - 1 Mile
Lower

TX WELLS TXMON6000048767

Database:	Submitted Drillers Reports Database		
Well Report #:	49839	Well Type:	New Well
Proposed Use:	Monitor	Borehole Depth (ft):	22.4
Injurious Water Quality:	Not Reported	Plugging Rpt #:	97090

GEOCHECK® - PHYSICAL SETTING SOURCE MAP FINDINGS

Map ID
 Direction
 Distance
 Elevation

Database EDR ID Number

Z372
South
1/2 - 1 Mile
Lower

TX WELLS TXMON6000048770

Database:	Submitted Drillers Reports Database	Well Type:	New Well
Well Report #:	49842	Borehole Depth (ft):	20.8
Proposed Use:	Monitor	Plugging Rpt #:	97100
Injurious Water Quality:	Not Reported		

Z373
South
1/2 - 1 Mile
Lower

TX WELLS TXMON6000048773

Database:	Submitted Drillers Reports Database	Well Type:	New Well
Well Report #:	49845	Borehole Depth (ft):	5
Proposed Use:	Monitor	Plugging Rpt #:	97098
Injurious Water Quality:	Not Reported		

Z374
South
1/2 - 1 Mile
Lower

TX WELLS TXMON6000048772

Database:	Submitted Drillers Reports Database	Well Type:	New Well
Well Report #:	49844	Borehole Depth (ft):	19.8
Proposed Use:	Monitor	Plugging Rpt #:	97099
Injurious Water Quality:	Not Reported		

Z375
South
1/2 - 1 Mile
Lower

TX WELLS TXMON6000048771

Database:	Submitted Drillers Reports Database	Well Type:	New Well
Well Report #:	49843	Borehole Depth (ft):	20.6
Proposed Use:	Monitor	Plugging Rpt #:	97095
Injurious Water Quality:	Not Reported		

Z376
South
1/2 - 1 Mile
Lower

TX WELLS TXDOL2000145440

Database:	Well Report Database	Fid:	145439
Rec id:	145433	Edr site i:	49843
Owner:	DFW Airport	Ownerwell:	CRW14
Address:	TX75261	Grid:	32-08-9
Waddress:	TX75261	Lat:	32 53 39 N
County:	Tarrant	Long:	097 02 15 W
Elevation:	No Data	Gpsused:	No Data

GEOCHECK® - PHYSICAL SETTING SOURCE MAP FINDINGS

Typeofwork:	New Well	Propuse:	Monitor
Sdate:	Not Reported	Completedd:	Not Reported
Diameter:	14 in From Surface To 20.6 ft	Dmethod:	Hollow Stem Auger
Bcompletio:	Not Reported	Packedfrom:	Not Reported
Packsiz:	Not Reported		
Finterval:	From 0 ft to 3 ft with Concrete (#sacks and material)		
Sinterval:	From 3 ft to 4.4 ft with 2 Bentonite (#sacks and material)		
Tinterval:	No Data	Usedmethod:	by hand
Cementedby:	crew	Contaminat:	No Data
Propertyli:	No Data	Verrimetho:	No Data
Variance:	No Data	Surface:	Surface Slab Installed
Staticleve:	No Data	Flow:	No Data
Packers:	No Data	Cementinwe:	No Data
Typepump:	No Data	Pumpbowl:	Not Reported
Welltests:	No Data	Yield:	Not Reported
Watertype:	No Data	Stratadep:	No Data
Chemicalma:	No Data	Undesirabl:	No Data
Companynam:	Total Support Services	Companyadd:	P.O. Box 81621
Ccitystate:	Austin , TX 78708	Licensenum:	54611
Wsignature:	Brian Kern	Dsignature:	No Data
Regnum:	No Data	Comments:	2004-405
Site id:	TXDOL2000145440		

Z377
South
1/2 - 1 Mile
Lower

TX WELLS TXDOL2000145439

Database:	Well Report Database	Fid:	145438
Rec id:	145432	Edr site i:	49844
Owner:	DFW Airport	Ownerwell:	CRW18
Address:	TX75261	Grid:	32-08-9
Waddress:	TX75261	Lat:	32 53 39 N
County:	Tarrant	Long:	097 02 15 W
Elevation:	No Data	Gpsused:	No Data
Typeofwork:	New Well	Propuse:	Monitor
Sdate:	Not Reported	Completedd:	Not Reported
Diameter:	14 in From Surface To 19.8 ft	Dmethod:	Hollow Stem Auger
Bcompletio:	Not Reported	Packedfrom:	Not Reported
Packsiz:	Not Reported		
Finterval:	From 0 ft to 3 ft with Concrete (#sacks and material)		
Sinterval:	From 3 ft to 4.4 ft with 2 Bentonite (#sacks and material)		
Tinterval:	No Data	Usedmethod:	by hand
Cementedby:	crew	Contaminat:	No Data
Propertyli:	No Data	Verrimetho:	No Data
Variance:	No Data	Surface:	Surface Slab Installed
Staticleve:	No Data	Flow:	No Data
Packers:	No Data	Cementinwe:	No Data
Typepump:	No Data	Pumpbowl:	Not Reported
Welltests:	No Data	Yield:	Not Reported
Watertype:	No Data	Stratadep:	No Data
Chemicalma:	No Data	Undesirabl:	No Data
Companynam:	Total Support Services	Companyadd:	P.O. Box 81621
Ccitystate:	Austin , TX 78708	Licensenum:	54611
Wsignature:	Brian Kern	Dsignature:	No Data
Regnum:	No Data	Comments:	2004-405
Site id:	TXDOL2000145439		

GEOCHECK® - PHYSICAL SETTING SOURCE MAP FINDINGS

Map ID
 Direction
 Distance
 Elevation

Database EDR ID Number

Z378
South
1/2 - 1 Mile
Lower

TX WELLS TXDOL2000145438

Database:	Well Report Database	Fid:	145437
Rec id:	145431	Edr site i:	49845
Owner:	DFW Airport	Ownerwell:	CRW17
Address:	TX75261	Grid:	32-08-9
Waddress:	TX75261	Lat:	32 53 39 N
County:	Tarrant	Long:	097 02 15 W
Elevation:	No Data	Gpsused:	No Data
Typeofwork:	New Well	Propuse:	Monitor
Sdate:	Not Reported	Completedd:	Not Reported
Diameter:	14 in From Surface To 5 ft	Dmethod:	Hollow Stem Auger
Bcompleteio:	Not Reported	Packedfrom:	Not Reported
Packsizes:	Not Reported		
Finterval:	From 0 ft to 2.5 ft with Concrete (#sacks and material)		
Sinterval:	No Data	Tinterval:	No Data
Usedmethod:	by hand	Cementedby:	crew
Contaminat:	No Data	Propertyli:	No Data
Verrimetho:	No Data	Varriance:	No Data
Surface:	Surface Slab Installed	Staticleve:	No Data
Flow:	No Data	Packers:	No Data
Cementinwe:	No Data	Typepump:	No Data
Pumpbowl:	Not Reported	Welltests:	No Data
Yield:	Not Reported	Watertype:	No Data
Stratadept:	No Data	Chemicalma:	No Data
Undesirabl:	No Data	Companynam:	Total Support Services
Companyadd:	P.O. Box 81621	Ccitystate:	Austin , TX 78708
Licensenum:	54611	Wsignature:	Brian Kern
Dsignature:	No Data	Regnum:	No Data
Comments:	2004-405	Site id:	TXDOL2000145438

Z379
South
1/2 - 1 Mile
Lower

TX WELLS TXDOL2000145441

Database:	Well Report Database	Fid:	145440
Rec id:	145434	Edr site i:	49842
Owner:	DFW Airport	Ownerwell:	CRW19
Address:	TX75261	Grid:	32-08-9
Waddress:	TX75261	Lat:	32 53 39 N
County:	Tarrant	Long:	097 02 15 W
Elevation:	No Data	Gpsused:	No Data
Typeofwork:	New Well	Propuse:	Monitor
Sdate:	Not Reported	Completedd:	Not Reported
Diameter:	14 in From Surface To 20.8 ft	Dmethod:	Hollow Stem Auger
Bcompleteio:	Not Reported	Packedfrom:	Not Reported
Packsizes:	Not Reported		
Finterval:	From 0 ft to 3 ft with Concrete (#sacks and material)		
Sinterval:	From 3 ft to 4.4 ft with 2 Bentonite (#sacks and material)		
Tinterval:	No Data	Usedmethod:	by hand
Cementedby:	crew	Contaminat:	No Data
Propertyli:	No Data	Verrimetho:	No Data
Varriance:	No Data	Surface:	Surface Slab Installed
Staticleve:	No Data	Flow:	No Data

GEOCHECK® - PHYSICAL SETTING SOURCE MAP FINDINGS

Packers:	No Data	Cementinwe:	No Data
Typepump:	No Data	Pumpbowl:	Not Reported
Welltests:	No Data	Yield:	Not Reported
Watertype:	No Data	Stratadept:	No Data
Chemicalma:	No Data	Undesirabl:	No Data
Companynam:	Total Support Services	Companyadd:	P.O. Box 81621
Ccitystate:	Austin , TX 78708	Licensenum:	54611
Wsignature:	Brian Kern	Dsignature:	No Data
Regnum:	No Data	Comments:	2004-405
Site id:	TXDOL2000145441		

Z380
South
1/2 - 1 Mile
Lower

TX WELLS TXDOL2000145444

Database:	Well Report Database	Fid:	145443
Rec id:	145437	Edr site i:	49839
Owner:	DFW Airport	Ownerwell:	CRW9
Address:	TX75261	Grid:	32-08-9
Waddress:	TX75261	Lat:	32 53 39 N
County:	Tarrant	Long:	097 02 15 W
Elevation:	No Data	Gpsused:	No Data
Typeofwork:	New Well	Propuse:	Monitor
Sdate:	Not Reported	Completedd:	Not Reported
Diameter:	14 in From Surface To 22.4 ft	Dmethod:	Hollow Stem Auger
Bcompletio:	Not Reported	Packedfrom:	Not Reported
Packsize:	Not Reported		
Finterval:	From 0 ft to 3 ft with Concrete (#sacks and material)		
Sinterval:	From 3 ft to 4.4 ft with 2 Bentonite (#sacks and material)		
Tinterval:	No Data	Usedmethod:	by hand
Cementedby:	crew	Contaminat:	No Data
Propertyli:	No Data	Verrimetho:	No Data
Varriance:	No Data	Surface:	Surface Slab Installed
Staticleve:	No Data	Flow:	No Data
Packers:	No Data	Cementinwe:	No Data
Typepump:	No Data	Pumpbowl:	Not Reported
Welltests:	No Data	Yield:	Not Reported
Watertype:	No Data	Stratadept:	No Data
Chemicalma:	No Data	Undesirabl:	No Data
Companynam:	Total Support Services	Companyadd:	P.O. Box 81621
Ccitystate:	Austin , TX 78708	Licensenum:	54611
Wsignature:	Brian Kern	Dsignature:	No Data
Regnum:	No Data	Comments:	2004-405
Site id:	TXDOL2000145444		

Z381
South
1/2 - 1 Mile
Lower

TX WELLS TXDOL2000145443

Database:	Well Report Database	Fid:	145442
Rec id:	145436	Edr site i:	49840
Owner:	DFW Airport	Ownerwell:	CRW13
Address:	TX75261	Grid:	32-08-9
Waddress:	TX75261	Lat:	32 53 39 N
County:	Tarrant	Long:	097 02 15 W
Elevation:	No Data	Gpsused:	No Data

GEOCHECK® - PHYSICAL SETTING SOURCE MAP FINDINGS

Typeofwork:	New Well	Propuse:	Monitor
Sdate:	Not Reported	Completedd:	Not Reported
Diameter:	14 in From Surface To 19.8 ft	Dmethod:	Hollow Stem Auger
Bcompletio:	Not Reported	Packedfrom:	Not Reported
Packsiz:	Not Reported		
Finterval:	From 0 ft to 3 ft with Concrete (#sacks and material)		
Sinterval:	From 3 ft to 4.4 ft with 2 Bentonite (#sacks and material)		
Tinterval:	No Data	Usedmethod:	by hand
Cementedby:	crew	Contaminat:	No Data
Propertyli:	No Data	Verrimetho:	No Data
Varriance:	No Data	Surface:	Surface Slab Installed
Staticleve:	No Data	Flow:	No Data
Packers:	No Data	Cementinwe:	No Data
Typepump:	No Data	Pumpbowl:	Not Reported
Welltests:	No Data	Yield:	Not Reported
Watertype:	No Data	Stratadept:	No Data
Chemicalma:	No Data	Undesirabl:	No Data
Companynam:	Total Support Services	Companyadd:	P.O. Box 81621
Ccitystate:	Austin , TX 78708	Licensenum:	54611
Wsignature:	Brian Kern	Dsignature:	No Data
Regnum:	No Data	Comments:	2004-405
Site id:	TXDOL2000145443		

Z382
South
1/2 - 1 Mile
Lower

TX WELLS TXDOL2000145442

Database:	Well Report Database	Fid:	145441
Rec id:	145435	Edr site i:	49841
Owner:	DFW Airport	Ownerwell:	CRW15
Address:	TX75261	Grid:	32-08-9
Waddress:	TX75261	Lat:	32 53 39 N
County:	Tarrant	Long:	097 02 15 W
Elevation:	No Data	Gpsused:	No Data
Typeofwork:	New Well	Propuse:	Monitor
Sdate:	Not Reported	Completedd:	Not Reported
Diameter:	14 in From Surface To 21.3 ft	Dmethod:	Hollow Stem Auger
Bcompletio:	Not Reported	Packedfrom:	Not Reported
Packsiz:	Not Reported		
Finterval:	From 0 ft to 3 ft with Concrete (#sacks and material)		
Sinterval:	From 3 ft to 4.4 ft with 2 Bentonite (#sacks and material)		
Tinterval:	No Data	Usedmethod:	by hand
Cementedby:	crew	Contaminat:	No Data
Propertyli:	No Data	Verrimetho:	No Data
Varriance:	No Data	Surface:	Surface Slab Installed
Staticleve:	No Data	Flow:	No Data
Packers:	No Data	Cementinwe:	No Data
Typepump:	No Data	Pumpbowl:	Not Reported
Welltests:	No Data	Yield:	Not Reported
Watertype:	No Data	Stratadept:	No Data
Chemicalma:	No Data	Undesirabl:	No Data
Companynam:	Total Support Services	Companyadd:	P.O. Box 81621
Ccitystate:	Austin , TX 78708	Licensenum:	54611
Wsignature:	Brian Kern	Dsignature:	No Data
Regnum:	No Data	Comments:	2004-405
Site id:	TXDOL2000145442		

GEOCHECK® - PHYSICAL SETTING SOURCE MAP FINDINGS

Map ID
Direction
Distance
Elevation

Database EDR ID Number

AA383
South
1/2 - 1 Mile
Lower

TX WELLS TXMON6000059775

Database:	Submitted Drillers Reports Database	Well Type:	New Well
Well Report #:	60954	Borehole Depth (ft):	3.5
Proposed Use:	Monitor	Plugging Rpt #:	203348
Injurious Water Quality:	no		

AA384
South
1/2 - 1 Mile
Lower

TX WELLS TXMON6000059774

Database:	Submitted Drillers Reports Database	Well Type:	New Well
Well Report #:	60953	Borehole Depth (ft):	23
Proposed Use:	Monitor	Plugging Rpt #:	203351
Injurious Water Quality:	no		

AA385
South
1/2 - 1 Mile
Lower

TX WELLS TXMON6000059778

Database:	Submitted Drillers Reports Database	Well Type:	New Well
Well Report #:	60957	Borehole Depth (ft):	10
Proposed Use:	Monitor	Plugging Rpt #:	Not Reported
Injurious Water Quality:	no		

AA386
South
1/2 - 1 Mile
Lower

TX WELLS TXMON6000059777

Database:	Submitted Drillers Reports Database	Well Type:	New Well
Well Report #:	60956	Borehole Depth (ft):	22.5
Proposed Use:	Monitor	Plugging Rpt #:	Not Reported
Injurious Water Quality:	no		

AA387
South
1/2 - 1 Mile
Lower

TX WELLS TXMON6000059772

Database:	Submitted Drillers Reports Database	Well Type:	New Well
Well Report #:	60951	Borehole Depth (ft):	10
Proposed Use:	Monitor	Plugging Rpt #:	Not Reported
Injurious Water Quality:	no		

GEOCHECK® - PHYSICAL SETTING SOURCE MAP FINDINGS

Map ID
 Direction
 Distance
 Elevation

Database EDR ID Number

AA388
South
1/2 - 1 Mile
Lower

TX WELLS TXMON6000059768

Database:	Submitted Drillers Reports Database	Well Type:	New Well
Well Report #:	60947	Borehole Depth (ft):	30
Proposed Use:	Monitor	Plugging Rpt #:	203312
Injurious Water Quality:	no		

AA389
South
1/2 - 1 Mile
Lower

TX WELLS TXMON6000059767

Database:	Submitted Drillers Reports Database	Well Type:	New Well
Well Report #:	60946	Borehole Depth (ft):	25
Proposed Use:	Monitor	Plugging Rpt #:	203315
Injurious Water Quality:	no		

AA390
South
1/2 - 1 Mile
Lower

TX WELLS TXMON6000059771

Database:	Submitted Drillers Reports Database	Well Type:	New Well
Well Report #:	60950	Borehole Depth (ft):	25
Proposed Use:	Monitor	Plugging Rpt #:	203314
Injurious Water Quality:	no		

AA391
South
1/2 - 1 Mile
Lower

TX WELLS TXMON6000059770

Database:	Submitted Drillers Reports Database	Well Type:	New Well
Well Report #:	60949	Borehole Depth (ft):	27.5
Proposed Use:	Monitor	Plugging Rpt #:	203311
Injurious Water Quality:	no		

AA392
South
1/2 - 1 Mile
Lower

TX WELLS TXDOL2000040665

Database:	Well Report Database	Fid:	40664
Rec id:	40660	Edr site i:	60949
Owner:	DFW Airport	Ownerwell:	AMW 128
Address:	3200 East Airfield Drive, DFW Airport , TX 75261		
Grid:	32-08-9	Waddress:	Same, TX
Lat:	32 53 38 N	County:	Dallas
Long:	097 02 25 W	Elevation:	No Data

GEOCHECK® - PHYSICAL SETTING SOURCE MAP FINDINGS

Gpsused:	Magelan	Typeofwork:	New Well
Propuse:	Monitor	Sdate:	Not Reported
Completedd:	Not Reported	Diameter:	8 in From Surface To 27.5 ft
Dmethod:	Not Reported	Bcompletio:	Not Reported
Packedfrom:	Not Reported	Packsizes:	Not Reported
Finterval:	From 27.5 ft to 3 ft with 8 Sand (#sacks and material)		
Sinterval:	From 3 ft to 2 ft with 2 Bentonite (#sacks and material)		
Tinterval:	From 2 ft to 0 ft with 2 Cement (#sacks and material)		
Usedmethod:	Mix	Cementedby:	SCI
Contaminat:	No Data	Propertyli:	No Data
Verrimetho:	No Data	Varriance:	No Data
Surface:	Surface Slab Installed	Staticleve:	No Data
Flow:	No Data	Packers:	No Data
Cementinwe:	No Data	Typepump:	No Data
Pumpbowl:	Not Reported	Welltests:	No Data
Yield:	Not Reported	Watertype:	No Data
Stratadept:	No Data	Chemicalma:	No Data
Undesirabl:	No	Companynam:	SCI
Companyadd:	5524 Midway Road, Suite 3	Ccitystate:	Ft. Worth , TX 76117
Licensenum:	54834	Wsignature:	Michael Bridges
Dsignature:	Allen Atamanczuk	Regnum:	3054
Comments:	no data	Site id:	TXDOL2000040665

AA393
South
1/2 - 1 Mile
Lower

TX WELLS TXDOL2000040664

Database:	Well Report Database	Fid:	40663
Rec id:	40659	Edr site i:	60950
Owner:	DFW Airport	Ownerwell:	AMW 130
Address:	3200 East Airfield Drive, DFW Airport , TX 75261		
Grid:	32-08-9	Waddress:	Same, TX
Lat:	32 53 38 N	County:	Dallas
Long:	097 02 25 W	Elevation:	No Data
Gpsused:	Magelan	Typeofwork:	New Well
Propuse:	Monitor	Sdate:	Not Reported
Completedd:	Not Reported	Diameter:	8 in From Surface To 25 ft
Dmethod:	Not Reported	Bcompletio:	Not Reported
Packedfrom:	Not Reported	Packsizes:	Not Reported
Finterval:	From 25 ft to 3 ft with 8 Sand (#sacks and material)		
Sinterval:	From 3 ft to 2 ft with 2 Bentonite (#sacks and material)		
Tinterval:	From 2 ft to 0 ft with 2 Cement (#sacks and material)		
Usedmethod:	Mix	Cementedby:	SCI
Contaminat:	No Data	Propertyli:	No Data
Verrimetho:	No Data	Varriance:	No Data
Surface:	Surface Slab Installed	Staticleve:	No Data
Flow:	No Data	Packers:	No Data
Cementinwe:	No Data	Typepump:	No Data
Pumpbowl:	Not Reported	Welltests:	No Data
Yield:	Not Reported	Watertype:	No Data
Stratadept:	No Data	Chemicalma:	No Data
Undesirabl:	No	Companynam:	SCI
Companyadd:	5524 Midway Road, Suite 3	Ccitystate:	Ft. Worth , TX 76117
Licensenum:	54834	Wsignature:	Michael Bridges
Dsignature:	Allen Atamanczuk	Regnum:	3054
Comments:	no data	Site id:	TXDOL2000040664

GEOCHECK® - PHYSICAL SETTING SOURCE MAP FINDINGS

Map ID
Direction
Distance
Elevation

Database EDR ID Number

AA394
South
1/2 - 1 Mile
Lower

TX WELLS TXDOL2000040667

Database:	Well Report Database	Fid:	40666
Rec id:	40662	Edr site i:	60946
Owner:	DFW Airport	Ownerwell:	AMW 131
Address:	3200 East Airfield Drive, DFW Airport , TX 75261		
Grid:	32-08-9	Waddress:	Same, TX
Lat:	32 53 38 N	County:	Dallas
Long:	097 02 25 W	Elevation:	No Data
Gpsused:	Magelan	Typeofwork:	New Well
Propuse:	Monitor	Sdate:	Not Reported
Completedd:	Not Reported	Diameter:	8 in From Surface To 25 ft
Dmethod:	Not Reported	Bcompleto:	Not Reported
Packedfrom:	Not Reported	Packsiz:	Not Reported
Finterval:	From 25 ft to 3 ft with 8 Sand (#sacks and material)		
Sinterval:	From 3 ft to 2 ft with 2 Bentonite (#sacks and material)		
Tinterval:	From 2 ft to 0 ft with 2 Cement (#sacks and material)		
Usedmethod:	Mix	Cementedby:	SCI
Contaminat:	No Data	Propertyli:	No Data
Verrimetho:	No Data	Varriance:	No Data
Surface:	Surface Slab Installed	Staticleve:	No Data
Flow:	No Data	Packers:	No Data
Cementinwe:	No Data	Typepump:	No Data
Pumpbowl:	Not Reported	Welltests:	No Data
Yield:	Not Reported	Watertype:	No Data
Stratadept:	No Data	Chemicalma:	No Data
Undesirabl:	No	Companynam:	SCI
Companyadd:	5524 Midway Road, Suite 3	Ccitystate:	Ft. Worth , TX 76117
Licensenum:	54834	Wsignature:	Michael Bridges
Dsignature:	Allen Atamanczuk	Regnum:	3054
Comments:	no data	Site id:	TXDOL2000040667

AA395
South
1/2 - 1 Mile
Lower

TX WELLS TXDOL2000040666

Database:	Well Report Database	Fid:	40665
Rec id:	40661	Edr site i:	60947
Owner:	DFW Airport	Ownerwell:	AMW 129
Address:	3200 East Airfield Drive, DFW Airport , TX 75261		
Grid:	32-08-9	Waddress:	Same, TX
Lat:	32 53 38 N	County:	Dallas
Long:	097 02 25 W	Elevation:	No Data
Gpsused:	Magelan	Typeofwork:	New Well
Propuse:	Monitor	Sdate:	Not Reported
Completedd:	Not Reported	Diameter:	8 in From Surface To 30 ft
Dmethod:	Not Reported	Bcompleto:	Not Reported
Packedfrom:	Not Reported	Packsiz:	Not Reported
Finterval:	From 30 ft to 3 ft with 10 Sand (#sacks and material)		
Sinterval:	From 3 ft to 2 ft with 2 Bentonite (#sacks and material)		
Tinterval:	From 2 ft to 0 ft with 2 Cement (#sacks and material)		
Usedmethod:	Mix	Cementedby:	SCI
Contaminat:	No Data	Propertyli:	No Data
Verrimetho:	No Data	Varriance:	No Data

GEOCHECK® - PHYSICAL SETTING SOURCE MAP FINDINGS

Surface:	Surface Slab Installed	Staticleve:	No Data
Flow:	No Data	Packers:	No Data
Cementinwe:	No Data	Typepump:	No Data
Pumpbowl:	Not Reported	Welltests:	No Data
Yield:	Not Reported	Watertype:	No Data
Stratadept:	No Data	Chemicalma:	No Data
Undesirabl:	No	Companynam:	SCI
Companyadd:	5524 Midway Road, Suite 3	Ccitystate:	Ft. Worth , TX 76117
Licensenum:	54834	Wsignature:	Michael Bridges
Dsignature:	Allen Atamanczuk	Regnum:	3054
Comments:	no data	Site id:	TXDOL2000040666

AA396
South
1/2 - 1 Mile
Lower

TX WELLS TXDOL2000040663

Database:	Well Report Database	Fid:	40662
Rec id:	40658	Edr site i:	60951
Owner:	DFW Airport	Ownerwell:	AMW 127
Address:	3200 East Airfield Drive, DFW Airport , TX 75261	Waddress:	Same, TX
Grid:	32-08-9	County:	Dallas
Lat:	32 53 38 N	Elevation:	No Data
Long:	097 02 25 W	Typeofwork:	New Well
Gpsused:	Magelan	Sdate:	Not Reported
Propuse:	Monitor	Diameter:	8 in From Surface To 10 ft
Completedd:	Not Reported	Bcompleteio:	Not Reported
Dmethod:	Not Reported	Packsiz:	Not Reported
Packedfrom:	Not Reported		
Finterval:	From 10 ft to 3 ft with 3 Sand (#sacks and material)		
Sinterval:	From 3 ft to 2 ft with 2 Bentonite (#sacks and material)		
Tinterval:	From 2 ft to 0 ft with 2 Cement (#sacks and material)		
Usedmethod:	Mix	Cementedby:	SCI
Contaminat:	No Data	Propertyli:	No Data
Verrimetho:	No Data	Varriance:	No Data
Surface:	Surface Slab Installed	Staticleve:	No Data
Flow:	No Data	Packers:	No Data
Cementinwe:	No Data	Typepump:	No Data
Pumpbowl:	Not Reported	Welltests:	No Data
Yield:	Not Reported	Watertype:	No Data
Stratadept:	No Data	Chemicalma:	No Data
Undesirabl:	No	Companynam:	SCI
Companyadd:	5524 Midway Road, Suite 3	Ccitystate:	Ft. Worth , TX 76117
Licensenum:	54834	Wsignature:	Michael Bridges
Dsignature:	Allen Atamanczuk	Regnum:	3054
Comments:	no data	Site id:	TXDOL2000040663

AA397
South
1/2 - 1 Mile
Lower

TX WELLS TXDOL2000040660

Database:	Well Report Database	Fid:	40659
Rec id:	40655	Edr site i:	60956
Owner:	DFW Airport	Ownerwell:	BMW 129&130
Address:	3200 East Airfield Drive, DFW Airport , TX 75261	Waddress:	Same, TX
Grid:	32-08-9	County:	Dallas
Lat:	32 53 38 N		

GEOCHECK® - PHYSICAL SETTING SOURCE MAP FINDINGS

Long:	097 02 25 W	Elevation:	No Data
Gpsused:	Magelan	Typeofwork:	New Well
Propuse:	Monitor	Sdate:	Not Reported
Completedd:	Not Reported	Diameter:	8 in From Surface To 22.5 ft
Dmethod:	Not Reported	Bcompletio:	Not Reported
Packedfrom:	Not Reported	Packsiz:	Not Reported
Finterval:	From 22.5 ft to 3 ft with 12 Sand (#sacks and material)		
Sinterval:	From 3 ft to 2 ft with 2 Bentonite (#sacks and material)		
Tinterval:	From 2 ft to 0 ft with 4 Cement (#sacks and material)		
Usedmethod:	Mix	Cementedby:	SCI
Contaminat:	No Data	Propertyli:	No Data
Verrimetho:	No Data	Varriance:	No Data
Surface:	Surface Slab Installed	Staticleve:	No Data
Flow:	No Data	Packers:	No Data
Cementinwe:	No Data	Typepump:	No Data
Pumpbowl:	Not Reported	Welltests:	No Data
Yield:	Not Reported	Watertype:	No Data
Stratadept:	No Data	Chemicalma:	No Data
Undesirabl:	No	Companynam:	SCI
Companyadd:	5524 Midway Road, Suite 3	Ccitystate:	Ft. Worth , TX 76117
Licensenum:	54834	Wsignature:	Michael Bridges
Dsignature:	Allen Atamanczuk	Regnum:	3054
Comments:	no data	Site id:	TXDOL2000040660

AA398
South
1/2 - 1 Mile
Lower

TX WELLS TXDOL2000040659

Database:	Well Report Database	Fid:	40658
Rec id:	40654	Edr site i:	60957
Owner:	DFW Airport	Ownerwell:	CMW 149
Address:	3200 East Airfield Drive, DFW Airport , TX 75261		
Grid:	32-08-9	Waddress:	Same, TX
Lat:	32 53 38 N	County:	Dallas
Long:	097 02 25 W	Elevation:	No Data
Gpsused:	Magelan	Typeofwork:	New Well
Propuse:	Monitor	Sdate:	Not Reported
Completedd:	Not Reported	Diameter:	8 in From Surface To 10 ft
Dmethod:	Not Reported	Bcompletio:	Not Reported
Packedfrom:	Not Reported	Packsiz:	Not Reported
Finterval:	From 10 ft to 3 ft with 4 Sand (#sacks and material)		
Sinterval:	From 3 ft to 2 ft with 1 Bentonite (#sacks and material)		
Tinterval:	From 2 ft to 0 ft with 2 Cement (#sacks and material)		
Usedmethod:	Mix	Cementedby:	SCI
Contaminat:	No Data	Propertyli:	No Data
Verrimetho:	No Data	Varriance:	No Data
Surface:	Surface Slab Installed	Staticleve:	No Data
Flow:	No Data	Packers:	No Data
Cementinwe:	No Data	Typepump:	No Data
Pumpbowl:	Not Reported	Welltests:	No Data
Yield:	Not Reported	Watertype:	No Data
Stratadept:	No Data	Chemicalma:	No Data
Undesirabl:	No	Companynam:	SCI
Companyadd:	5524 Midway Road, Suite 3	Ccitystate:	Ft. Worth , TX 76117
Licensenum:	54834	Wsignature:	Michael Bridges
Dsignature:	Allen Atamanczuk	Regnum:	3054
Comments:	no data	Site id:	TXDOL2000040659

GEOCHECK® - PHYSICAL SETTING SOURCE MAP FINDINGS

Map ID
Direction
Distance
Elevation

Database EDR ID Number

AA399
South
1/2 - 1 Mile
Lower

TX WELLS TXDOL2000040662

Database:	Well Report Database	Fid:	40661
Rec id:	40657	Edr site i:	60953
Owner:	DFW Airport	Ownerwell:	CMW 147
Address:	3200 East Airfield Drive, DFW Airport , TX 75261		
Grid:	32-08-9	Waddress:	Same, TX
Lat:	32 53 38 N	County:	Dallas
Long:	097 02 25 W	Elevation:	No Data
Gpsused:	Magelan	Typeofwork:	New Well
Propuse:	Monitor	Sdate:	Not Reported
Completedd:	Not Reported	Diameter:	8 in From Surface To 23 ft
Dmethod:	Not Reported	Bcompletio:	Not Reported
Packedfrom:	Not Reported	Packsizes:	Not Reported
Finterval:	From 23 ft to 3 ft with 7 Sand (#sacks and material)		
Sinterval:	From 3 ft to 2 ft with 2 Bentonite (#sacks and material)		
Tinterval:	From 2 ft to 0 ft with 2 Cement (#sacks and material)		
Usedmethod:	Mix	Cementedby:	SCI
Contaminat:	No Data	Propertyli:	No Data
Verrimetho:	No Data	Varriance:	No Data
Surface:	Surface Slab Installed	Staticleve:	No Data
Flow:	No Data	Packers:	No Data
Cementinwe:	No Data	Typepump:	No Data
Pumpbowl:	Not Reported	Welltests:	No Data
Yield:	Not Reported	Watertype:	No Data
Stratadept:	No Data	Chemicalma:	No Data
Undesirabl:	No	Companynam:	SCI
Companyadd:	5524 Midway Road, Suite 3	Ccitystate:	Ft. Worth , TX 76117
Licensenum:	54834	Wsignature:	Michael Bridges
Dsignature:	Allen Atamanczuk	Regnum:	3054
Comments:	no data	Site id:	TXDOL2000040662

AA400
South
1/2 - 1 Mile
Lower

TX WELLS TXDOL2000040661

Database:	Well Report Database	Fid:	40660
Rec id:	40656	Edr site i:	60954
Owner:	DFW Airport	Ownerwell:	CMW 146&148
Address:	3200 East Airfield Drive, DFW Airport , TX 75261		
Grid:	32-08-9	Waddress:	Same, TX
Lat:	32 53 38 N	County:	Dallas
Long:	097 02 25 W	Elevation:	No Data
Gpsused:	Magelan	Typeofwork:	New Well
Propuse:	Monitor	Sdate:	Not Reported
Completedd:	Not Reported	Diameter:	8 in From Surface To 3.5 ft
Dmethod:	Not Reported	Bcompletio:	Not Reported
Packedfrom:	Not Reported	Packsizes:	Not Reported
Finterval:	From 3.5 ft to 1 ft with 1 Sand (#sacks and material)		
Sinterval:	From 1 ft to .5 ft with .5 Bentonite (#sacks and material)		
Tinterval:	From .5 ft to 0 ft with 2 Cement (#sacks and material)		
Usedmethod:	Mix	Cementedby:	SCI
Contaminat:	No Data	Propertyli:	No Data
Verrimetho:	No Data	Varriance:	No Data

GEOCHECK® - PHYSICAL SETTING SOURCE MAP FINDINGS

Surface:	Surface Slab Installed	Staticlevel:	No Data
Flow:	No Data	Packers:	No Data
Cementinwe:	No Data	Typepump:	No Data
Pumpbowl:	Not Reported	Welltests:	No Data
Yield:	Not Reported	Watertype:	No Data
Stratadept:	No Data	Chemicalma:	No Data
Undesirabl:	No	Companynam:	SCI
Companyadd:	5524 Midway Road, Suite 3	Ccitystate:	Ft. Worth , TX 76117
Licensenum:	54834	Wsignature:	Michael Bridges
Dsignature:	Allen Atamanczuk	Regnum:	3054
Comments:	no data	Site id:	TXDOL2000040661

AA401
South
1/2 - 1 Mile
Lower

TX WELLS TXPLU6000188973

Database:	Submitted Drillers Reports Database (Plugged)		
Well Report #:	294496	Plugging Rpt #:	192240
Well Type:	Monitor	Borehole Depth (ft):	33

AA402
South
1/2 - 1 Mile
Lower

TX WELLS TXPLU6000188976

Database:	Submitted Drillers Reports Database (Plugged)		
Well Report #:	294490	Plugging Rpt #:	192243
Well Type:	Monitor	Borehole Depth (ft):	33

AA403
South
1/2 - 1 Mile
Lower

TX WELLS TXPLU6000188979

Database:	Submitted Drillers Reports Database (Plugged)		
Well Report #:	294491	Plugging Rpt #:	192246
Well Type:	Monitor	Borehole Depth (ft):	33

AA404
South
1/2 - 1 Mile
Lower

TX WELLS TXPLU6000188968

Database:	Submitted Drillers Reports Database (Plugged)		
Well Report #:	294493	Plugging Rpt #:	192237
Well Type:	Monitor	Borehole Depth (ft):	33

GEOCHECK® - PHYSICAL SETTING SOURCE MAP FINDINGS

Map ID
Direction
Distance
Elevation

Database EDR ID Number

AA405
South
1/2 - 1 Mile
Lower

TX WELLS TXPLU6000188964

Database:	Submitted Drillers Reports Database (Plugged)		
Well Report #:	294492	Plugging Rpt #:	192229
Well Type:	Monitor	Borehole Depth (ft):	33

AA406
South
1/2 - 1 Mile
Lower

TX WELLS TXPLU6000188965

Database:	Submitted Drillers Reports Database (Plugged)		
Well Report #:	294489	Plugging Rpt #:	192231
Well Type:	Monitor	Borehole Depth (ft):	33

AA407
South
1/2 - 1 Mile
Lower

TX WELLS TXPLU6000188966

Database:	Submitted Drillers Reports Database (Plugged)		
Well Report #:	294495	Plugging Rpt #:	192233
Well Type:	Monitor	Borehole Depth (ft):	33

AA408
South
1/2 - 1 Mile
Lower

TX WELLS TXPLU6000188982

Database:	Submitted Drillers Reports Database (Plugged)		
Well Report #:	294494	Plugging Rpt #:	192249
Well Type:	Monitor	Borehole Depth (ft):	33

AA409
South
1/2 - 1 Mile
Lower

TX WELLS TXMON6000290039

Database:	Submitted Drillers Reports Database		
Well Report #:	294493	Well Type:	New Well
Proposed Use:	Monitor	Borehole Depth (ft):	33
Injurious Water Quality:	no	Plugging Rpt #:	192237

GEOCHECK® - PHYSICAL SETTING SOURCE MAP FINDINGS

Map ID
 Direction
 Distance
 Elevation

Database EDR ID Number

AA410
South
1/2 - 1 Mile
Lower

TX WELLS TXMON6000290038

Database:	Submitted Drillers Reports Database	Well Type:	New Well
Well Report #:	294492	Borehole Depth (ft):	33
Proposed Use:	Monitor	Plugging Rpt #:	192229
Injurious Water Quality:	no		

AA411
South
1/2 - 1 Mile
Lower

TX WELLS TXMON6000290037

Database:	Submitted Drillers Reports Database	Well Type:	New Well
Well Report #:	294491	Borehole Depth (ft):	33
Proposed Use:	Monitor	Plugging Rpt #:	192246
Injurious Water Quality:	no		

AA412
South
1/2 - 1 Mile
Lower

TX WELLS TXMON6000290042

Database:	Submitted Drillers Reports Database	Well Type:	New Well
Well Report #:	294496	Borehole Depth (ft):	33
Proposed Use:	Monitor	Plugging Rpt #:	192240
Injurious Water Quality:	no		

AA413
South
1/2 - 1 Mile
Lower

TX WELLS TXMON6000290041

Database:	Submitted Drillers Reports Database	Well Type:	New Well
Well Report #:	294495	Borehole Depth (ft):	33
Proposed Use:	Monitor	Plugging Rpt #:	192233
Injurious Water Quality:	no		

AA414
South
1/2 - 1 Mile
Lower

TX WELLS TXMON6000290040

Database:	Submitted Drillers Reports Database	Well Type:	New Well
Well Report #:	294494	Borehole Depth (ft):	33
Proposed Use:	Monitor	Plugging Rpt #:	192249
Injurious Water Quality:	no		

GEOCHECK® - PHYSICAL SETTING SOURCE MAP FINDINGS

Map ID
 Direction
 Distance
 Elevation

Database EDR ID Number

AA415
South
1/2 - 1 Mile
Lower

TX WELLS TXMON6000290036

Database:	Submitted Drillers Reports Database	Well Type:	New Well
Well Report #:	294490	Borehole Depth (ft):	33
Proposed Use:	Monitor	Plugging Rpt #:	192243
Injurious Water Quality:	no		

AA416
South
1/2 - 1 Mile
Lower

TX WELLS TXMON6000290035

Database:	Submitted Drillers Reports Database	Well Type:	New Well
Well Report #:	294489	Borehole Depth (ft):	33
Proposed Use:	Monitor	Plugging Rpt #:	192231
Injurious Water Quality:	no		

AB417
South
1/2 - 1 Mile
Lower

TX WELLS TXDOL2000145420

Database:	Well Report Database	Fid:	145419
Rec id:	145422	Edr site i:	49854
Owner:	DFW Airport	Ownerwell:	CRW10
Address:	TX75261	Grid:	32-08-9
Waddress:	TX75261	Lat:	32 53 37 N
County:	Tarrant	Long:	097 02 15 W
Elevation:	No Data	Gpsused:	No Data
Typeofwork:	New Well	Propuse:	Monitor
Sdate:	Not Reported	Completedd:	Not Reported
Diameter:	14 in From Surface To 20.8 ft	Dmethod:	Hollow Stem Auger
Bcompleteio:	Not Reported	Packedfrom:	Not Reported
Packsizes:	Not Reported		
Finterval:	From 0 ft to 2.5 ft with Concrete (#sacks and material)		
Sinterval:	No Data	Tinterval:	No Data
Usedmethod:	by hand	Cementedby:	crew
Contaminat:	No Data	Propertyli:	No Data
Verrimetho:	No Data	Varriance:	No Data
Surface:	Surface Slab Installed	Staticleve:	No Data
Flow:	No Data	Packers:	No Data
Cementinwe:	No Data	Typepump:	No Data
Pumpbowl:	Not Reported	Welltests:	No Data
Yield:	Not Reported	Watertype:	No Data
Stratadept:	No Data	Chemicalma:	No Data
Undesirabl:	No Data	Companynam:	Total Support Services
Companyadd:	P.O. Box 81621	Ccitystate:	Austin , TX 78708
Licensenum:	54611	Wsignature:	Brian Kern
Dsignature:	No Data	Regnum:	No Data
Comments:	2004-405	Site id:	TXDOL2000145420

GEOCHECK® - PHYSICAL SETTING SOURCE MAP FINDINGS

Map ID
 Direction
 Distance
 Elevation

Database EDR ID Number

AB418
South
1/2 - 1 Mile
Lower

TX WELLS TXDOL2000145421

Database:	Well Report Database	Fid:	145420
Rec id:	145423	Edr site i:	49853
Owner:	DFW Airport	Ownerwell:	CRW12
Address:	TX75261	Grid:	32-08-9
Waddress:	TX75261	Lat:	32 53 37 N
County:	Tarrant	Long:	097 02 15 W
Elevation:	No Data	Gpsused:	No Data
Typeofwork:	New Well	Propuse:	Monitor
Sdate:	Not Reported	Completedd:	Not Reported
Diameter:	14 in From Surface To 21.4 ft	Dmethod:	Hollow Stem Auger
Bcompleteio:	Not Reported	Packedfrom:	Not Reported
Packsize:	Not Reported		
Finterval:	From 0 ft to 2.5 ft with Concrete (#sacks and material)		
Sinterval:	No Data	Tinterval:	No Data
Usedmethod:	by hand	Cementedby:	crew
Contaminat:	No Data	Propertyli:	No Data
Verrimetho:	No Data	Varriance:	No Data
Surface:	Surface Slab Installed	Staticleve:	No Data
Flow:	No Data	Packers:	No Data
Cementinwe:	No Data	Typepump:	No Data
Pumpbowl:	Not Reported	Welltests:	No Data
Yield:	Not Reported	Watertype:	No Data
Stratadept:	No Data	Chemicalma:	No Data
Undesirabl:	No Data	Companynam:	Total Support Services
Companyadd:	P.O. Box 81621	Ccitystate:	Austin , TX 78708
Licensenum:	54611	Wsignature:	Brian Kern
Dsignature:	No Data	Regnum:	No Data
Comments:	2004-405	Site id:	TXDOL2000145421

AB419
South
1/2 - 1 Mile
Lower

TX WELLS TXDOL2000145419

Database:	Well Report Database	Fid:	145418
Rec id:	145421	Edr site i:	49855
Owner:	DFW Airport	Ownerwell:	CRW7
Address:	TX75261	Grid:	32-08-9
Waddress:	TX75261	Lat:	32 53 37 N
County:	Tarrant	Long:	097 02 15 W
Elevation:	No Data	Gpsused:	No Data
Typeofwork:	New Well	Propuse:	Monitor
Sdate:	Not Reported	Completedd:	Not Reported
Diameter:	14 in From Surface To 23 ft	Dmethod:	Hollow Stem Auger
Bcompleteio:	Not Reported	Packedfrom:	Not Reported
Packsize:	Not Reported		
Finterval:	From 0 ft to 2.5 ft with Concrete (#sacks and material)		
Sinterval:	No Data	Tinterval:	No Data
Usedmethod:	by hand	Cementedby:	crew
Contaminat:	No Data	Propertyli:	No Data
Verrimetho:	No Data	Varriance:	No Data
Surface:	Surface Slab Installed	Staticleve:	No Data
Flow:	No Data	Packers:	No Data

GEOCHECK® - PHYSICAL SETTING SOURCE MAP FINDINGS

Cementinwe:	No Data	Typepump:	No Data
Pumpbowl:	Not Reported	Welltests:	No Data
Yield:	Not Reported	Watertype:	No Data
Stratadept:	No Data	Chemicalma:	No Data
Undesirabl:	No Data	Companynam:	Total Support Services
Companyadd:	P.O. Box 81621	Ccystate:	Austin , TX 78708
Licensenum:	54611	Wsignature:	Brian Kern
Dsignature:	No Data	Regnum:	No Data
Comments:	2004-405	Site id:	TXDOL2000145419

AB420
South
1/2 - 1 Mile
Lower

TX WELLS TXDOL2000145417

Database:	Well Report Database	Fid:	145416
Rec id:	145419	Edr site i:	49857
Owner:	DFW Airport	Ownerwell:	CRW6
Address:	TX75261	Grid:	32-08-9
Waddress:	TX75261	Lat:	32 53 37 N
County:	Tarrant	Long:	097 02 15 W
Elevation:	No Data	Gpsused:	No Data
Typeofwork:	New Well	Propuse:	Monitor
Sdate:	Not Reported	Completedd:	Not Reported
Diameter:	14 in From Surface To 5.3 ft	Dmethod:	Hollow Stem Auger
Bcompletio:	Not Reported	Packedfrom:	Not Reported
Packsizes:	Not Reported		
Finterval:	From 0 ft to 2.5 ft with Concrete (#sacks and material)		
Sinterval:	No Data	Tinterval:	No Data
Usedmethod:	by hand	Cementedby:	crew
Contaminat:	No Data	Propertyli:	No Data
Verrimetho:	No Data	Varriance:	No Data
Surface:	Surface Slab Installed	Staticleve:	No Data
Flow:	No Data	Packers:	No Data
Cementinwe:	No Data	Typepump:	No Data
Pumpbowl:	Not Reported	Welltests:	No Data
Yield:	Not Reported	Watertype:	No Data
Stratadept:	No Data	Chemicalma:	No Data
Undesirabl:	No Data	Companynam:	Total Support Services
Companyadd:	P.O. Box 81621	Ccystate:	Austin , TX 78708
Licensenum:	54611	Wsignature:	Brian Kern
Dsignature:	No Data	Regnum:	No Data
Comments:	2004-405	Site id:	TXDOL2000145417

AB421
South
1/2 - 1 Mile
Lower

TX WELLS TXDOL2000145418

Database:	Well Report Database	Fid:	145417
Rec id:	145420	Edr site i:	49856
Owner:	DFW Airport	Ownerwell:	CRW27
Address:	TX75261	Grid:	32-08-9
Waddress:	TX75261	Lat:	32 53 37 N
County:	Tarrant	Long:	097 02 15 W
Elevation:	No Data	Gpsused:	No Data
Typeofwork:	New Well	Propuse:	Monitor
Sdate:	Not Reported	Completedd:	Not Reported

GEOCHECK® - PHYSICAL SETTING SOURCE MAP FINDINGS

Diameter:	14 in From Surface To 16.6 ft	Dmethod:	Hollow Stem Auger
Bcompletio:	Not Reported	Packedfrom:	Not Reported
Packsiz:	Not Reported		
Finterval:	From 0 ft to 2.5 ft with Concrete (#sacks and material)		
Sinterval:	No Data	Tinterval:	No Data
Usedmethod:	by hand	Cementedby:	crew
Contaminat:	No Data	Propertyli:	No Data
Verrimetho:	No Data	Variance:	No Data
Surface:	Surface Slab Installed	Staticleve:	No Data
Flow:	No Data	Packers:	No Data
Cementinwe:	No Data	Typepump:	No Data
Pumpbowl:	Not Reported	Welltests:	No Data
Yield:	Not Reported	Watertype:	No Data
Stratadept:	No Data	Chemicalma:	No Data
Undesirabl:	No Data	Companynam:	Total Support Services
Companyadd:	P.O. Box 81621	Ccitystate:	Austin , TX 78708
Licensenum:	54611	Wsignature:	Brian Kern
Dsignature:	No Data	Regnum:	No Data
Comments:	2004-405	Site id:	TXDOL2000145418

AB422
South
1/2 - 1 Mile
Lower

TX WELLS TXDOL2000145431

Database:	Well Report Database	Fid:	145430
Rec id:	145424	Edr site i:	49852
Owner:	DFW Airport	Ownerwell:	CRW8
Address:	TX75261	Grid:	32-08-9
Waddress:	TX75261	Lat:	32 53 37 N
County:	Tarrant	Long:	097 02 15 W
Elevation:	No Data	Gpsused:	No Data
Typeofwork:	New Well	Propuse:	Monitor
Sdate:	Not Reported	Completedd:	Not Reported
Diameter:	14 in From Surface To 19.9 ft	Dmethod:	Hollow Stem Auger
Bcompletio:	Not Reported	Packedfrom:	Not Reported
Packsiz:	Not Reported		
Finterval:	From 0 ft to 2.5 ft with Concrete (#sacks and material)		
Sinterval:	No Data	Tinterval:	No Data
Usedmethod:	by hand	Cementedby:	crew
Contaminat:	No Data	Propertyli:	No Data
Verrimetho:	No Data	Variance:	No Data
Surface:	Surface Slab Installed	Staticleve:	No Data
Flow:	No Data	Packers:	No Data
Cementinwe:	No Data	Typepump:	No Data
Pumpbowl:	Not Reported	Welltests:	No Data
Yield:	Not Reported	Watertype:	No Data
Stratadept:	No Data	Chemicalma:	No Data
Undesirabl:	No Data	Companynam:	Total Support Services
Companyadd:	P.O. Box 81621	Ccitystate:	Austin , TX 78708
Licensenum:	54611	Wsignature:	Brian Kern
Dsignature:	No Data	Regnum:	No Data
Comments:	2004-405	Site id:	TXDOL2000145431

GEOCHECK® - PHYSICAL SETTING SOURCE MAP FINDINGS

Map ID
Direction
Distance
Elevation

Database EDR ID Number

AB423
South
1/2 - 1 Mile
Lower

TX WELLS TXDOL2000145432

Database:	Well Report Database	Fid:	145431
Rec id:	145425	Edr site i:	49851
Owner:	DFW Airport	Ownerwell:	CRW16
Address:	TX75261	Grid:	32-08-9
Waddress:	TX75261	Lat:	32 53 37 N
County:	Tarrant	Long:	097 02 15 W
Elevation:	No Data	Gpsused:	No Data
Typeofwork:	New Well	Propuse:	Monitor
Sdate:	Not Reported	Completedd:	Not Reported
Diameter:	14 in From Surface To 20.2 ft	Dmethod:	Hollow Stem Auger
Bcompleteio:	Not Reported	Packedfrom:	Not Reported
Packsizes:	Not Reported		
Finterval:	From 0 ft to 2.5 ft with Concrete (#sacks and material)		
Sinterval:	No Data	Tinterval:	No Data
Usedmethod:	by hand	Cementedby:	crew
Contaminat:	No Data	Propertyli:	No Data
Verrimetho:	No Data	Varriance:	No Data
Surface:	Surface Slab Installed	Staticleve:	No Data
Flow:	No Data	Packers:	No Data
Cementinwe:	No Data	Typepump:	No Data
Pumpbowl:	Not Reported	Welltests:	No Data
Yield:	Not Reported	Watertype:	No Data
Stratadept:	No Data	Chemicalma:	No Data
Undesirabl:	No Data	Companynam:	Total Support Services
Companyadd:	P.O. Box 81621	Ccitystate:	Austin , TX 78708
Licensenum:	54611	Wsignature:	Brian Kern
Dsignature:	No Data	Regnum:	No Data
Comments:	2004-405	Site id:	TXDOL2000145432

AB424
South
1/2 - 1 Mile
Lower

TX WELLS TXMON6000048781

Database:	Submitted Drillers Reports Database		
Well Report #:	49853	Well Type:	New Well
Proposed Use:	Monitor	Borehole Depth (ft):	21.4
Injurious Water Quality:	Not Reported	Plugging Rpt #:	97093

AB425
South
1/2 - 1 Mile
Lower

TX WELLS TXMON6000048782

Database:	Submitted Drillers Reports Database		
Well Report #:	49854	Well Type:	New Well
Proposed Use:	Monitor	Borehole Depth (ft):	20.8
Injurious Water Quality:	Not Reported	Plugging Rpt #:	97091

GEOCHECK® - PHYSICAL SETTING SOURCE MAP FINDINGS

Map ID
Direction
Distance
Elevation

Database EDR ID Number

AB426
South
1/2 - 1 Mile
Lower

TX WELLS TXMON6000048779

Database:	Submitted Drillers Reports Database	Well Type:	New Well
Well Report #:	49851	Borehole Depth (ft):	20.2
Proposed Use:	Monitor	Plugging Rpt #:	97097
Injurious Water Quality:	Not Reported		

AB427
South
1/2 - 1 Mile
Lower

TX WELLS TXMON6000048780

Database:	Submitted Drillers Reports Database	Well Type:	New Well
Well Report #:	49852	Borehole Depth (ft):	19.9
Proposed Use:	Monitor	Plugging Rpt #:	97089
Injurious Water Quality:	Not Reported		

AB428
South
1/2 - 1 Mile
Lower

TX WELLS TXMON6000048783

Database:	Submitted Drillers Reports Database	Well Type:	New Well
Well Report #:	49855	Borehole Depth (ft):	23
Proposed Use:	Monitor	Plugging Rpt #:	97088
Injurious Water Quality:	Not Reported		

AB429
South
1/2 - 1 Mile
Lower

TX WELLS TXMON6000048785

Database:	Submitted Drillers Reports Database	Well Type:	New Well
Well Report #:	49857	Borehole Depth (ft):	5.3
Proposed Use:	Monitor	Plugging Rpt #:	97087
Injurious Water Quality:	Not Reported		

AB430
South
1/2 - 1 Mile
Lower

TX WELLS TXMON6000048784

Database:	Submitted Drillers Reports Database	Well Type:	New Well
Well Report #:	49856	Borehole Depth (ft):	16.6
Proposed Use:	Monitor	Plugging Rpt #:	97108
Injurious Water Quality:	Not Reported		

GEOCHECK® - PHYSICAL SETTING SOURCE MAP FINDINGS

Map ID
Direction
Distance
Elevation

Database EDR ID Number

AA431
South
1/2 - 1 Mile
Lower

TX WELLS TXPLU6000050412

Database:	Submitted Drillers Reports Database (Plugged)		
Well Report #:	277856	Plugging Rpt #:	81390
Well Type:	Monitor	Borehole Depth (ft):	26

AA432
South
1/2 - 1 Mile
Lower

TX WELLS TXPLU6000050411

Database:	Submitted Drillers Reports Database (Plugged)		
Well Report #:	277858	Plugging Rpt #:	81389
Well Type:	Monitor	Borehole Depth (ft):	26

AA433
South
1/2 - 1 Mile
Lower

TX WELLS TXMON6000273673

Database:	Submitted Drillers Reports Database		
Well Report #:	277858	Well Type:	New Well
Proposed Use:	Monitor	Borehole Depth (ft):	22
Injurious Water Quality:	Not Reported	Plugging Rpt #:	81389

AA434
South
1/2 - 1 Mile
Lower

TX WELLS TXMON6000273671

Database:	Submitted Drillers Reports Database		
Well Report #:	277856	Well Type:	New Well
Proposed Use:	Monitor	Borehole Depth (ft):	26
Injurious Water Quality:	Not Reported	Plugging Rpt #:	81390

AC435
NNW
1/2 - 1 Mile
Lower

TX WELLS TXMON6000429261

Database:	Submitted Drillers Reports Database		
Well Report #:	439225	Well Type:	New Well
Proposed Use:	Environmental Soil Boring	Borehole Depth (ft):	10
Injurious Water Quality:	no	Plugging Rpt #:	Not Reported

GEOCHECK® - PHYSICAL SETTING SOURCE MAP FINDINGS

Map ID
 Direction
 Distance
 Elevation

Database EDR ID Number

AD436
South
1/2 - 1 Mile
Lower

TX WELLS TXDOL2000042292

Database:	Well Report Database	Fid:	42291
Rec id:	42291	Edr site i:	28823
Owner:	DFW AIRPORT	Ownerwell:	EMW 111
Address:	2001 W. AIRFIELD DR., DFW , TX 75261	Waddress:	CENTRAL TERMINAL AREA, DFW , TX 75261
Grid:	32-08-9	County:	Dallas
Lat:	32 53 33 N	Elevation:	No Data
Long:	097 02 10 W	Typeofwork:	New Well
Gpsused:	GARMIN	Sdate:	Not Reported
Propuse:	Monitor	Diameter:	5 in From Surface To 10 ft
Completedd:	Not Reported	Bcompletio:	Not Reported
Dmethod:	Not Reported	Packsiz:	16/30
Packedfrom:	3 ft to 10 ft	Tinterval:	No Data
Finterval:	From 0 ft to 1 ft with 2/CONCRETE (#sacks and material)	Cementedby:	DIXIE DRILLING
Sinterval:	No Data	Propertyli:	No Data
Usedmethod:	HAND MIX	Varriance:	No Data
Contaminat:	No Data	Staticleve:	No Data
Verrimetho:	No Data	Packers:	BENTONITE CHIPS 1-3
Surface:	Surface Slab Installed	Typepump:	No Data
Flow:	No Data	Welltests:	No Data
Cementinwe:	No Data	Watertype:	No Data
Pumpbowl:	Not Reported	Chemicalma:	No Data
Yield:	Not Reported	Companynam:	DIXIE DRILLING
Stratadept:	No Data	Ccitystate:	ALVARADO , TX 76009
Undesirabl:	No	Wsignature:	T. SHAUN OBANNON
Companyadd:	9120 MARIANNA WAY	Regnum:	No Data
Licensenum:	4707	Site id:	TXDOL2000042292
Dsignature:	No Data		
Comments:	no data		

AD437
South
1/2 - 1 Mile
Lower

TX WELLS TXMON6000027915

Database:	Submitted Drillers Reports Database	Well Type:	New Well
Well Report #:	28823	Borehole Depth (ft):	10
Proposed Use:	Monitor	Plugging Rpt #:	Not Reported
Injurious Water Quality:	no		

AE438
North
1/2 - 1 Mile
Lower

TX WELLS TXPLU6000051306

Database:	Submitted Drillers Reports Database (Plugged)	Plugging Rpt #:	81531
Well Report #:	286574	Borehole Depth (ft):	25
Well Type:	Monitor		

GEOCHECK® - PHYSICAL SETTING SOURCE MAP FINDINGS

Map ID
 Direction
 Distance
 Elevation

Database EDR ID Number

AE439
North
1/2 - 1 Mile
Lower

TX WELLS TXMON6000282234

Database:	Submitted Drillers Reports Database	Well Type:	New Well
Well Report #:	286574	Borehole Depth (ft):	25
Proposed Use:	Monitor	Plugging Rpt #:	81531
Injurious Water Quality:	no		

AD440
South
1/2 - 1 Mile
Lower

TX WELLS TXMON6000027913

Database:	Submitted Drillers Reports Database	Well Type:	New Well
Well Report #:	28821	Borehole Depth (ft):	10
Proposed Use:	Monitor	Plugging Rpt #:	Not Reported
Injurious Water Quality:	no		

AD441
South
1/2 - 1 Mile
Lower

TX WELLS TXDOL2000042125

Database:	Well Report Database	Fid:	42124
Rec id:	42292	Edr site i:	28821
Owner:	DFW AIRPORT	Ownerwell:	EMW 112
Address:	2001 W. AIRFIELD DR., DFW , TX 75261	Waddress:	CENTRAL TERMINAL AREA, DFW , TX 75261
Grid:	32-08-9	County:	Dallas
Lat:	32 53 31 N	Elevation:	No Data
Long:	097 02 09 W	Typeofwork:	New Well
Gpsused:	GARMIN	Sdate:	Not Reported
Propuse:	Monitor	Diameter:	5 in From Surface To 10 ft
Completedd:	Not Reported	Bcompleto:	Not Reported
Dmethod:	Not Reported	Packsiz:	16/30
Packedfrom:	3 ft to 10 ft	Tinterval:	No Data
Finterval:	From 0 ft to 1 ft with 2/CONCRETE (#sacks and material)	Cementedby:	DIXIE DRILLING
Sinterval:	No Data	Propertyli:	No Data
Usedmethod:	HAND MIX	Varriance:	No Data
Contaminat:	No Data	Staticleve:	No Data
Verrimetho:	No Data	Packers:	BENTONITE CHIPS 1-3
Surface:	Surface Slab Installed	Typepump:	No Data
Flow:	No Data	Welltests:	No Data
Cementinwe:	No Data	Watertype:	No Data
Pumpbowl:	Not Reported	Chemicalma:	No Data
Yield:	Not Reported	Companynam:	DIXIE DRILLING
Stratadept:	No Data	Ccitystate:	ALVARADO , TX 76009
Undesirabl:	No	Wsignature:	T. SHAUN OBANNON
Companyadd:	9120 MARIANNA WAY	Regnum:	No Data
Licensenum:	4707	Site id:	TXDOL2000042125
Dsignature:	No Data		
Comments:	no data		

GEOCHECK® - PHYSICAL SETTING SOURCE MAP FINDINGS

Map ID
Direction
Distance
Elevation

Database EDR ID Number

AD442
South
1/2 - 1 Mile
Lower

TX WELLS TXPLU6000025017

Database:	Submitted Drillers Reports Database (Plugged)		
Well Report #:	Not Reported	Plugging Rpt #:	92196
Well Type:	Monitor	Borehole Depth (ft):	0

AC443
NNW
1/2 - 1 Mile
Lower

TX WELLS TXPLU6000155021

Database:	Submitted Drillers Reports Database (Plugged)		
Well Report #:	419341	Plugging Rpt #:	158416
Well Type:	Monitor	Borehole Depth (ft):	20

AC444
NNW
1/2 - 1 Mile
Lower

TX WELLS TXMON6000411591

Database:	Submitted Drillers Reports Database		
Well Report #:	419341	Well Type:	New Well
Proposed Use:	Monitor	Borehole Depth (ft):	20
Injurious Water Quality:	no	Plugging Rpt #:	158416

AF445
NNW
1/2 - 1 Mile
Lower

TX WELLS TXMON6000429227

Database:	Submitted Drillers Reports Database		
Well Report #:	439192	Well Type:	New Well
Proposed Use:	Environmental Soil Boring	Borehole Depth (ft):	4
Injurious Water Quality:	no	Plugging Rpt #:	Not Reported

AF446
NNW
1/2 - 1 Mile
Lower

TX WELLS TXMON6000429226

Database:	Submitted Drillers Reports Database		
Well Report #:	439189	Well Type:	New Well
Proposed Use:	Environmental Soil Boring	Borehole Depth (ft):	9
Injurious Water Quality:	no	Plugging Rpt #:	Not Reported

GEOCHECK® - PHYSICAL SETTING SOURCE MAP FINDINGS

Map ID
Direction
Distance

Database EDR ID Number

**A1
NNW
1/2 - 1 Mile**

OIL_GAS TXOG90001300683

Surface ID: 1170065
Bottom ID: 1170065
Current Wells #: A6HU
Radioactive: Not Reported

Well Number: 33000
API #: 4243933000H1
Well Type: Gas Well
Side Track: H1

**A2
NNW
1/2 - 1 Mile**

OIL_GAS TXOG90001300680

Surface ID: 1183737
Bottom ID: 1183737
Current Wells #: A10HU
Radioactive: Not Reported

Well Number: 33646
API #: 4243933646H1
Well Type: Gas Well
Side Track: H1

**A3
NNW
1/2 - 1 Mile**

OIL_GAS TXOG90001300678

Surface ID: 1183734
Bottom ID: 1183734
Current Wells #: A8HU
Radioactive: Not Reported

Well Number: 33645
API #: 4243933645H1
Well Type: Gas Well
Side Track: H1

**A4
NNW
1/2 - 1 Mile**

OIL_GAS TXOG90001300684

Surface ID: 1172214
Bottom ID: 1172214
Current Wells #: A4HU
Radioactive: Not Reported

Well Number: 32752
API #: 4243932752H1
Well Type: Gas Well
Side Track: H1

**A5
NNW
1/2 - 1 Mile**

OIL_GAS TXOG90001300681

Surface ID: 1180849
Bottom ID: 1180849
Current Wells #: A3HU
Radioactive: Not Reported

Well Number: 33515
API #: 4243933515H1
Well Type: Gas Well
Side Track: H1

GEOCHECK® - PHYSICAL SETTING SOURCE MAP FINDINGS

Map ID
Direction
Distance

Database EDR ID Number

A6
NNW
1/2 - 1 Mile

OIL_GAS TXOG90001300679

Surface ID: 1180848
Bottom ID: 1180848
Current Wells #: A2HU
Radioactive: Not Reported

Well Number: 33514
API #: 4243933514H1
Well Type: Gas Well
Side Track: H1

A7
NNW
1/2 - 1 Mile

OIL_GAS TXOG90001300685

Surface ID: 1168378
Bottom ID: 1168378
Current Wells #: A7HU
Radioactive: Not Reported

Well Number: 32917
API #: 4243932917H1
Well Type: Gas Well
Side Track: H1

A8
NNW
1/2 - 1 Mile

OIL_GAS TXOG90001300682

Surface ID: 1170036
Bottom ID: 1170036
Current Wells #: A5HU
Radioactive: Not Reported

Well Number: 32807
API #: 4243932807H1
Well Type: Shut-In Well (Gas)
Side Track: H1

GEOCHECK® - PHYSICAL SETTING SOURCE MAP FINDINGS RADON

AREA RADON INFORMATION

State Database: TX Radon

Radon Test Results

County	Mean	Total Sites	%>4 pCi/L	%>20 pCi/L	Min pCi/L	Max pCi/L
TARRANT	1.1	86	3.8	.0	<.5	7.4

Federal EPA Radon Zone for TARRANT County: 3

- Note: Zone 1 indoor average level > 4 pCi/L.
- : Zone 2 indoor average level >= 2 pCi/L and <= 4 pCi/L.
- : Zone 3 indoor average level < 2 pCi/L.

Federal Area Radon Information for TARRANT COUNTY, TX

Number of sites tested: 77

Area	Average Activity	% <4 pCi/L	% 4-20 pCi/L	% >20 pCi/L
Living Area - 1st Floor	1.048 pCi/L	97%	3%	0%
Living Area - 2nd Floor	Not Reported	Not Reported	Not Reported	Not Reported
Basement	0.800 pCi/L	100%	0%	0%

PHYSICAL SETTING SOURCE RECORDS SEARCHED

TOPOGRAPHIC INFORMATION

USGS 7.5' Digital Elevation Model (DEM)

Source: United States Geologic Survey

EDR acquired the USGS 7.5' Digital Elevation Model in 2002 and updated it in 2006. The 7.5 minute DEM corresponds to the USGS 1:24,000- and 1:25,000-scale topographic quadrangle maps. The DEM provides elevation data with consistent elevation units and projection.

Current USGS 7.5 Minute Topographic Map

Source: U.S. Geological Survey

HYDROLOGIC INFORMATION

Flood Zone Data: This data was obtained from the Federal Emergency Management Agency (FEMA). It depicts 100-year and 500-year flood zones as defined by FEMA. It includes the National Flood Hazard Layer (NFHL) which incorporates Flood Insurance Rate Map (FIRM) data and Q3 data from FEMA in areas not covered by NFHL.

Source: FEMA

Telephone: 877-336-2627

Date of Government Version: 2003, 2015

NWI: National Wetlands Inventory. This data, available in select counties across the country, was obtained by EDR in 2002, 2005, 2010 and 2015 from the U.S. Fish and Wildlife Service.

State Wetlands Data: Wetland Inventory

Source: Texas General Land Office

Telephone: 512-463-0745

HYDROGEOLOGIC INFORMATION

AQUIFLOW^R Information System

Source: EDR proprietary database of groundwater flow information

EDR has developed the AQUIFLOW Information System (AIS) to provide data on the general direction of groundwater flow at specific points. EDR has reviewed reports submitted to regulatory authorities at select sites and has extracted the date of the report, hydrogeologically determined groundwater flow direction and depth to water table information.

GEOLOGIC INFORMATION

Geologic Age and Rock Stratigraphic Unit

Source: P.G. Schruben, R.E. Arndt and W.J. Bawiec, Geology of the Conterminous U.S. at 1:2,500,000 Scale - A digital representation of the 1974 P.B. King and H.M. Beikman Map, USGS Digital Data Series DDS - 11 (1994).

STATSGO: State Soil Geographic Database

Source: Department of Agriculture, Natural Resources Conservation Service (NRCS)

The U.S. Department of Agriculture's (USDA) Natural Resources Conservation Service (NRCS) leads the national Conservation Soil Survey (NCSS) and is responsible for collecting, storing, maintaining and distributing soil survey information for privately owned lands in the United States. A soil map in a soil survey is a representation of soil patterns in a landscape. Soil maps for STATSGO are compiled by generalizing more detailed (SSURGO) soil survey maps.

SSURGO: Soil Survey Geographic Database

Source: Department of Agriculture, Natural Resources Conservation Service (NRCS)

Telephone: 800-672-5559

SSURGO is the most detailed level of mapping done by the Natural Resources Conservation Service, mapping scales generally range from 1:12,000 to 1:63,360. Field mapping methods using national standards are used to construct the soil maps in the Soil Survey Geographic (SSURGO) database. SSURGO digitizing duplicates the original soil survey maps. This level of mapping is designed for use by landowners, townships and county natural resource planning and management.

PHYSICAL SETTING SOURCE RECORDS SEARCHED

LOCAL / REGIONAL WATER AGENCY RECORDS

FEDERAL WATER WELLS

PWS: Public Water Systems

Source: EPA/Office of Drinking Water

Telephone: 202-564-3750

Public Water System data from the Federal Reporting Data System. A PWS is any water system which provides water to at least 25 people for at least 60 days annually. PWSs provide water from wells, rivers and other sources.

PWS ENF: Public Water Systems Violation and Enforcement Data

Source: EPA/Office of Drinking Water

Telephone: 202-564-3750

Violation and Enforcement data for Public Water Systems from the Safe Drinking Water Information System (SDWIS) after August 1995. Prior to August 1995, the data came from the Federal Reporting Data System (FRDS).

USGS Water Wells: USGS National Water Inventory System (NWIS)

This database contains descriptive information on sites where the USGS collects or has collected data on surface water and/or groundwater. The groundwater data includes information on wells, springs, and other sources of groundwater.

STATE RECORDS

Public Water Supply Sources Databases

Source: Texas Commission on Environmental Quality

Telephone: 512-239-6199

Locations of public drinking water sources maintained by the TCEQ.

Groundwater Database

Source: Texas Water Development Board

Telephone: 512-936-0837

Well Report Database

Source: Department of Licensing and Regulation

Telephone: 512-936-0833

Water Well Database

Source: Harris-Galveston Coastal Subsidence District

Telephone: 281-486-1105

Brackish Resources Aquifer Characterization System Database

Source: Texas Water Development Board

WDB's Brackish Resources Aquifer Characterization System (BRACS) was designed to map and characterize the brackish aquifers of Texas in greater detail than previous studies. The information is contained in the BRACS Database and project data are summarized in a project report with companion geographic information system data files.

Submitted Driller's Reports Database

Source: Texas Water Development Board

Telephone: 512-936-0833

The Submitted Driller's Report Database is populated from the online Texas Well Report Submission and Retrieval System which is a cooperative Texas Department of Licensing and Regulation (TDLR) and Texas Water Development Board (TWDB) application that registered water-well drillers use to submit their required reports.

OTHER STATE DATABASE INFORMATION

PHYSICAL SETTING SOURCE RECORDS SEARCHED

Texas Oil and Gas Wells

Source: Texas Railroad Commission
Telephone: 512-463-6882
Oil and gas well locations.

RADON

State Database: TX Radon

Source: Department of Health
Telephone: 512-834-6688
Rinal Report of the Texas Indoor Radon Survey

Area Radon Information

Source: USGS
Telephone: 703-356-4020
The National Radon Database has been developed by the U.S. Environmental Protection Agency (USEPA) and is a compilation of the EPA/State Residential Radon Survey and the National Residential Radon Survey. The study covers the years 1986 - 1992. Where necessary data has been supplemented by information collected at private sources such as universities and research institutions.

EPA Radon Zones

Source: EPA
Telephone: 703-356-4020
Sections 307 & 309 of IRAA directed EPA to list and identify areas of U.S. with the potential for elevated indoor radon levels.

OTHER

Airport Landing Facilities: Private and public use landing facilities

Source: Federal Aviation Administration, 800-457-6656

Epicenters: World earthquake epicenters, Richter 5 or greater

Source: Department of Commerce, National Oceanic and Atmospheric Administration

Earthquake Fault Lines: The fault lines displayed on EDR's Topographic map are digitized quaternary faultlines, prepared in 1975 by the United State Geological Survey

STREET AND ADDRESS INFORMATION

© 2015 TomTom North America, Inc. All rights reserved. This material is proprietary and the subject of copyright protection and other intellectual property rights owned by or licensed to Tele Atlas North America, Inc. The use of this material is subject to the terms of a license agreement. You will be held liable for any unauthorized copying or disclosure of this material.