

**Staging Area 1**

Staging Area 1  
Dallas, TX 75261

Inquiry Number: 7411289.6s  
August 08, 2023

# The EDR Radius Map™ Report with GeoCheck®



6 Armstrong Road, 4th floor  
Shelton, CT 06484  
Toll Free: 800.352.0050  
[www.edrnet.com](http://www.edrnet.com)

# TABLE OF CONTENTS

<u>SECTION</u>	<u>PAGE</u>
Executive Summary .....	ES1
Overview Map .....	2
Detail Map .....	3
Map Findings Summary .....	4
Map Findings .....	8
Orphan Summary .....	200
Government Records Searched/Data Currency Tracking .....	GR-1
 <b><u>GEOCHECK ADDENDUM</u></b>	
Physical Setting Source Addendum .....	A-1
Physical Setting Source Summary .....	A-2
Physical Setting SSURGO Soil Map .....	A-5
Physical Setting Source Map .....	A-8
Physical Setting Source Map Findings .....	A-10
Physical Setting Source Records Searched .....	PSGR-1

*Thank you for your business.*  
Please contact EDR at 1-800-352-0050  
with any questions or comments.

### Disclaimer - Copyright and Trademark Notice

This Report contains certain information obtained from a variety of public and other sources reasonably available to Environmental Data Resources, LLC. It cannot be concluded from this Report that coverage information for the target and surrounding properties does not exist from other sources. This Report is provided on an "AS IS", "AS AVAILABLE" basis. **NO WARRANTY EXPRESS OR IMPLIED IS MADE WHATSOEVER IN CONNECTION WITH THIS REPORT. ENVIRONMENTAL DATA RESOURCES, LLC AND ITS SUBSIDIARIES, AFFILIATES AND THIRD PARTY SUPPLIERS DISCLAIM ALL WARRANTIES, OF ANY KIND OR NATURE, EXPRESS OR IMPLIED, ARISING OUT OF OR RELATED TO THIS REPORT OR ANY OF THE DATA AND INFORMATION PROVIDED IN THIS REPORT, INCLUDING WITHOUT LIMITATION, ANY WARRANTIES REGARDING ACCURACY, QUALITY, CORRECTNESS, COMPLETENESS, COMPREHENSIVENESS, SUITABILITY, MERCHANTABILITY, FITNESS FOR A PARTICULAR PURPOSE, TITLE, NON-INFRINGEMENT, MISAPPROPRIATION, OR OTHERWISE. ALL RISK IS ASSUMED BY THE USER. IN NO EVENT SHALL ENVIRONMENTAL DATA RESOURCES, LLC OR ITS SUBSIDIARIES, AFFILIATES OR THIRD PARTY SUPPLIERS BE LIABLE TO ANYONE FOR ANY DIRECT, INCIDENTAL, INDIRECT, SPECIAL, CONSEQUENTIAL OR OTHER DAMAGES OF ANY TYPE OR KIND (INCLUDING BUT NOT LIMITED TO LOSS OF PROFITS, LOSS OF USE, OR LOSS OF DATA) INFORMATION PROVIDED IN THIS REPORT.** Any analyses, estimates, ratings, environmental risk levels, or risk codes provided in this Report are provided for illustrative purposes only, and are not intended to provide, nor should they be interpreted as providing any facts regarding, or prediction or forecast of, any environmental risk for any property. Only an assessment performed by a qualified environmental professional can provide findings, opinions or conclusions regarding the environmental risk or conditions in, on or at any property.

Copyright 2023 by Environmental Data Resources, LLC. All rights reserved. Reproduction in any media or format, in whole or in part, of any report or map of Environmental Data Resources, LLC, or its affiliates, is prohibited without prior written permission.

EDR and its logos (including Sanborn and Sanborn Map) are trademarks of Environmental Data Resources, LLC or its affiliates. All other trademarks used herein are the property of their respective owners.

## EXECUTIVE SUMMARY

A search of available environmental records was conducted by Environmental Data Resources, Inc (EDR). The report was designed to assist parties seeking to meet the search requirements of EPA's Standards and Practices for All Appropriate Inquiries (40 CFR Part 312), the ASTM Standard Practice for Environmental Site Assessments (E1527 - 21), the ASTM Standard Practice for Environmental Site Assessments for Forestland or Rural Property (E2247 - 16), the ASTM Standard Practice for Limited Environmental Due Diligence: Transaction Screen Process (E1528 - 22) or custom requirements developed for the evaluation of environmental risk associated with a parcel of real estate.

### TARGET PROPERTY INFORMATION

#### ADDRESS

STAGING AREA 1  
DALLAS, TX 75261

#### COORDINATES

Latitude (North): 32.8869390 - 32° 53' 12.98"  
Longitude (West): 97.0188810 - 97° 1' 7.97"  
Universal Tranverse Mercator: Zone 14  
UTM X (Meters): 685322.9  
UTM Y (Meters): 3640302.5  
Elevation: 545 ft. above sea level

### USGS TOPOGRAPHIC MAP ASSOCIATED WITH TARGET PROPERTY

Target Property Map:	12969224 GRAPEVINE, TX
Version Date:	2019
Northeast Map:	12797323 CARROLLTON, TX
Version Date:	2019
Southeast Map:	12797367 IRVING, TX
Version Date:	2019
Southwest Map:	12969218 EULESS, TX
Version Date:	2019

### AERIAL PHOTOGRAPHY IN THIS REPORT

Portions of Photo from:	20201111, 20201011
Source:	USDA

MAPPED SITES SUMMARY

Target Property Address:  
 STAGING AREA 1  
 DALLAS, TX 75261

Click on Map ID to see full detail.

MAP ID	SITE NAME	ADDRESS	DATABASE ACRONYMS	RELATIVE ELEVATION	DIST (ft. & mi.) DIRECTION
<a href="#">A1</a>		2901 EAST 28TH STREE	AQUEOUS FOAM NRC	Lower	1 ft.
<a href="#">A2</a>		2901 EAST 28TH ST, A	AQUEOUS FOAM NRC	Lower	1 ft.
<a href="#">A3</a>	DALLAS FORT WORTH AI		PFAS ECHO	Higher	1 ft.
<a href="#">A4</a>	DALLAS FORT WORTH AI	2901 E 28TH ST	RCRA NonGen / NLR, FINDS, ECHO	Higher	1 ft.
<a href="#">A5</a>	DELTA AIRLINES	2901 E 28TH ST	LPST	Lower	1 ft.
<a href="#">A6</a>	AIRCRAFT MAINTENANCE	2901 E 28TH ST	RCRA-SQG	Lower	1 ft.
<a href="#">7</a>	DALLAS FORT WORTH AI	2600 E AIRFIELD DR	AST	Lower	1 ft.
<a href="#">A8</a>	AIRCRAFT MAINTENANCE	2901 E 28TH ST	AIRS, Ind. Haz Waste, COMP HIST, CENTRAL REGISTRY	Lower	1 ft.
<a href="#">B9</a>	VEHICLE MAINTENANCE	2910 E AIRFIELD DR	RDR	Higher	507, 0.096, SSE
<a href="#">B10</a>	AIRPORT MAINTENANCE	2930 E AIRFIELD DR	AST	Higher	612, 0.116, SSE
<a href="#">B11</a>	BUS FUELING STATION	2930 E. AIRFIELD DR.	RDR	Higher	612, 0.116, SSE
<a href="#">B12</a>	VEHICLE MAINTEN TRAN	2930 E AIRFIELD DR	RDR	Higher	612, 0.116, SSE
<a href="#">C13</a>	DALLAS FORT WORTH IN	2426 E AIRFIELD DR	RCRA-SQG, FINDS	Lower	1000, 0.189, NNE
<a href="#">C14</a>	DALLAS FORT WORTH IN	2426 E AIRFIELD DR	Ind. Haz Waste	Lower	1000, 0.189, NNE
<a href="#">15</a>	AMERICAN AIRLINES	AIRMAIL AUTOMOTIVE	UST, Financial Assurance	Higher	1256, 0.238, SE
<a href="#">D16</a>	DFW AIRPORT MAINTENA	3010 E AIRFIELD DR	LPST	Higher	1441, 0.273, SSE
<a href="#">D17</a>	DFW INTERNATIONAL AI	3010 E AIRFIELD DR	RDR	Higher	1441, 0.273, SSE
<a href="#">D18</a>	DFW COOLANT	3010 E. AIRFIELD DR.	SEMS	Higher	1441, 0.273, SSE
<a href="#">D19</a>	DFW INTL AIRPORT BOA	3010 E AIRFIELD DR	LPST	Higher	1441, 0.273, SSE
<a href="#">E20</a>	DFW INTERNATIONAL AI	3100 E 30TH ST	RDR	Higher	1850, 0.350, SSW
<a href="#">E21</a>	DALLAS/FORT WORTH IN	3122 E 30TH ST 1W AR	RDR	Higher	1855, 0.351, SSW
<a href="#">E22</a>	VEHICLE MAINTENANCE	3122 E 30TH ST	LPST	Higher	1855, 0.351, SSW
<a href="#">E23</a>	DPS FIRE TRAINING PI	3122 E 30TH ST	LPST	Higher	1855, 0.351, SSW
<a href="#">E24</a>	AVIS RENT A CAR SYST	3122 E 30TH ST	LPST	Higher	1855, 0.351, SSW
<a href="#">E25</a>	DPS STATION 4 TANK 2	3122 E 30TH ST	LPST	Higher	1855, 0.351, SSW
<a href="#">E26</a>	FACILITIES MAINTENAN	3122 E 30TH ST	LPST	Higher	1855, 0.351, SSW
<a href="#">E27</a>	D FW WORTH INTL AIRP	3122 E 30TH ST	LPST	Higher	1855, 0.351, SSW
<a href="#">E28</a>	DPS STATION 3	3122 E 30TH ST	LPST	Higher	1855, 0.351, SSW
<a href="#">E29</a>	AVIS RENT A CAR SYST	3122 E 30TH ST	LPST	Higher	1855, 0.351, SSW
<a href="#">E30</a>	DFW PAVING GROUNDS B	3122 E 30TH ST	LPST	Higher	1855, 0.351, SSW
<a href="#">E31</a>	DFW INTERNATIONAL AI	3122 E 30TH ST	LPST	Higher	1855, 0.351, SSW
<a href="#">E32</a>	HERTZ RENT A CAR N S	3080 E 30TH	LPST	Higher	1857, 0.352, South
<a href="#">E33</a>	AMERICAN AIRLINES	3080 E 30TH	LPST	Higher	1857, 0.352, South
<a href="#">E34</a>	BUDGET RENT A CAR SO	3080 CARBON RD	LPST	Higher	1857, 0.352, South
<a href="#">E35</a>	BUDGET RENT A CAR	3080 CARBON RD	LPST	Higher	1857, 0.352, South
<a href="#">E36</a>	DFW INTERNATIONAL AI	3080 CARBON RD	LPST, Financial Assurance, GCC	Higher	1857, 0.352, South
<a href="#">E37</a>	HERTZ RENTAL CAR	3080 E 30TH	LPST	Higher	1857, 0.352, South
<a href="#">38</a>	DALLAS FORT WORTH IN	3100 E 30TH ST	RCRA NonGen / NLR, FINDS, ECHO, Financial...	Higher	2097, 0.397, SSE

# EXECUTIVE SUMMARY

## TARGET PROPERTY SEARCH RESULTS

The target property was not listed in any of the databases searched by EDR.

## DATABASES WITH NO MAPPED SITES

No mapped sites were found in EDR's search of available ("reasonably ascertainable ") government records either on the target property or within the search radius around the target property for the following databases:

## STANDARD ENVIRONMENTAL RECORDS

### ***Lists of Federal NPL (Superfund) sites***

NPL..... National Priority List  
Proposed NPL..... Proposed National Priority List Sites  
NPL LIENS..... Federal Superfund Liens

### ***Lists of Federal Delisted NPL sites***

Delisted NPL..... National Priority List Deletions

### ***Lists of Federal sites subject to CERCLA removals and CERCLA orders***

FEDERAL FACILITY..... Federal Facility Site Information listing

### ***Lists of Federal CERCLA sites with NFRAP***

SEMS-ARCHIVE..... Superfund Enterprise Management System Archive

### ***Lists of Federal RCRA facilities undergoing Corrective Action***

CORRACTS..... Corrective Action Report

### ***Lists of Federal RCRA TSD facilities***

RCRA-TSDF..... RCRA - Treatment, Storage and Disposal

### ***Lists of Federal RCRA generators***

RCRA-LQG..... RCRA - Large Quantity Generators  
RCRA-VSQG..... RCRA - Very Small Quantity Generators (Formerly Conditionally Exempt Small Quantity Generators)

### ***Federal institutional controls / engineering controls registries***

LUCIS..... Land Use Control Information System  
US ENG CONTROLS..... Engineering Controls Sites List  
US INST CONTROLS..... Institutional Controls Sites List

## EXECUTIVE SUMMARY

### ***Federal ERNS list***

ERNS..... Emergency Response Notification System

### ***Lists of state- and tribal (Superfund) equivalent sites***

SHWS..... State Superfund Registry

### ***Lists of state and tribal landfills and solid waste disposal facilities***

SWF/LF..... Permitted Solid Waste Facilities

CLI..... Closed Landfill Inventory

DEBRIS..... Approved Debris Management Sites Locations

WASTE MGMT..... Commercial Hazardous & Solid Waste Management Facilities

### ***Lists of state and tribal leaking storage tanks***

INDIAN LUST..... Leaking Underground Storage Tanks on Indian Land

### ***Lists of state and tribal registered storage tanks***

FEMA UST..... Underground Storage Tank Listing

INDIAN UST..... Underground Storage Tanks on Indian Land

TANKS..... Petroleum Storage Tanks Listing

### ***State and tribal institutional control / engineering control registries***

AUL..... Sites with Controls

### ***Lists of state and tribal voluntary cleanup sites***

VCP..... Voluntary Cleanup Program Database

INDIAN VCP..... Voluntary Cleanup Priority Listing

### ***Lists of state and tribal brownfield sites***

BROWNFIELDS..... Brownfields Site Assessments

### **ADDITIONAL ENVIRONMENTAL RECORDS**

#### ***Local Brownfield lists***

US BROWNFIELDS..... A Listing of Brownfields Sites

#### ***Local Lists of Landfill / Solid Waste Disposal Sites***

SWRCY..... Recycling Facility Listing

HIST LF..... Historical Information About Municipal Solid Waste Facilities

INDIAN ODI..... Report on the Status of Open Dumps on Indian Lands

ODI..... Open Dump Inventory

DEBRIS REGION 9..... Torres Martinez Reservation Illegal Dump Site Locations

IHS OPEN DUMPS..... Open Dumps on Indian Land

#### ***Local Lists of Hazardous waste / Contaminated Sites***

US HIST CDL..... Delisted National Clandestine Laboratory Register

## EXECUTIVE SUMMARY

CDL..... CDL  
PRIORITYCLEANERS..... Dry Cleaner Remediation Program Prioritization List  
DEL SHWS..... Deleted Superfund Registry Sites  
US CDL..... National Clandestine Laboratory Register  
CENTRAL REGISTRY..... CENTRAL REGISTRY

### **Local Lists of Registered Storage Tanks**

NON REGIST PST..... Petroleum Storage Tank Non Registered

### **Local Land Records**

HIST LIENS..... Environmental Liens Listing  
LIENS..... Environmental Liens Listing  
LIENS 2..... CERCLA Lien Information

### **Records of Emergency Release Reports**

HMIRS..... Hazardous Materials Information Reporting System  
SPILLS..... Spills Database  
SPILLS 90..... SPILLS 90 data from FirstSearch  
SPILLS 80..... SPILLS 80 data from FirstSearch

### **Other Ascertainable Records**

FUDS..... Formerly Used Defense Sites  
DOD..... Department of Defense Sites  
SCRD DRYCLEANERS..... State Coalition for Remediation of Drycleaners Listing  
US FIN ASSUR..... Financial Assurance Information  
EPA WATCH LIST..... EPA WATCH LIST  
2020 COR ACTION..... 2020 Corrective Action Program List  
TSCA..... Toxic Substances Control Act  
TRIS..... Toxic Chemical Release Inventory System  
SSTS..... Section 7 Tracking Systems  
ROD..... Records Of Decision  
RMP..... Risk Management Plans  
RAATS..... RCRA Administrative Action Tracking System  
PRP..... Potentially Responsible Parties  
PADS..... PCB Activity Database System  
ICIS..... Integrated Compliance Information System  
FTTS..... FIFRA/ TSCA Tracking System - FIFRA (Federal Insecticide, Fungicide, & Rodenticide Act)/TSCA (Toxic Substances Control Act)  
MLTS..... Material Licensing Tracking System  
COAL ASH DOE..... Steam-Electric Plant Operation Data  
COAL ASH EPA..... Coal Combustion Residues Surface Impoundments List  
PCB TRANSFORMER..... PCB Transformer Registration Database  
RADINFO..... Radiation Information Database  
HIST FTTS..... FIFRA/TSCA Tracking System Administrative Case Listing  
DOT OPS..... Incident and Accident Data  
CONSENT..... Superfund (CERCLA) Consent Decrees  
INDIAN RESERV..... Indian Reservations  
FUSRAP..... Formerly Utilized Sites Remedial Action Program  
UMTRA..... Uranium Mill Tailings Sites  
LEAD SMELTERS..... Lead Smelter Sites  
US AIRS..... Aerometric Information Retrieval System Facility Subsystem

## EXECUTIVE SUMMARY

US MINES.....	Mines Master Index File
ABANDONED MINES.....	Abandoned Mines
FINDS.....	Facility Index System/Facility Registry System
ECHO.....	Enforcement & Compliance History Information
DOCKET HWC.....	Hazardous Waste Compliance Docket Listing
UXO.....	Unexploded Ordnance Sites
FUELS PROGRAM.....	EPA Fuels Program Registered Listing
PFAS NPL.....	Superfund Sites with PFAS Detections Information
PFAS FEDERAL SITES.....	Federal Sites PFAS Information
PFAS TSCA.....	PFAS Manufacture and Imports Information
PFAS RCRA MANIFEST.....	PFAS Transfers Identified In the RCRA Database Listing
PFAS ATSDR.....	PFAS Contamination Site Location Listing
PFAS WQP.....	Ambient Environmental Sampling for PFAS
PFAS NPDES.....	Clean Water Act Discharge Monitoring Information
PFAS ECHO FIRE TRAINING.....	Facilities in Industries that May Be Handling PFAS Listing
PFAS PART 139 AIRPORT.....	All Certified Part 139 Airports PFAS Information Listing
PFAS.....	PFAS Contamination Site Location Listing
AQUEOUS FOAM.....	AFFF Sites Listing
AIRS.....	Current Emission Inventory Data
APAR.....	Affected Property Assessment Report Site Listing
ASBESTOS.....	ASBESTOS
COAL ASH.....	Coal Ash Disposal Sites
DRYCLEANERS.....	Drycleaner Registration Database Listing
ED AQUIF.....	Edwards Aquifer Permits
ENF.....	Notice of Violations Listing
Financial Assurance.....	Financial Assurance Information Listing
GCC.....	Groundwater Contamination Cases
IOP.....	Innocent Owner/Operator Program
LEAD.....	LEAD
MSD.....	Municipal Settings Designations Database
NPDES.....	NPDES Facility List
RWS.....	Radioactive Waste Sites
TIER 2.....	Tier 2 Chemical Inventory Reports
UIC.....	Underground Injection Wells Database Listing
IHW CORR ACTION.....	Industrial and Hazardous Waste Corrective Action Information
PST STAGE 2.....	PST Stage 2
COMP HIST.....	Compliance History Listing
MINES MRDS.....	Mineral Resources Data System
PFAS TRIS.....	List of PFAS Added to the TRI

### EDR HIGH RISK HISTORICAL RECORDS

#### ***EDR Exclusive Records***

EDR MGP.....	EDR Proprietary Manufactured Gas Plants
EDR Hist Auto.....	EDR Exclusive Historical Auto Stations
EDR Hist Cleaner.....	EDR Exclusive Historical Cleaners

### EDR RECOVERED GOVERNMENT ARCHIVES

#### ***Exclusive Recovered Govt. Archives***

RGA HWS.....	Recovered Government Archive State Hazardous Waste Facilities List
--------------	--



# EXECUTIVE SUMMARY

RGA LF..... Recovered Government Archive Solid Waste Facilities List

## SURROUNDING SITES: SEARCH RESULTS

Surrounding sites were identified in the following databases.

Elevations have been determined from the USGS Digital Elevation Model and should be evaluated on a relative (not an absolute) basis. Relative elevation information between sites of close proximity should be field verified. Sites with an elevation equal to or higher than the target property have been differentiated below from sites with an elevation lower than the target property.

Page numbers and map identification numbers refer to the EDR Radius Map report where detailed data on individual sites can be reviewed.

Sites listed in ***bold italics*** are in multiple databases.

Unmappable (orphan) sites are not considered in the foregoing analysis.

## STANDARD ENVIRONMENTAL RECORDS

### ***Lists of Federal sites subject to CERCLA removals and CERCLA orders***

SEMS: SEMS (Superfund Enterprise Management System) tracks hazardous waste sites, potentially hazardous waste sites, and remedial activities performed in support of EPA's Superfund Program across the United States. The list was formerly know as CERCLIS, renamed to SEMS by the EPA in 2015. The list contains data on potentially hazardous waste sites that have been reported to the USEPA by states, municipalities, private companies and private persons, pursuant to Section 103 of the Comprehensive Environmental Response, Compensation, and Liability Act (CERCLA). This dataset also contains sites which are either proposed to or on the National Priorities List (NPL) and the sites which are in the screening and assessment phase for possible inclusion on the NPL.

A review of the SEMS list, as provided by EDR, and dated 06/22/2023 has revealed that there is 1 SEMS site within approximately 0.5 miles of the target property.

<u>Equal/Higher Elevation</u>	<u>Address</u>	<u>Direction / Distance</u>	<u>Map ID</u>	<u>Page</u>
DFW COOLANT	3010 E. AIRFIELD DR.	SSE 1/4 - 1/2 (0.273 mi.)	D18	142

### ***Lists of Federal RCRA generators***

RCRA-SQG: RCRAInfo is EPA's comprehensive information system, providing access to data supporting the Resource Conservation and Recovery Act (RCRA) of 1976 and the Hazardous and Solid Waste Amendments (HSWA) of 1984. The database includes selective information on sites which generate, transport, store, treat and/or dispose of hazardous waste as defined by the Resource Conservation and Recovery Act (RCRA). Small quantity generators (SQGs) generate between 100 kg and 1,000 kg of hazardous waste per month.

A review of the RCRA-SQG list, as provided by EDR, and dated 03/06/2023 has revealed that there are 2 RCRA-SQG sites within approximately 0.25 miles of the target property.

<u>Lower Elevation</u>	<u>Address</u>	<u>Direction / Distance</u>	<u>Map ID</u>	<u>Page</u>
AIRCRAFT MAINTENANCE EPA ID:: TXR000078095	2901 E 28TH ST	0 - 1/8 (0.000 mi.)	A6	26
<b><i>DALLAS FORT WORTH IN</i></b>	<b><i>2426 E AIRFIELD DR</i></b>	<b><i>NNE 1/8 - 1/4 (0.189 mi.)</i></b>	<b><i>C13</i></b>	<b><i>75</i></b>

## EXECUTIVE SUMMARY

EPA ID:: TXR000066217

### ***Lists of state and tribal leaking storage tanks***

LPST: The Leaking Petroleum Storage Tank Incident Reports contain an inventory of reported leaking petroleum storage tank incidents. The data come from the Texas Commission on Environmental Quality's Leaking Petroleum Storage Tank Database.

A review of the LPST list, as provided by EDR, and dated 03/28/2023 has revealed that there are 19 LPST sites within approximately 0.5 miles of the target property.

<u>Equal/Higher Elevation</u>	<u>Address</u>	<u>Direction / Distance</u>	<u>Map ID</u>	<u>Page</u>
DFW AIRPORT MAINTENA LPST Id: 097237 CA Status: 6A - FINAL CONCURRENCE ISSUED Facility ID: 0021747 Status Code: FINAL CONCURRENCE ISSUED, CASE CLOSED	3010 E AIRFIELD DR	SSE 1/4 - 1/2 (0.273 mi.)	D16	141
DFW INTL AIRPORT BOA LPST Id: 096558 CA Status: 6A - FINAL CONCURRENCE ISSUED Facility ID: 0021747 Status Code: FINAL CONCURRENCE ISSUED, CASE CLOSED	3010 E AIRFIELD DR	SSE 1/4 - 1/2 (0.273 mi.)	D19	143
VEHICLE MAINTENANCE LPST Id: 107750 CA Status: 6A - FINAL CONCURRENCE ISSUED Facility ID: 0021747 Status Code: FINAL CONCURRENCE ISSUED, CASE CLOSED	3122 E 30TH ST	SSW 1/4 - 1/2 (0.351 mi.)	E22	145
DPS FIRE TRAINING PI LPST Id: 101346 CA Status: 6A - FINAL CONCURRENCE ISSUED Facility ID: 0021747 Status Code: FINAL CONCURRENCE ISSUED, CASE CLOSED	3122 E 30TH ST	SSW 1/4 - 1/2 (0.351 mi.)	E23	146
AVIS RENT A CAR SYST LPST Id: 091282 CA Status: 6A - FINAL CONCURRENCE ISSUED Facility ID: 0023814 Status Code: FINAL CONCURRENCE ISSUED, CASE CLOSED	3122 E 30TH ST	SSW 1/4 - 1/2 (0.351 mi.)	E24	146
DPS STATION 4 TANK 2 LPST Id: 107909 CA Status: 6A - FINAL CONCURRENCE ISSUED Facility ID: 0021747 Status Code: FINAL CONCURRENCE ISSUED, CASE CLOSED	3122 E 30TH ST	SSW 1/4 - 1/2 (0.351 mi.)	E25	147
FACILITIES MAINTENAN LPST Id: 101347 CA Status: 6P - FINAL PENDING WELL PLUG Facility ID: 0021747 Status Code: FINAL CONCURRENCE PENDING DOCUMENTATION OF WELL PLUGGING	3122 E 30TH ST	SSW 1/4 - 1/2 (0.351 mi.)	E26	148
D FW WORTH INTL AIRP LPST Id: 096180	3122 E 30TH ST	SSW 1/4 - 1/2 (0.351 mi.)	E27	148

## EXECUTIVE SUMMARY

CA Status: 6A - FINAL CONCURRENCE ISSUED				
Facility ID: 0021747				
Status Code: FINAL CONCURRENCE ISSUED, CASE CLOSED				
DPS STATION 3	3122 E 30TH ST	SSW 1/4 - 1/2 (0.351 mi.)	E28	149
LPST Id: 097174				
CA Status: 6A - FINAL CONCURRENCE ISSUED				
Facility ID: 0021747				
Status Code: FINAL CONCURRENCE ISSUED, CASE CLOSED				
AVIS RENT A CAR SYST	3122 E 30TH ST	SSW 1/4 - 1/2 (0.351 mi.)	E29	150
LPST Id: 091877				
CA Status: 6A - FINAL CONCURRENCE ISSUED				
Facility ID: 0023813				
Status Code: FINAL CONCURRENCE ISSUED, CASE CLOSED				
DFW PAVING GROUNDS B	3122 E 30TH ST	SSW 1/4 - 1/2 (0.351 mi.)	E30	150
LPST Id: 105552				
CA Status: 6A - FINAL CONCURRENCE ISSUED				
Facility ID: 0021747				
Status Code: FINAL CONCURRENCE ISSUED, CASE CLOSED				
DFW INTERNATIONAL AI	3122 E 30TH ST	SSW 1/4 - 1/2 (0.351 mi.)	E31	151
LPST Id: 097550				
CA Status: 6A - FINAL CONCURRENCE ISSUED				
Facility ID: 0021747				
Status Code: FINAL CONCURRENCE ISSUED, CASE CLOSED				
HERTZ RENT A CAR N S	3080 E 30TH	S 1/4 - 1/2 (0.352 mi.)	E32	152
LPST Id: 099015				
CA Status: 6A - FINAL CONCURRENCE ISSUED				
Facility ID: 0031385				
Status Code: FINAL CONCURRENCE ISSUED, CASE CLOSED				
AMERICAN AIRLINES	3080 E 30TH	S 1/4 - 1/2 (0.352 mi.)	E33	152
LPST Id: 112724				
CA Status: 6P - FINAL PENDING WELL PLUG				
Facility ID: 0066041				
Status Code: FINAL CONCURRENCE PENDING DOCUMENTATION OF WELL PLUGGING				
BUDGET RENT A CAR SO	3080 CARBON RD	S 1/4 - 1/2 (0.352 mi.)	E34	153
LPST Id: 105997				
LPST Id: 091770				
CA Status: 6A - FINAL CONCURRENCE ISSUED				
CA Status: 3 - MONITORING				
Facility ID: 0031044				
Status Code: FINAL CONCURRENCE ISSUED, CASE CLOSED				
Status Code: MONITORING				
BUDGET RENT A CAR	3080 CARBON RD	S 1/4 - 1/2 (0.352 mi.)	E35	154
LPST Id: 096862				
CA Status: 6A - FINAL CONCURRENCE ISSUED				
Facility ID: 0031044				
Status Code: FINAL CONCURRENCE ISSUED, CASE CLOSED				
<b>DFW INTERNATIONAL AI</b>	<b>3080 CARBON RD</b>	<b>S 1/4 - 1/2 (0.352 mi.)</b>	<b>E36</b>	<b>155</b>
LPST Id: 120545				
CA Status: 6P - FINAL PENDING WELL PLUG				
HERTZ RENTAL CAR	3080 E 30TH	S 1/4 - 1/2 (0.352 mi.)	E37	159
LPST Id: 098686				

## EXECUTIVE SUMMARY

CA Status: 6A - FINAL CONCURRENCE ISSUED  
 Facility ID: 0031385  
 Status Code: FINAL CONCURRENCE ISSUED, CASE CLOSED

<u>Lower Elevation</u>	<u>Address</u>	<u>Direction / Distance</u>	<u>Map ID</u>	<u>Page</u>
DELTA AIRLINES LPST Id: 096138 CA Status: 6A - FINAL CONCURRENCE ISSUED Facility ID: 0013043 Status Code: FINAL CONCURRENCE ISSUED, CASE CLOSED	2901 E 28TH ST	0 - 1/8 (0.000 mi.)	A5	25

RDR: An owner-operator permanently removing an underground storage tank system from service must determine whether a release of a stored regulated substance has occurred. Assemble and submit documentation of tank removal and release determination?including the details of all excavation, removal, and sampling activities?to the TCEQ using the PST Program?s Release Determination Report form (TCEQ-00621).

A review of the RDR list, as provided by EDR, and dated 03/29/2023 has revealed that there are 7 RDR sites within approximately 0.5 miles of the target property.

<u>Equal/Higher Elevation</u>	<u>Address</u>	<u>Direction / Distance</u>	<u>Map ID</u>	<u>Page</u>
VEHICLE MAINTENANCE	2910 E AIRFIELD DR	SSE 0 - 1/8 (0.096 mi.)	B9	71
BUS FUELING STATION	2930 E. AIRFIELD DR.	SSE 0 - 1/8 (0.116 mi.)	B11	74
VEHICLE MAINTEN TRAN	2930 E AIRFIELD DR	SSE 0 - 1/8 (0.116 mi.)	B12	74
DFW INTERNATIONAL AI	3010 E AIRFIELD DR	SSE 1/4 - 1/2 (0.273 mi.)	D17	142
DFW INTERNATIONAL AI	3100 E 30TH ST	SSW 1/4 - 1/2 (0.350 mi.)	E20	144
DALLAS/FORT WORTH IN	3122 E 30TH ST 1W AR	SSW 1/4 - 1/2 (0.351 mi.)	E21	144
<b>DALLAS FORT WORTH IN</b>	<b>3100 E 30TH ST</b>	<b>SSE 1/4 - 1/2 (0.397 mi.)</b>	<b>38</b>	<b>159</b>

### ***Lists of state and tribal registered storage tanks***

UST: The Underground Storage Tank database contains registered USTs. USTs are regulated under Subtitle I of the Resource Conservation and Recovery Act (RCRA). The data come from the Texas Commission on Environmental Quality's Petroleum Storage Tank Database.

A review of the UST list, as provided by EDR, and dated 03/02/2023 has revealed that there is 1 UST site within approximately 0.25 miles of the target property.

<u>Equal/Higher Elevation</u>	<u>Address</u>	<u>Direction / Distance</u>	<u>Map ID</u>	<u>Page</u>
<b>AMERICAN AIRLINES</b> Facility Status: ACTIVE Facility Id: 58395 Facility Num: 58464 AI Number: 46288862002294	<b>AIRMAIL AUTOMOTIVE</b>	<b>SE 1/8 - 1/4 (0.238 mi.)</b>	<b>15</b>	<b>126</b>

## EXECUTIVE SUMMARY

AST: The Aboveground Storage Tank database contains registered ASTs. The data come from the Texas Commission on Environmental Quality's Petroleum Storage Tank Database.

A review of the AST list, as provided by EDR, and dated 03/02/2023 has revealed that there are 2 AST sites within approximately 0.25 miles of the target property.

<u>Equal/Higher Elevation</u>	<u>Address</u>	<u>Direction / Distance</u>	<u>Map ID</u>	<u>Page</u>
AIRPORT MAINTENANCE Facility Id: 103342 Facility Id: 619515142002175 Facility Id: 68369 Facility Status: ACTIVE	2930 E AIRFIELD DR	SSE 0 - 1/8 (0.116 mi.)	B10	72

<u>Lower Elevation</u>	<u>Address</u>	<u>Direction / Distance</u>	<u>Map ID</u>	<u>Page</u>
DALLAS FORT WORTH AI Facility Id: 96974 Facility Id: 775650502002249 Facility Id: 65260 Facility Status: INACTIVE	2600 E AIRFIELD DR	0 - 1/8 (0.000 mi.)	7	40

### ADDITIONAL ENVIRONMENTAL RECORDS

#### ***Other Ascertainable Records***

RCRA NonGen / NLR: RCRAInfo is EPA's comprehensive information system, providing access to data supporting the Resource Conservation and Recovery Act (RCRA) of 1976 and the Hazardous and Solid Waste Amendments (HSWA) of 1984. The database includes selective information on sites which generate, transport, store, treat and/or dispose of hazardous waste as defined by the Resource Conservation and Recovery Act (RCRA). Non-Generators do not presently generate hazardous waste.

A review of the RCRA NonGen / NLR list, as provided by EDR, and dated 03/06/2023 has revealed that there is 1 RCRA NonGen / NLR site within approximately 0.25 miles of the target property.

<u>Equal/Higher Elevation</u>	<u>Address</u>	<u>Direction / Distance</u>	<u>Map ID</u>	<u>Page</u>
<b>DALLAS FORT WORTH AI</b> EPA ID:: TXD010472272	<b>2901 E 28TH ST</b>	<b>0 - 1/8 (0.000 mi.)</b>	<b>A4</b>	<b>10</b>

PFAS ECHO: Regulators and the public have expressed interest in knowing which regulated entities may be using PFAS. EPA has developed a dataset from various sources that show which industries may be handling PFAS. Approximately 120,000 facilities subject to federal environmental programs have operated or currently operate in industry sectors with processes that may involve handling and/or release of PFAS.

A review of the PFAS ECHO list, as provided by EDR, and dated 03/30/2023 has revealed that there is 1 PFAS ECHO site within approximately 0.25 miles of the target property.

<u>Equal/Higher Elevation</u>	<u>Address</u>	<u>Direction / Distance</u>	<u>Map ID</u>	<u>Page</u>
DALLAS FORT WORTH AI		0 - 1/8 (0.000 mi.)	A3	9

## EXECUTIVE SUMMARY

AQUEOUS FOAM NRC: The National Response Center (NRC) serves as an emergency call center that fields initial reports for pollution and railroad incidents and forwards that information to appropriate federal/state agencies for response. The spreadsheets posted to the NRC website contain initial incident data that has not been validated or investigated by a federal/state response agency. Response center calls from 1990 to the most recent complete calendar year where there was indication of Aqueous Film Forming Foam (AFFF) usage are included in this dataset. NRC calls may reference AFFF usage in the ?Material Involved? or ?Incident Description? fields.

A review of the AQUEOUS FOAM NRC list, as provided by EDR, and dated 04/27/2023 has revealed that there are 2 AQUEOUS FOAM NRC sites within approximately 0.25 miles of the target property.

<u>Lower Elevation</u>	<u>Address</u>	<u>Direction / Distance</u>	<u>Map ID</u>	<u>Page</u>
Not reported	2901 EAST 28TH STREE	0 - 1/8 (0.000 mi.)	A1	8
Not reported	2901 EAST 28TH ST, A	0 - 1/8 (0.000 mi.)	A2	8

Ind. Haz Waste: The Industrial and Hazardous Waste Database contains summary reports by waste handlers, generators and shippers in Texas.

A review of the Ind. Haz Waste list, as provided by EDR, and dated 03/14/2023 has revealed that there are 2 Ind. Haz Waste sites within approximately 0.25 miles of the target property.

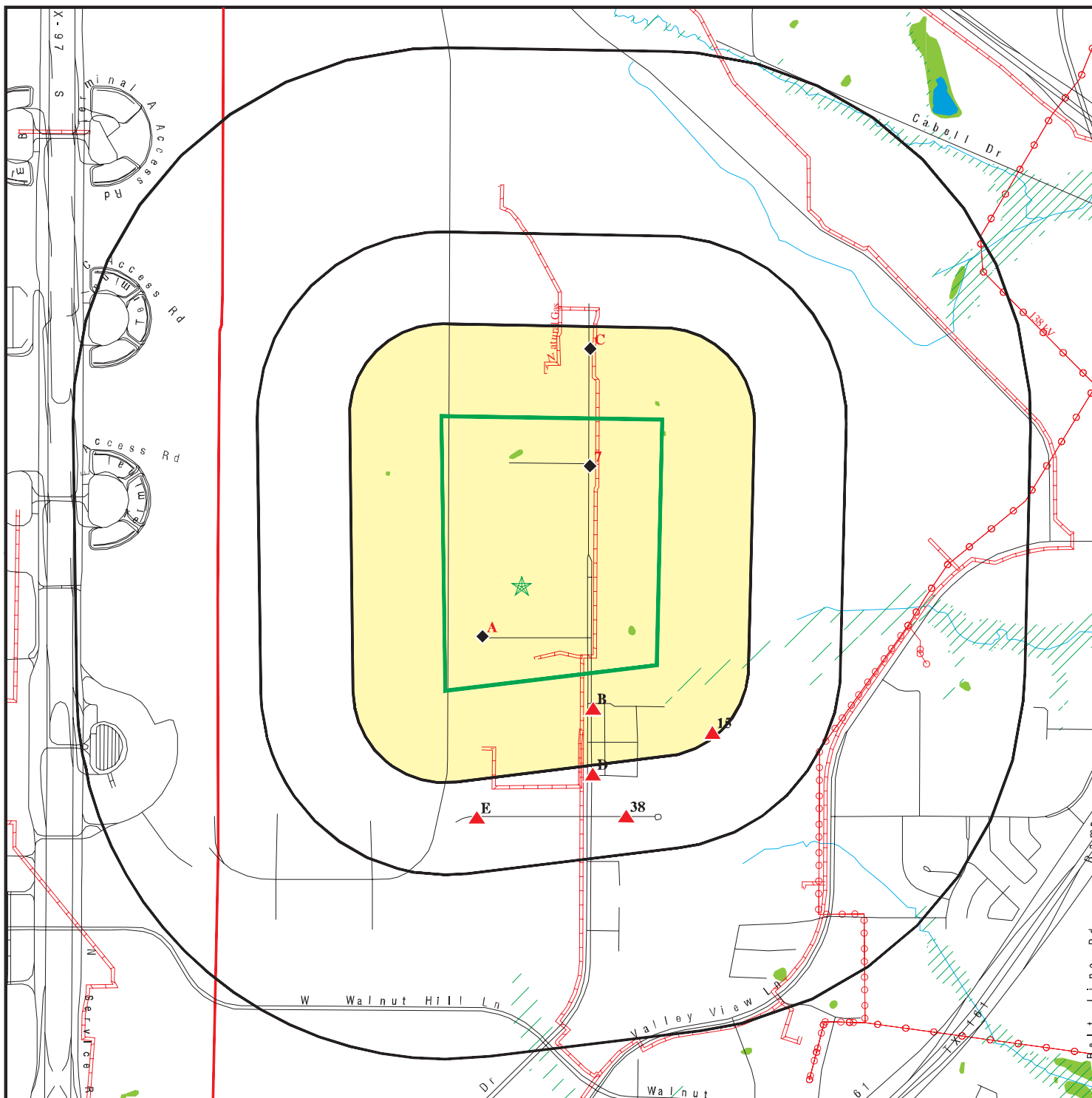
<u>Lower Elevation</u>	<u>Address</u>	<u>Direction / Distance</u>	<u>Map ID</u>	<u>Page</u>
<b>AIRCRAFT MAINTENANCE</b> Registration Number: 88368	<b>2901 E 28TH ST</b>	<b>0 - 1/8 (0.000 mi.)</b>	<b>A8</b>	<b>43</b>
DALLAS FORT WORTH IN Registration Number: 87799	2426 E AIRFIELD DR	NNE 1/8 - 1/4 (0.189 mi.)	C14	100

## EXECUTIVE SUMMARY

Due to poor or inadequate address information, the following sites were not mapped. Count: 3 records.

<u>Site Name</u>	<u>Database(s)</u>
DFW AIRPORT	LPST, AIRS
BOB MOORE DFW INTERNATIONAL AIRPOR	CENTRAL REGISTRY
TRAMMELL CROW DFW INTERNATIONAL AI	CENTRAL REGISTRY

# OVERVIEW MAP - 7411289.6S



Target Property

Sites at elevations higher than or equal to the target property

Sites at elevations lower than the target property

Manufactured Gas Plants

National Priority List Sites

Dept. Defense Sites

Indian Reservations BIA

County Boundary

Power transmission lines

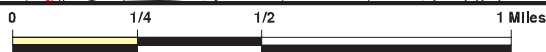
Pipelines

Special Flood Hazard Area (1%)

0.2% Annual Chance Flood Hazard

National Wetland Inventory

State Wetlands



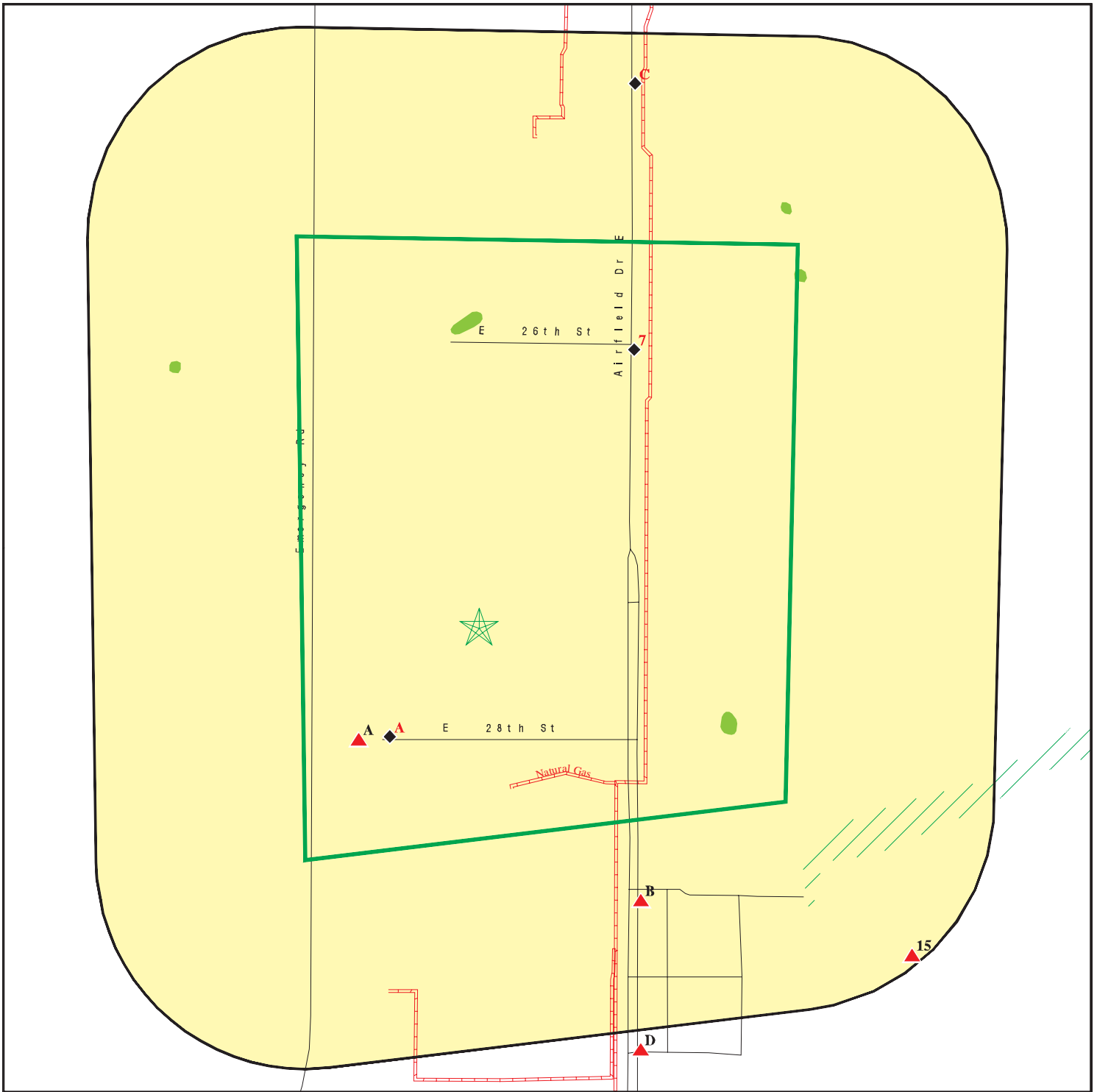
This report includes Interactive Map Layers to display and/or hide map information. The legend includes only those icons for the default map view.








SITE NAME: Staging Area 1  
 ADDRESS: Staging Area 1  
 Dallas TX 75261  
 LAT/LONG: 32.886939 / 97.018881







CLIENT: Integrated Env. Solutions, Inc.  
 CONTACT: Rae Lynn Schneider  
 INQUIRY #: 7411289.6s  
 DATE: August 08, 2023 12:04 pm



# DETAIL MAP - 7411289.6S



-  Target Property
-  Sites at elevations higher than or equal to the target property
-  Sites at elevations lower than the target property
-  Manufactured Gas Plants
-  Sensitive Receptors
-  National Priority List Sites
-  Dept. Defense Sites

-  Indian Reservations BIA
-  Pipelines
-  Special Flood Hazard Area (1%)
-  0.2% Annual Chance Flood Hazard
-  National Wetland Inventory
-  State Wetlands



This report includes Interactive Map Layers to display and/or hide map information. The legend includes only those icons for the default map view.

<p>SITE NAME: Staging Area 1          ADDRESS: Staging Area 1          Dallas TX 75261          LAT/LONG: 32.886939 / 97.018881</p>	<p>CLIENT: Integrated Env. Solutions, Inc.          CONTACT: Rae Lynn Schneider          INQUIRY #: 7411289.6s          DATE: August 08, 2023 12:05 pm</p>
---	--

## MAP FINDINGS SUMMARY

Database	Search Distance (Miles)	Target Property	< 1/8	1/8 - 1/4	1/4 - 1/2	1/2 - 1	> 1	Total Plotted
<b>STANDARD ENVIRONMENTAL RECORDS</b>								
<b><i>Lists of Federal NPL (Superfund) sites</i></b>								
NPL	1.000		0	0	0	0	NR	0
Proposed NPL	1.000		0	0	0	0	NR	0
NPL LIENS	1.000		0	0	0	0	NR	0
<b><i>Lists of Federal Delisted NPL sites</i></b>								
Delisted NPL	1.000		0	0	0	0	NR	0
<b><i>Lists of Federal sites subject to CERCLA removals and CERCLA orders</i></b>								
FEDERAL FACILITY	0.500		0	0	0	NR	NR	0
SEMS	0.500		0	0	1	NR	NR	1
<b><i>Lists of Federal CERCLA sites with NFRAP</i></b>								
SEMS-ARCHIVE	0.500		0	0	0	NR	NR	0
<b><i>Lists of Federal RCRA facilities undergoing Corrective Action</i></b>								
CORRACTS	1.000		0	0	0	0	NR	0
<b><i>Lists of Federal RCRA TSD facilities</i></b>								
RCRA-TSDF	0.500		0	0	0	NR	NR	0
<b><i>Lists of Federal RCRA generators</i></b>								
RCRA-LQG	0.250		0	0	NR	NR	NR	0
RCRA-SQG	0.250		1	1	NR	NR	NR	2
RCRA-VSQG	0.250		0	0	NR	NR	NR	0
<b><i>Federal institutional controls / engineering controls registries</i></b>								
LUCIS	0.500		0	0	0	NR	NR	0
US ENG CONTROLS	0.500		0	0	0	NR	NR	0
US INST CONTROLS	0.500		0	0	0	NR	NR	0
<b><i>Federal ERNS list</i></b>								
ERNS	TP		NR	NR	NR	NR	NR	0
<b><i>Lists of state- and tribal (Superfund) equivalent sites</i></b>								
SHWS	1.000		0	0	0	0	NR	0
<b><i>Lists of state and tribal landfills and solid waste disposal facilities</i></b>								
SWF/LF	0.500		0	0	0	NR	NR	0
CLI	0.500		0	0	0	NR	NR	0
DEBRIS	0.500		0	0	0	NR	NR	0
WASTE MGMT	TP		NR	NR	NR	NR	NR	0

## MAP FINDINGS SUMMARY

Database	Search Distance (Miles)	Target Property	< 1/8	1/8 - 1/4	1/4 - 1/2	1/2 - 1	> 1	Total Plotted
<b><i>Lists of state and tribal leaking storage tanks</i></b>								
INDIAN LUST	0.500		0	0	0	NR	NR	0
LPST	0.500		1	0	18	NR	NR	19
RDR	0.500		3	0	4	NR	NR	7
<b><i>Lists of state and tribal registered storage tanks</i></b>								
FEMA UST	0.250		0	0	NR	NR	NR	0
UST	0.250		0	1	NR	NR	NR	1
AST	0.250		2	0	NR	NR	NR	2
INDIAN UST	0.250		0	0	NR	NR	NR	0
TANKS	0.500		0	0	0	NR	NR	0
<b><i>State and tribal institutional control / engineering control registries</i></b>								
AUL	0.500		0	0	0	NR	NR	0
<b><i>Lists of state and tribal voluntary cleanup sites</i></b>								
VCP	0.500		0	0	0	NR	NR	0
INDIAN VCP	0.500		0	0	0	NR	NR	0
<b><i>Lists of state and tribal brownfield sites</i></b>								
BROWNFIELDS	0.500		0	0	0	NR	NR	0
<b><u>ADDITIONAL ENVIRONMENTAL RECORDS</u></b>								
<b><i>Local Brownfield lists</i></b>								
US BROWNFIELDS	0.500		0	0	0	NR	NR	0
<b><i>Local Lists of Landfill / Solid Waste Disposal Sites</i></b>								
SWRCY	0.500		0	0	0	NR	NR	0
HIST LF	0.500		0	0	0	NR	NR	0
INDIAN ODI	0.500		0	0	0	NR	NR	0
ODI	0.500		0	0	0	NR	NR	0
DEBRIS REGION 9	0.500		0	0	0	NR	NR	0
IHS OPEN DUMPS	0.500		0	0	0	NR	NR	0
<b><i>Local Lists of Hazardous waste / Contaminated Sites</i></b>								
US HIST CDL	TP		NR	NR	NR	NR	NR	0
CDL	TP		NR	NR	NR	NR	NR	0
PRIORITYCLEANERS	0.500		0	0	0	NR	NR	0
DEL SHWS	1.000		0	0	0	0	NR	0
US CDL	TP		NR	NR	NR	NR	NR	0
CENTRAL REGISTRY	TP		NR	NR	NR	NR	NR	0
<b><i>Local Lists of Registered Storage Tanks</i></b>								
NON REGIST PST	0.250		0	0	NR	NR	NR	0
<b><i>Local Land Records</i></b>								
HIST LIENS	TP		NR	NR	NR	NR	NR	0

## MAP FINDINGS SUMMARY

Database	Search Distance (Miles)	Target Property	< 1/8	1/8 - 1/4	1/4 - 1/2	1/2 - 1	> 1	Total Plotted
LIENS	TP		NR	NR	NR	NR	NR	0
LIENS 2	TP		NR	NR	NR	NR	NR	0
<b>Records of Emergency Release Reports</b>								
HMIRS	TP		NR	NR	NR	NR	NR	0
SPILLS	TP		NR	NR	NR	NR	NR	0
SPILLS 90	TP		NR	NR	NR	NR	NR	0
SPILLS 80	TP		NR	NR	NR	NR	NR	0
<b>Other Ascertainable Records</b>								
RCRA NonGen / NLR	0.250		1	0	NR	NR	NR	1
FUDS	1.000		0	0	0	0	NR	0
DOD	1.000		0	0	0	0	NR	0
SCRD DRYCLEANERS	0.500		0	0	0	NR	NR	0
US FIN ASSUR	TP		NR	NR	NR	NR	NR	0
EPA WATCH LIST	TP		NR	NR	NR	NR	NR	0
2020 COR ACTION	0.250		0	0	NR	NR	NR	0
TSCA	TP		NR	NR	NR	NR	NR	0
TRIS	TP		NR	NR	NR	NR	NR	0
SSTS	TP		NR	NR	NR	NR	NR	0
ROD	1.000		0	0	0	0	NR	0
RMP	TP		NR	NR	NR	NR	NR	0
RAATS	TP		NR	NR	NR	NR	NR	0
PRP	TP		NR	NR	NR	NR	NR	0
PADS	TP		NR	NR	NR	NR	NR	0
ICIS	TP		NR	NR	NR	NR	NR	0
FTTS	TP		NR	NR	NR	NR	NR	0
MLTS	TP		NR	NR	NR	NR	NR	0
COAL ASH DOE	TP		NR	NR	NR	NR	NR	0
COAL ASH EPA	0.500		0	0	0	NR	NR	0
PCB TRANSFORMER	TP		NR	NR	NR	NR	NR	0
RADINFO	TP		NR	NR	NR	NR	NR	0
HIST FTTS	TP		NR	NR	NR	NR	NR	0
DOT OPS	TP		NR	NR	NR	NR	NR	0
CONSENT	1.000		0	0	0	0	NR	0
INDIAN RESERV	1.000		0	0	0	0	NR	0
FUSRAP	1.000		0	0	0	0	NR	0
UMTRA	0.500		0	0	0	NR	NR	0
LEAD SMELTERS	TP		NR	NR	NR	NR	NR	0
US AIRS	TP		NR	NR	NR	NR	NR	0
US MINES	0.250		0	0	NR	NR	NR	0
ABANDONED MINES	0.250		0	0	NR	NR	NR	0
FINDS	TP		NR	NR	NR	NR	NR	0
ECHO	TP		NR	NR	NR	NR	NR	0
DOCKET HWC	TP		NR	NR	NR	NR	NR	0
UXO	1.000		0	0	0	0	NR	0
FUELS PROGRAM	0.250		0	0	NR	NR	NR	0
PFAS NPL	0.250		0	0	NR	NR	NR	0
PFAS FEDERAL SITES	0.250		0	0	NR	NR	NR	0
PFAS TSCA	0.250		0	0	NR	NR	NR	0
PFAS RCRA MANIFEST	0.250		0	0	NR	NR	NR	0

## MAP FINDINGS SUMMARY

Database	Search Distance (Miles)	Target Property	< 1/8	1/8 - 1/4	1/4 - 1/2	1/2 - 1	> 1	Total Plotted
PFAS ATSDR	0.250		0	0	NR	NR	NR	0
PFAS WQP	0.250		0	0	NR	NR	NR	0
PFAS NPDES	0.250		0	0	NR	NR	NR	0
PFAS ECHO	0.250		1	0	NR	NR	NR	1
PFAS ECHO FIRE TRAINING	0.250		0	0	NR	NR	NR	0
PFAS PART 139 AIRPORT	0.250		0	0	NR	NR	NR	0
AQUEOUS FOAM NRC	0.250		2	0	NR	NR	NR	2
PFAS	0.250		0	0	NR	NR	NR	0
AQUEOUS FOAM	0.250		0	0	NR	NR	NR	0
AIRS	TP		NR	NR	NR	NR	NR	0
APAR	TP		NR	NR	NR	NR	NR	0
ASBESTOS	TP		NR	NR	NR	NR	NR	0
COAL ASH	0.500		0	0	0	NR	NR	0
DRYCLEANERS	0.250		0	0	NR	NR	NR	0
ED AQUIF	TP		NR	NR	NR	NR	NR	0
ENF	TP		NR	NR	NR	NR	NR	0
Financial Assurance	TP		NR	NR	NR	NR	NR	0
GCC	TP		NR	NR	NR	NR	NR	0
IOP	TP		NR	NR	NR	NR	NR	0
LEAD	TP		NR	NR	NR	NR	NR	0
Ind. Haz Waste	0.250		1	1	NR	NR	NR	2
MSD	0.500		0	0	0	NR	NR	0
NPDES	TP		NR	NR	NR	NR	NR	0
RWS	TP		NR	NR	NR	NR	NR	0
TIER 2	TP		NR	NR	NR	NR	NR	0
UIC	TP		NR	NR	NR	NR	NR	0
IHW CORR ACTION	0.250		0	0	NR	NR	NR	0
PST STAGE 2	0.250		0	0	NR	NR	NR	0
COMP HIST	TP		NR	NR	NR	NR	NR	0
MINES MRDS	0.250		0	0	NR	NR	NR	0
PFAS TRIS	0.250		0	0	NR	NR	NR	0

### EDR HIGH RISK HISTORICAL RECORDS

#### *EDR Exclusive Records*

EDR MGP	1.000		0	0	0	0	NR	0
EDR Hist Auto	0.125		0	NR	NR	NR	NR	0
EDR Hist Cleaner	0.125		0	NR	NR	NR	NR	0

### EDR RECOVERED GOVERNMENT ARCHIVES

#### *Exclusive Recovered Govt. Archives*

RGA HWS	TP		NR	NR	NR	NR	NR	0
RGA LF	TP		NR	NR	NR	NR	NR	0

- Totals --		0	12	3	23	0	0	38
-------------	--	---	----	---	----	---	---	----

#### NOTES:

TP = Target Property

NR = Not Requested at this Search Distance

Sites may be listed in more than one database

Map ID  
Direction  
Distance  
Elevation

MAP FINDINGS

Site

Database(s)

EDR ID Number  
EPA ID Number

A1

2901 EAST 28TH STREET  
DFW AIRPORT, TX 75261

AQUEOUS FOAM NRC

1027609670  
N/A

< 1/8  
1 ft.

Site 1 of 7 in cluster A

Relative:  
Lower

AQUEOUS FOAM NRC:

Actual:  
543 ft.

Year: 1996  
Name: Not reported  
Address: 2901 EAST 28TH STREET  
City,State,Zip: DFW AIRPORT, TX 75261  
Latitude: 32.885039280000001  
Longitude: -97.022252589999994  
Sequence Number: 325009  
Amount of Material: 500  
Unit of Material: Gallon(s)  
Material Involved: AFFF  
Incident Cause: Other  
Incident Group: Discovered  
Incident Date: 02/08/1996  
Water Reached: Yes  
Amount in Water: 0  
Unit Reached Water: None  
Spatial Derivation: Geocoded  
Geocoded Address Type: StreetAddress  
Geocoded Address: 2901 E 28th St  
Geocoded City,State,Zip: Dallas, TX 75261  
Geocoded County: Dallas County  
Incident Type: Fixed  
Incident Location: Not reported  
Distance From City: Not reported  
Direction From City: Not reported  
Distance Units: Not reported  
Incident Description: FIRE SYSTEMPIPE DEVELOPED A LEAK

A2

2901 EAST 28TH ST, AT DELTA MAINT. HANGERS  
DFW AIRPORT, TX

AQUEOUS FOAM NRC

1027609669  
N/A

< 1/8  
1 ft.

Site 2 of 7 in cluster A

Relative:  
Lower

AQUEOUS FOAM NRC:

Actual:  
543 ft.

Year: 1998  
Name: Not reported  
Address: 2901 EAST 28TH ST, AT DELTA MAINT. HANGERS  
City,State,Zip: DFW AIRPORT, TX  
Latitude: 32.885039280000001  
Longitude: -97.022252589999994  
Sequence Number: 454139  
Amount of Material: 500  
Unit of Material: Gallon(s)  
Material Involved: AQUEOUS FILM FORMING FOAM (AFFF)  
Incident Cause: Equipment Failure  
Incident Group: Discovered  
Incident Date: 09/06/1998  
Water Reached: Yes  
Amount in Water: 500  
Unit Reached Water: Gallon(s)  
Spatial Derivation: Geocoded  
Geocoded Address Type: StreetAddress

Map ID  
 Direction  
 Distance  
 Elevation

MAP FINDINGS

Site

Database(s)

EDR ID Number  
 EPA ID Number

**(Continued)**

**1027609669**

Geocoded Address: 2901 E 28th St  
 Geocoded City,State,Zip: Dallas, TX 75261  
 Geocoded County: Dallas County  
 Incident Type: Fixed  
 Incident Location: Not reported  
 Distance From City: Not reported  
 Direction From City: Not reported  
 Distance Units: Not reported  
 Incident Description: AFFF TANKSVALVE ON THE AFFF CONCENTRATE TANK FAILED RELEASING THE FOAMINTO STORMWATER SYSTEM WHICH EMPTIES INTO MUD SPRINGS.

**A3 DALLAS FORT WORTH AIRPORT**

**PFAS ECHO 1027348960  
 N/A**

**< 1/8  
 1 ft. DALLAS, TX**

**Site 3 of 7 in cluster A**

**Relative:  
 Higher  
 Actual:  
 545 ft.**

PFAS ECHO:  
 Name: DALLAS FORT WORTH AIRPORT  
 Address: Not reported  
 City,State,Zip: DALLAS, TX  
 Latitude: 32.88497  
 Longitude: -97.02136  
 Count: 1  
 County: DALLAS  
 Status: Inactive  
 Region: 06  
 Industry: Waste Management  
 ECHO Facility Report: <https://echo.epa.gov/detailed-facility-report?fid=110008144258>  
 Facility Percent Minority: 76.549  
 Facility Derived Tribes: -  
 Facility Population: 1238.75  
 EPA Programs: RCRA  
 Federal Facility: No  
 Federal Agency: -  
 Facility FIPS Code: 48113  
 Facility Indian Country Flag: N  
 Facility Collection Method: ADDRESS MATCHING-HOUSE NUMBER  
 Facility Derived HUC: 12030103  
 Facility Derived WBD: 120301031006  
 Facility Derived CD113: 24  
 Facility Derived CB2010: 481139800001063  
 Facility Major Flag: -  
 Facility Active Flag: -  
 Facility Inspection Count: 0  
 Facility Date Last Inspection: -  
 Facility Days Last Inspection: -  
 Facility Informal Count: 0  
 Facility Date Last Informal Action: -  
 Facility Formal Action Count: 0  
 Facility Date Last Formal Action: -  
 Facility Total Penalties: 0  
 Facility Penalty Count: -  
 Facility Date Last Penalty: -  
 Facility Last Penalty AMT: -  
 Facility QTRS With NC: 0  
 Facility Programs With SNC: 0  
 Facility Compliance Status: No Violation Identified

Map ID  
 Direction  
 Distance  
 Elevation

MAP FINDINGS

Site

Database(s)

EDR ID Number  
 EPA ID Number

**DALLAS FORT WORTH AIRPORT (Continued)**

**1027348960**

Facility SNC Flag:	N
AIR Flag:	N
NPDES Flag:	N
SDWIS Flag:	N
RCRA Flag:	Y
TRI Flag:	N
GHG Flag:	N
AIR IDS:	-
CAA Permit Types:	-
CAA NAICS:	-
CAA SICS:	-
NPDES IDS:	-
CWA Permit Types:	-
CWA NAICS:	-
CWA SICS:	-
RCRA IDS:	TXD010472272
RCRA Permit Types:	Other
RCRA NAICS:	562211
SDWA IDS:	-
SDWA System Types:	-
SDWA Compliance Status:	-
SDWA SNC Flag:	N
TRI IDS:	-
TRI Releases Transfers:	-
TRI On Site Releases:	-
TRI Off Site Transfers:	-
TRI Reporter:	-
Facility IMP Water Flag:	-
EJSCREEN Flag US:	N
EJSCREEN Report:	<a href="https://ejscreen.epa.gov/mapper/mobile/EJSCREEN_mobile.aspx?geometry=%7B%22x%22:-97.02136,%22y%22:32.88497,%22spatialReference%22:%7B%22wkid%22:4326%7D%7D&amp;unit=9035&amp;areatype=&amp;areaid=&amp;basemap=streets&amp;distance=1">https://ejscreen.epa.gov/mapper/mobile/EJSCREEN_mobile.aspx?geometry=%7B%22x%22:-97.02136,%22y%22:32.88497,%22spatialReference%22:%7B%22wkid%22:4326%7D%7D&amp;unit=9035&amp;areatype=&amp;areaid=&amp;basemap=streets&amp;distance=1</a>

**A4**

**DALLAS FORT WORTH AIRPORT  
 2901 E 28TH ST  
 DALLAS, TX 75261**

**RCRA NonGen / NLR  
 FINDS  
 ECHO**

**1000394795  
 TXD010472272**

**< 1/8  
 1 ft.**

**Site 4 of 7 in cluster A**

**Relative:  
 Higher**

**RCRA Listings:**

**Actual:  
 545 ft.**

Date Form Received by Agency:	20190318
Handler Name:	Dallas Fort Worth Airport
Handler Address:	2400 AVIATION DR DFW AIRPORT T
Handler City,State,Zip:	DFW AIRPORT, TX 75261
EPA ID:	TXD010472272
Contact Name:	TONY VAUGHAN
Contact Address:	PO BOX 610348
Contact City,State,Zip:	DALLAS, TX 75261-0348
Contact Telephone:	972-615-4642
Contact Fax:	Not reported
Contact Email:	Not reported
Contact Title:	ENVIRONMENTAL MANAGER
EPA Region:	06
Land Type:	Private
Federal Waste Generator Description:	Not a generator, verified
Non-Notifier:	Not reported
Biennial Report Cycle:	Not reported
Accessibility:	Not reported



Map ID  
Direction  
Distance  
Elevation

MAP FINDINGS

Site

Database(s)

EDR ID Number  
EPA ID Number

**DALLAS FORT WORTH AIRPORT (Continued)**

**1000394795**

Active Site Indicator:	Not reported
State District Owner:	Not reported
State District:	Not reported
Mailing Address:	PO BOX 610348
Mailing City,State,Zip:	DALLAS, TX 75261-0348
Owner Name:	Delta Airlines Inc
Owner Type:	Private
Operator Name:	Delta Airlines Inc
Operator Type:	Private
Short-Term Generator Activity:	No
Importer Activity:	No
Mixed Waste Generator:	No
Transporter Activity:	No
Transfer Facility Activity:	No
Recycler Activity with Storage:	No
Small Quantity On-Site Burner Exemption:	No
Smelting Melting and Refining Furnace Exemption:	No
Underground Injection Control:	No
Off-Site Waste Receipt:	No
Universal Waste Indicator:	No
Universal Waste Destination Facility:	No
Federal Universal Waste:	No
Active Site State-Reg Handler:	---
Federal Facility Indicator:	Not reported
Hazardous Secondary Material Indicator:	N
Sub-Part K Indicator:	Not reported
2018 GPRA Permit Baseline:	Not on the Baseline
2018 GPRA Renewals Baseline:	Not on the Baseline
202 GPRA Corrective Action Baseline:	No
Subject to Corrective Action Universe:	No
Non-TSDFs Where RCRA CA has Been Imposed Universe:	No
Corrective Action Priority Ranking:	No NCAPS ranking
Environmental Control Indicator:	No
Institutional Control Indicator:	No
Human Exposure Controls Indicator:	N/A
Groundwater Controls Indicator:	N/A
Significant Non-Complier Universe:	No
Unaddressed Significant Non-Complier Universe:	No
Addressed Significant Non-Complier Universe:	No
Significant Non-Complier With a Compliance Schedule Universe:	No
Financial Assurance Required:	Not reported
Handler Date of Last Change:	20200102
Recognized Trader-Importer:	No
Recognized Trader-Exporter:	No
Importer of Spent Lead Acid Batteries:	No
Exporter of Spent Lead Acid Batteries:	No
Recycler Activity Without Storage:	No
Manifest Broker:	No
Sub-Part P Indicator:	No

Biennial: List of Years

Year: 2001

[Click Here for Biennial Reporting System Data:](#)

Hazardous Waste Summary:

Map ID  
Direction  
Distance  
Elevation

MAP FINDINGS

Site

Database(s)

EDR ID Number  
EPA ID Number

**DALLAS FORT WORTH AIRPORT (Continued)**

**1000394795**

Waste Code:	D000
Waste Description:	Not Defined
Waste Code:	D001
Waste Description:	Ignitable Waste
Waste Code:	D002
Waste Description:	Corrosive Waste
Waste Code:	D003
Waste Description:	Reactive Waste
Waste Code:	D004
Waste Description:	Arsenic
Waste Code:	D005
Waste Description:	Barium
Waste Code:	D006
Waste Description:	Cadmium
Waste Code:	D007
Waste Description:	Chromium
Waste Code:	D008
Waste Description:	Lead
Waste Code:	D009
Waste Description:	Mercury
Waste Code:	D010
Waste Description:	Selenium
Waste Code:	D011
Waste Description:	Silver
Waste Code:	D012
Waste Description:	Endrin (1,2,3,4,10,10-Hexachloro-1,7-Epoxy-1,4,4a,5,6,7,8,8a-Octahydro-1,4-Endo, Endo-5,8-Dimeth-Ano-Naphthalene)
Waste Code:	D014
Waste Description:	Methoxychlor (1,1,1-Trichloro-2,2-Bis [P-Methoxyphenyl] Ethane)
Waste Code:	D015
Waste Description:	Toxaphene (C10 H10 Cl8, Technical Chlorinated Camphene, 67-69 Percent Chlorine)
Waste Code:	D016
Waste Description:	2,4-D (2,4-Dichlorophenoxyacetic Acid)
Waste Code:	D017
Waste Description:	2,4,5-Tp Silvex (2,4,5-Trichlorophenoxypropionic Acid)
Waste Code:	D018
Waste Description:	Benzene

Map ID  
Direction  
Distance  
Elevation

MAP FINDINGS

Site

Database(s)

EDR ID Number  
EPA ID Number

**DALLAS FORT WORTH AIRPORT (Continued)**

**1000394795**

Waste Code:	D019
Waste Description:	Carbon Tetrachloride
Waste Code:	D020
Waste Description:	Chlordane
Waste Code:	D021
Waste Description:	Chlorobenzene
Waste Code:	D022
Waste Description:	Chloroform
Waste Code:	D023
Waste Description:	O-Cresol
Waste Code:	D024
Waste Description:	M-Cresol
Waste Code:	D025
Waste Description:	P-Cresol
Waste Code:	D026
Waste Description:	Cresol
Waste Code:	D027
Waste Description:	1,4-Dichlorobenzene
Waste Code:	D028
Waste Description:	1,2-Dichloroethane
Waste Code:	D029
Waste Description:	1,1-Dichloroethylene
Waste Code:	D030
Waste Description:	2,4-Dinitrotoluene
Waste Code:	D031
Waste Description:	Heptachlor (And Its Epoxide)
Waste Code:	D032
Waste Description:	Hexachlorobenzene
Waste Code:	D033
Waste Description:	Hexachlorobutadiene
Waste Code:	D034
Waste Description:	Hexachloroethane
Waste Code:	D035
Waste Description:	Methyl Ethyl Ketone
Waste Code:	D036
Waste Description:	Nitrobenzene
Waste Code:	D037
Waste Description:	Pentachlorophenol

Map ID  
Direction  
Distance  
Elevation

MAP FINDINGS

Site

Database(s)

EDR ID Number  
EPA ID Number

**DALLAS FORT WORTH AIRPORT (Continued)**

**1000394795**

Waste Code:	D038
Waste Description:	Pyridine
Waste Code:	D039
Waste Description:	Tetrachloroethylene
Waste Code:	D040
Waste Description:	Trichlorethylene
Waste Code:	D041
Waste Description:	2,4,5-Trichlorophenol
Waste Code:	D042
Waste Description:	2,4,6-Trichlorophenol
Waste Code:	D043
Waste Description:	Vinyl Chloride
Waste Code:	F001
Waste Description:	The Following Spent Halogenated Solvents Used In Degreasing: Tetrachloroethylene, Trichlorethylene, Methylene Chloride, 1,1,1-Trichloroethane, Carbon Tetrachloride And Chlorinated Fluorocarbons; All Spent Solvent Mixtures/Blends Used In Degreasing Containing, Before Use, A Total Of Ten Percent Or More (By Volume) Of One Or More Of The Above Halogenated Solvents Or Those Solvents Listed In F002, F004, And F005; And Still Bottoms From The Recovery Of These Spent Solvents And Spent Solvent Mixtures.
Waste Code:	F002
Waste Description:	The Following Spent Halogenated Solvents: Tetrachloroethylene, Methylene Chloride, Trichloroethylene, 1,1,1-Trichloroethane, Chlorobenzene, 1,1,2-Trichloro-1,2,2-Trifluoroethane, Ortho-Dichlorobenzene, Trichlorofluoromethane, And 1,1,2, Trichloroethane; All Spent Solvent Mixtures/Blends Containing, Before Use, A Total Of Ten Percent Or More (By Volume) Of One Or More Of The Above Halogenated Solvents Or Those Solvents Listed In F001, F004, And F005; And Still Bottoms From The Recovery Of These Spent Solvents And Spent Solvent Mixtures.
Waste Code:	F003
Waste Description:	The Following Spent Nonhalogenated Solvents: Xylene, Acetone, Ethyl Acetate, Ethyl Benzene, Ethyl Ether, Methyl Isobutyl Ketone, N-Butyl Alcohol, Cyclohexanone, And Methanol; All Spent Solvent Mixtures/Blends Containing, Before Use, Only The Above Spent Nonhalogenated Solvents; And All Spent Solvent Mixtures/Blends Containing, Before Use, One Or More Of The Above Nonhalogenated Solvents, And A Total Of Ten Percent Or More (By Volume) Of One Or More Of Those Solvents Listed In F001, F002, F004, And F005; And Still Bottoms From The Recovery Of These Spent Solvents And Spent Solvent Mixtures.
Waste Code:	F005
Waste Description:	The Following Spent Nonhalogenated Solvents: Toluene, Methyl Ethyl Ketone, Carbon Disulfide, Isobutanol, Pyridine, Benzene, 2-Ethoxyethanol, And 2-Nitropropane; All Spent Solvent Mixtures/Blends Containing, Before Use, A Total Of Ten Percent Or More (By Volume) Of One Or More Of The Above Nonhalogenated Solvents Or Those Solvents

Map ID  
Direction  
Distance  
Elevation

MAP FINDINGS

Site

Database(s)

EDR ID Number  
EPA ID Number

DALLAS FORT WORTH AIRPORT (Continued)

1000394795

Listed In F001, F002, Or F004; And Still Bottoms From The Recovery Of These Spent Solvents And Spent Solvent Mixtures.

Waste Code: F039  
Waste Description: Leachate Resulting From The Treatment, Storage, Or Disposal Of Wastes Classified By More Than One Waste Code Under Subpart D, Or From A Mixture Of Wastes Classified Under Subparts C And D Of This Part. (Leachate Resulting From The Management Of One Or More Of The Following Epa Hazardous Wastes And No Other Hazardous Wastes Retains Its Hazardous Waste Code(S): F020, F021, F022, F023, F026, F027, And/Or F028.)

Waste Code: U012  
Waste Description: Aniline (I,T) (Or) Benzenamine (I,T)

Waste Code: U080  
Waste Description: Methane, Dichloro- (Or) Methylene Chloride

Waste Code: U122  
Waste Description: Formaldehyde

Waste Code: U188  
Waste Description: Phenol

Waste Code: U226  
Waste Description: Ethane, 1,1,1-Trichloro- (Or) Methyl Chloroform

Handler - Owner Operator:

Owner/Operator Indicator: Owner  
Owner/Operator Name: DELTA AIRLINES INC  
Legal Status: Private  
Date Became Current: 20040419  
Date Ended Current: Not reported  
Owner/Operator Address: PO BOX 610262  
Owner/Operator City,State,Zip: DALLAS, TX 75261  
Owner/Operator Telephone: 972-574-5656  
Owner/Operator Telephone Ext: Not reported  
Owner/Operator Fax: Not reported  
Owner/Operator Email: Not reported

Owner/Operator Indicator: Operator  
Owner/Operator Name: DELTA AIRLINES INC  
Legal Status: Private  
Date Became Current: 20050415  
Date Ended Current: Not reported  
Owner/Operator Address: PO BOX 610262  
Owner/Operator City,State,Zip: DALLAS, TX 75261  
Owner/Operator Telephone: 972-574-5656  
Owner/Operator Telephone Ext: Not reported  
Owner/Operator Fax: Not reported  
Owner/Operator Email: Not reported

Owner/Operator Indicator: Operator  
Owner/Operator Name: DELTA AIRLINES INC  
Legal Status: Private  
Date Became Current: 20051129  
Date Ended Current: Not reported

Map ID  
Direction  
Distance  
Elevation

MAP FINDINGS

Site

Database(s)

EDR ID Number  
EPA ID Number

**DALLAS FORT WORTH AIRPORT (Continued)**

**1000394795**

Owner/Operator Address: PO BOX 613138  
Owner/Operator City,State,Zip: DALLAS, TX 75261-3138  
Owner/Operator Telephone: 972-574-5656  
Owner/Operator Telephone Ext: Not reported  
Owner/Operator Fax: Not reported  
Owner/Operator Email: Not reported

Owner/Operator Indicator: Owner  
Owner/Operator Name: DELTA AIRLINES INC  
Legal Status: Private  
Date Became Current: 20030714  
Date Ended Current: Not reported  
Owner/Operator Address: PO BOX 610262  
Owner/Operator City,State,Zip: DALLAS, TX 75261  
Owner/Operator Telephone: 972-574-5656  
Owner/Operator Telephone Ext: Not reported  
Owner/Operator Fax: Not reported  
Owner/Operator Email: Not reported

Owner/Operator Indicator: Owner  
Owner/Operator Name: DELTA AIRLINES INC  
Legal Status: Private  
Date Became Current: 20060602  
Date Ended Current: Not reported  
Owner/Operator Address: PO BOX 613138  
Owner/Operator City,State,Zip: DALLAS, TX 75261  
Owner/Operator Telephone: 972-574-5656  
Owner/Operator Telephone Ext: Not reported  
Owner/Operator Fax: Not reported  
Owner/Operator Email: Not reported

Owner/Operator Indicator: Owner  
Owner/Operator Name: DELTA AIRLINES INC,  
Legal Status: Private  
Date Became Current: 20010123  
Date Ended Current: Not reported  
Owner/Operator Address: PO BOX 613138  
Owner/Operator City,State,Zip: DALLAS, TX 75261-3138  
Owner/Operator Telephone: 972-574-5656  
Owner/Operator Telephone Ext: Not reported  
Owner/Operator Fax: Not reported  
Owner/Operator Email: Not reported

Owner/Operator Indicator: Operator  
Owner/Operator Name: DELTA AIRLINES INC  
Legal Status: Private  
Date Became Current: 20051129  
Date Ended Current: Not reported  
Owner/Operator Address: PO BOX 613138  
Owner/Operator City,State,Zip: DALLAS, TX 75261-3138  
Owner/Operator Telephone: 972-574-5656  
Owner/Operator Telephone Ext: Not reported  
Owner/Operator Fax: Not reported  
Owner/Operator Email: Not reported

Owner/Operator Indicator: Owner  
Owner/Operator Name: DELTA AIRLINES INC

Map ID  
Direction  
Distance  
Elevation

MAP FINDINGS

Site

Database(s)

EDR ID Number  
EPA ID Number

**DALLAS FORT WORTH AIRPORT (Continued)**

**1000394795**

Legal Status: Private  
Date Became Current: 20051129  
Date Ended Current: Not reported  
Owner/Operator Address: PO BOX 610262  
Owner/Operator City,State,Zip: DALLAS, TX 75261  
Owner/Operator Telephone: 972-574-5656  
Owner/Operator Telephone Ext: Not reported  
Owner/Operator Fax: Not reported  
Owner/Operator Email: Not reported

Owner/Operator Indicator: Operator  
Owner/Operator Name: DELTA AIRLINES INC  
Legal Status: Private  
Date Became Current: 20051228  
Date Ended Current: Not reported  
Owner/Operator Address: PO BOX 613138  
Owner/Operator City,State,Zip: DALLAS, TX 75261  
Owner/Operator Telephone: 972-574-5656  
Owner/Operator Telephone Ext: Not reported  
Owner/Operator Fax: Not reported  
Owner/Operator Email: Not reported

Owner/Operator Indicator: Operator  
Owner/Operator Name: DELTA AIRLINES INC  
Legal Status: Private  
Date Became Current: 20030714  
Date Ended Current: Not reported  
Owner/Operator Address: PO BOX 610262  
Owner/Operator City,State,Zip: DALLAS, TX 75261  
Owner/Operator Telephone: 972-574-5656  
Owner/Operator Telephone Ext: Not reported  
Owner/Operator Fax: Not reported  
Owner/Operator Email: Not reported

Owner/Operator Indicator: Operator  
Owner/Operator Name: DELTA AIRLINES INC  
Legal Status: Private  
Date Became Current: 20040419  
Date Ended Current: Not reported  
Owner/Operator Address: PO BOX 610262  
Owner/Operator City,State,Zip: DALLAS, TX 75261  
Owner/Operator Telephone: 972-574-5656  
Owner/Operator Telephone Ext: Not reported  
Owner/Operator Fax: Not reported  
Owner/Operator Email: Not reported

Owner/Operator Indicator: Operator  
Owner/Operator Name: DELTA AIRLINES INC  
Legal Status: Private  
Date Became Current: 20050103  
Date Ended Current: Not reported  
Owner/Operator Address: PO BOX 610262  
Owner/Operator City,State,Zip: DALLAS, TX 75261  
Owner/Operator Telephone: 972-574-5656  
Owner/Operator Telephone Ext: Not reported  
Owner/Operator Fax: Not reported  
Owner/Operator Email: Not reported

Map ID  
Direction  
Distance  
Elevation

MAP FINDINGS

Site

Database(s)

EDR ID Number  
EPA ID Number

**DALLAS FORT WORTH AIRPORT (Continued)**

**1000394795**

Owner/Operator Indicator:	Operator
Owner/Operator Name: DELTA AIRLINES INC	
Legal Status:	Private
Date Became Current:	20051129
Date Ended Current:	Not reported
Owner/Operator Address:	PO BOX 610262
Owner/Operator City,State,Zip:	DALLAS, TX 75261
Owner/Operator Telephone:	972-574-5656
Owner/Operator Telephone Ext:	Not reported
Owner/Operator Fax:	Not reported
Owner/Operator Email:	Not reported
Owner/Operator Indicator:	Operator
Owner/Operator Name: DELTA AIRLINES INC	
Legal Status:	Private
Date Became Current:	20060310
Date Ended Current:	Not reported
Owner/Operator Address:	PO BOX 613138
Owner/Operator City,State,Zip:	DALLAS, TX 75261
Owner/Operator Telephone:	972-574-5656
Owner/Operator Telephone Ext:	Not reported
Owner/Operator Fax:	Not reported
Owner/Operator Email:	Not reported
Owner/Operator Indicator:	Operator
Owner/Operator Name: DELTA AIRLINES INC,	
Legal Status:	Private
Date Became Current:	20051129
Date Ended Current:	Not reported
Owner/Operator Address:	PO BOX 613138
Owner/Operator City,State,Zip:	DALLAS, TX 75261-3138
Owner/Operator Telephone:	972-574-5656
Owner/Operator Telephone Ext:	Not reported
Owner/Operator Fax:	Not reported
Owner/Operator Email:	Not reported
Owner/Operator Indicator:	Owner
Owner/Operator Name: DELTA AIRLINES INC	
Legal Status:	Private
Date Became Current:	20051129
Date Ended Current:	Not reported
Owner/Operator Address:	PO BOX 613138
Owner/Operator City,State,Zip:	DALLAS, TX 75261-3138
Owner/Operator Telephone:	972-574-5656
Owner/Operator Telephone Ext:	Not reported
Owner/Operator Fax:	Not reported
Owner/Operator Email:	Not reported
Owner/Operator Indicator:	Owner
Owner/Operator Name: DELTA AIR LINES	
Legal Status:	Private
Date Became Current:	Not reported
Date Ended Current:	Not reported
Owner/Operator Address:	2901 E 28TH STREET
Owner/Operator City,State,Zip:	DALLAS FORT WORTH AIRPORT, TX 75261
Owner/Operator Telephone:	000-000-0000
Owner/Operator Telephone Ext:	Not reported



Map ID  
Direction  
Distance  
Elevation

MAP FINDINGS

Site

Database(s)

EDR ID Number  
EPA ID Number

DALLAS FORT WORTH AIRPORT (Continued)

1000394795

Owner/Operator Fax:	Not reported
Owner/Operator Email:	Not reported
Owner/Operator Indicator:	Owner
Owner/Operator Name: DELTA AIRLINES INC	
Legal Status:	Private
Date Became Current:	20060310
Date Ended Current:	Not reported
Owner/Operator Address:	PO BOX 613138
Owner/Operator City,State,Zip:	DALLAS, TX 75261
Owner/Operator Telephone:	972-574-5656
Owner/Operator Telephone Ext:	Not reported
Owner/Operator Fax:	Not reported
Owner/Operator Email:	Not reported
Owner/Operator Indicator:	Owner
Owner/Operator Name: DELTA AIRLINES INC	
Legal Status:	Private
Date Became Current:	20060717
Date Ended Current:	Not reported
Owner/Operator Address:	PO BOX 613138
Owner/Operator City,State,Zip:	DALLAS, TX 75261
Owner/Operator Telephone:	972-574-5656
Owner/Operator Telephone Ext:	Not reported
Owner/Operator Fax:	Not reported
Owner/Operator Email:	Not reported
Owner/Operator Indicator:	Operator
Owner/Operator Name: DELTA AIRLINES INC	
Legal Status:	Private
Date Became Current:	20060914
Date Ended Current:	Not reported
Owner/Operator Address:	PO BOX 613138
Owner/Operator City,State,Zip:	DALLAS, TX 75261
Owner/Operator Telephone:	972-574-5656
Owner/Operator Telephone Ext:	Not reported
Owner/Operator Fax:	Not reported
Owner/Operator Email:	Not reported
Owner/Operator Indicator:	Owner
Owner/Operator Name: DELTA AIRLINES INC	
Legal Status:	Private
Date Became Current:	20050103
Date Ended Current:	Not reported
Owner/Operator Address:	PO BOX 610262
Owner/Operator City,State,Zip:	DALLAS, TX 75261
Owner/Operator Telephone:	972-574-5656
Owner/Operator Telephone Ext:	Not reported
Owner/Operator Fax:	Not reported
Owner/Operator Email:	Not reported
Owner/Operator Indicator:	Owner
Owner/Operator Name: DELTA AIRLINES INC	
Legal Status:	Private
Date Became Current:	20050415
Date Ended Current:	Not reported
Owner/Operator Address:	PO BOX 610262

Map ID  
 Direction  
 Distance  
 Elevation

MAP FINDINGS

Site

Database(s)

EDR ID Number  
 EPA ID Number

**DALLAS FORT WORTH AIRPORT (Continued)**

**1000394795**

Owner/Operator City,State,Zip: DALLAS, TX 75261  
 Owner/Operator Telephone: 972-574-5656  
 Owner/Operator Telephone Ext: Not reported  
 Owner/Operator Fax: Not reported  
 Owner/Operator Email: Not reported

Owner/Operator Indicator: Owner  
 Owner/Operator Name: DELTA AIRLINES INC  
 Legal Status: Private  
 Date Became Current: 20051228  
 Date Ended Current: Not reported  
 Owner/Operator Address: PO BOX 613138  
 Owner/Operator City,State,Zip: DALLAS, TX 75261  
 Owner/Operator Telephone: 972-574-5656  
 Owner/Operator Telephone Ext: Not reported  
 Owner/Operator Fax: Not reported  
 Owner/Operator Email: Not reported

Owner/Operator Indicator: Owner  
 Owner/Operator Name: DELTA AIRLINES INC  
 Legal Status: Private  
 Date Became Current: 20060914  
 Date Ended Current: Not reported  
 Owner/Operator Address: PO BOX 613138  
 Owner/Operator City,State,Zip: DALLAS, TX 75261  
 Owner/Operator Telephone: 972-574-5656  
 Owner/Operator Telephone Ext: Not reported  
 Owner/Operator Fax: Not reported  
 Owner/Operator Email: Not reported

Owner/Operator Indicator: Owner  
 Owner/Operator Name: DELTA AIRLINES INC  
 Legal Status: Private  
 Date Became Current: 20051129  
 Date Ended Current: Not reported  
 Owner/Operator Address: PO BOX 613138  
 Owner/Operator City,State,Zip: DALLAS, TX 75261-3138  
 Owner/Operator Telephone: 972-574-5656  
 Owner/Operator Telephone Ext: Not reported  
 Owner/Operator Fax: Not reported  
 Owner/Operator Email: Not reported

Historic Generators:  
 Receive Date: 19831218  
 Handler Name: DELTA AIRLINES INC  
 Federal Waste Generator Description: Large Quantity Generator  
 State District Owner: Tx  
 Large Quantity Handler of Universal Waste: No  
 Recognized Trader Importer: No  
 Recognized Trader Exporter: No  
 Spent Lead Acid Battery Importer: No  
 Spent Lead Acid Battery Exporter: No  
 Current Record: No  
 Non Storage Recycler Activity: Not reported  
 Electronic Manifest Broker: Not reported

Receive Date: 20030714

Map ID  
Direction  
Distance  
Elevation

MAP FINDINGS

Site

Database(s)

EDR ID Number  
EPA ID Number

**DALLAS FORT WORTH AIRPORT (Continued)**

**1000394795**

Handler Name: DELTA AIR LINES INC  
Federal Waste Generator Description: Large Quantity Generator  
State District Owner: Tx  
Large Quantity Handler of Universal Waste: No  
Recognized Trader Importer: No  
Recognized Trader Exporter: No  
Spent Lead Acid Battery Importer: No  
Spent Lead Acid Battery Exporter: No  
Current Record: No  
Non Storage Recycler Activity: Not reported  
Electronic Manifest Broker: Not reported

Receive Date: 20040419  
Handler Name: DELTA AIR LINES INC  
Federal Waste Generator Description: Large Quantity Generator  
State District Owner: Tx  
Large Quantity Handler of Universal Waste: No  
Recognized Trader Importer: No  
Recognized Trader Exporter: No  
Spent Lead Acid Battery Importer: No  
Spent Lead Acid Battery Exporter: No  
Current Record: No  
Non Storage Recycler Activity: Not reported  
Electronic Manifest Broker: Not reported

Receive Date: 20050103  
Handler Name: DELTA AIR LINES INC  
Federal Waste Generator Description: Large Quantity Generator  
State District Owner: Tx  
Large Quantity Handler of Universal Waste: No  
Recognized Trader Importer: No  
Recognized Trader Exporter: No  
Spent Lead Acid Battery Importer: No  
Spent Lead Acid Battery Exporter: No  
Current Record: No  
Non Storage Recycler Activity: Not reported  
Electronic Manifest Broker: Not reported

Receive Date: 20050415  
Handler Name: DELTA AIR LINES INC  
Federal Waste Generator Description: Not a generator, verified  
State District Owner: Tx  
Large Quantity Handler of Universal Waste: No  
Recognized Trader Importer: No  
Recognized Trader Exporter: No  
Spent Lead Acid Battery Importer: No  
Spent Lead Acid Battery Exporter: No  
Current Record: No  
Non Storage Recycler Activity: Not reported  
Electronic Manifest Broker: Not reported

Receive Date: 20051129  
Handler Name: DELTA AIR LINES INC  
Federal Waste Generator Description: Not a generator, verified  
State District Owner: Tx  
Large Quantity Handler of Universal Waste: No  
Recognized Trader Importer: No

Map ID  
Direction  
Distance  
Elevation

MAP FINDINGS

Site

Database(s)

EDR ID Number  
EPA ID Number

**DALLAS FORT WORTH AIRPORT (Continued)**

**1000394795**

Recognized Trader Exporter: No  
Spent Lead Acid Battery Importer: No  
Spent Lead Acid Battery Exporter: No  
Current Record: No  
Non Storage Recycler Activity: Not reported  
Electronic Manifest Broker: Not reported

Receive Date: 20051228  
Handler Name: DELTA AIR LINES INC  
Federal Waste Generator Description: Not a generator, verified  
State District Owner: Tx  
Large Quantity Handler of Universal Waste: No  
Recognized Trader Importer: No  
Recognized Trader Exporter: No  
Spent Lead Acid Battery Importer: No  
Spent Lead Acid Battery Exporter: No  
Current Record: No  
Non Storage Recycler Activity: Not reported  
Electronic Manifest Broker: Not reported

Receive Date: 20060310  
Handler Name: DELTA AIR LINES INC  
Federal Waste Generator Description: Not a generator, verified  
State District Owner: Tx  
Large Quantity Handler of Universal Waste: No  
Recognized Trader Importer: No  
Recognized Trader Exporter: No  
Spent Lead Acid Battery Importer: No  
Spent Lead Acid Battery Exporter: No  
Current Record: No  
Non Storage Recycler Activity: Not reported  
Electronic Manifest Broker: Not reported

Receive Date: 20060620  
Handler Name: DELTA AIR LINES INC  
Federal Waste Generator Description: Not a generator, verified  
State District Owner: Tx  
Large Quantity Handler of Universal Waste: No  
Recognized Trader Importer: No  
Recognized Trader Exporter: No  
Spent Lead Acid Battery Importer: No  
Spent Lead Acid Battery Exporter: No  
Current Record: No  
Non Storage Recycler Activity: Not reported  
Electronic Manifest Broker: Not reported

Receive Date: 20060717  
Handler Name: DELTA AIR LINES INC  
Federal Waste Generator Description: Not a generator, verified  
State District Owner: Tx  
Large Quantity Handler of Universal Waste: No  
Recognized Trader Importer: No  
Recognized Trader Exporter: No  
Spent Lead Acid Battery Importer: No  
Spent Lead Acid Battery Exporter: No  
Current Record: No  
Non Storage Recycler Activity: Not reported

Map ID  
Direction  
Distance  
Elevation

MAP FINDINGS

Site

Database(s)

EDR ID Number  
EPA ID Number

**DALLAS FORT WORTH AIRPORT (Continued)**

**1000394795**

Electronic Manifest Broker: Not reported

Receive Date: 20060918

Handler Name: DELTA AIR LINES INC

Federal Waste Generator Description: Not a generator, verified

State District Owner: Tx

Large Quantity Handler of Universal Waste: No

Recognized Trader Importer: No

Recognized Trader Exporter: No

Spent Lead Acid Battery Importer: No

Spent Lead Acid Battery Exporter: No

Current Record: No

Non Storage Recycler Activity: Not reported

Electronic Manifest Broker: Not reported

Receive Date: 20110418

Handler Name: DALLAS FORT WORTH AIRPORT

Federal Waste Generator Description: Conditionally Exempt Small Quantity Generator

State District Owner: Not reported

Large Quantity Handler of Universal Waste: No

Recognized Trader Importer: No

Recognized Trader Exporter: No

Spent Lead Acid Battery Importer: No

Spent Lead Acid Battery Exporter: No

Current Record: No

Non Storage Recycler Activity: Not reported

Electronic Manifest Broker: Not reported

Receive Date: 20190318

Handler Name: DALLAS FORT WORTH AIRPORT

Federal Waste Generator Description: Not a generator, verified

State District Owner: Not reported

Large Quantity Handler of Universal Waste: No

Recognized Trader Importer: No

Recognized Trader Exporter: No

Spent Lead Acid Battery Importer: No

Spent Lead Acid Battery Exporter: No

Current Record: No

Non Storage Recycler Activity: Not reported

Electronic Manifest Broker: Not reported

Receive Date: 20190318

Handler Name: DALLAS FORT WORTH AIRPORT

Federal Waste Generator Description: Not a generator, verified

State District Owner: Not reported

Large Quantity Handler of Universal Waste: No

Recognized Trader Importer: No

Recognized Trader Exporter: No

Spent Lead Acid Battery Importer: No

Spent Lead Acid Battery Exporter: No

Current Record: Yes

Non Storage Recycler Activity: Not reported

Electronic Manifest Broker: Not reported

Receive Date: 19900301

Handler Name: DELTA AIR LINES INC

Federal Waste Generator Description: Large Quantity Generator

Map ID  
Direction  
Distance  
Elevation

MAP FINDINGS

Site

Database(s)

EDR ID Number  
EPA ID Number

**DALLAS FORT WORTH AIRPORT (Continued)**

**1000394795**

State District Owner: Not reported  
Large Quantity Handler of Universal Waste: No  
Recognized Trader Importer: No  
Recognized Trader Exporter: No  
Spent Lead Acid Battery Importer: No  
Spent Lead Acid Battery Exporter: No  
Current Record: No  
Non Storage Recycler Activity: Not reported  
Electronic Manifest Broker: Not reported

Receive Date: 19920211  
Handler Name: DELTA AIR LINES, INC.  
Federal Waste Generator Description: Large Quantity Generator  
State District Owner: Not reported  
Large Quantity Handler of Universal Waste: No  
Recognized Trader Importer: No  
Recognized Trader Exporter: No  
Spent Lead Acid Battery Importer: No  
Spent Lead Acid Battery Exporter: No  
Current Record: No  
Non Storage Recycler Activity: Not reported  
Electronic Manifest Broker: Not reported

Receive Date: 19940124  
Handler Name: DELTA AIR LINES INC.  
Federal Waste Generator Description: Large Quantity Generator  
State District Owner: Not reported  
Large Quantity Handler of Universal Waste: No  
Recognized Trader Importer: No  
Recognized Trader Exporter: No  
Spent Lead Acid Battery Importer: No  
Spent Lead Acid Battery Exporter: No  
Current Record: No  
Non Storage Recycler Activity: Not reported  
Electronic Manifest Broker: Not reported

Receive Date: 20000125  
Handler Name: DELTA AIRLINES, INC.  
Federal Waste Generator Description: Large Quantity Generator  
State District Owner: Not reported  
Large Quantity Handler of Universal Waste: No  
Recognized Trader Importer: No  
Recognized Trader Exporter: No  
Spent Lead Acid Battery Importer: No  
Spent Lead Acid Battery Exporter: No  
Current Record: No  
Non Storage Recycler Activity: Not reported  
Electronic Manifest Broker: Not reported

Receive Date: 20020301  
Handler Name: DELTA AIR LINES INC  
Federal Waste Generator Description: Large Quantity Generator  
State District Owner: Tx  
Large Quantity Handler of Universal Waste: No  
Recognized Trader Importer: No  
Recognized Trader Exporter: No  
Spent Lead Acid Battery Importer: No

Map ID  
Direction  
Distance  
Elevation

MAP FINDINGS

Site

Database(s)

EDR ID Number  
EPA ID Number

**DALLAS FORT WORTH AIRPORT (Continued)**

**1000394795**

Spent Lead Acid Battery Exporter: No  
Current Record: No  
Non Storage Recycler Activity: Not reported  
Electronic Manifest Broker: Not reported

List of NAICS Codes and Descriptions:

NAICS Code: 48111  
NAICS Description: SCHEDULED AIR TRANSPORTATION  
  
NAICS Code: 481111  
NAICS Description: SCHEDULED PASSENGER AIR TRANSPORTATION  
  
NAICS Code: 562211  
NAICS Description: HAZARDOUS WASTE TREATMENT AND DISPOSAL

Facility Has Received Notices of Violations:

Violations: No Violations Found

Evaluation Action Summary:

Evaluations: No Evaluations Found

FINDS:

Registry ID: 110008144258

[Click Here for FRS Facility Detail Report:](#)

Environmental Interest/Information System:

RCRAInfo is a national information system that supports the Resource Conservation and Recovery Act (RCRA) program through the tracking of events and activities related to facilities that generate, transport, and treat, store, or dispose of hazardous waste. RCRAInfo allows RCRA program staff to track the notification, permit, compliance, and corrective action activities required under RCRA.

[Click this hyperlink](#) while viewing on your computer to access additional FINDS: detail in the EDR Site Report.

ECHO:

Envid: 1000394795  
Registry ID: 110008144258  
DFR URL: <http://echo.epa.gov/detailed-facility-report?fid=110008144258>  
Name: DALLAS FORT WORTH AIRPORT  
Address: 2901 E 28TH ST  
City,State,Zip: DALLAS, TX 75261

**A5**  
**DELTA AIRLINES**  
**2901 E 28TH ST**  
**DFW AIRPORT, TX 75261**

**LPST** **S116703378**  
**N/A**

**Site 5 of 7 in cluster A**

**Relative:**  
**Lower**  
**Actual:**  
**543 ft.**

LPST:  
Name: DELTA AIRLINES  
Address: 2901 E 28TH ST  
City,State,Zip: DFW AIRPORT, TX 75261  
Facility ID: 0013043

Map ID  
 Direction  
 Distance  
 Elevation

MAP FINDINGS

Site

Database(s)

EDR ID Number  
 EPA ID Number

**DELTA AIRLINES (Continued)**

**S116703378**

LPST Id: 096138  
 Facility Location: 2901 E 28TH ST  
 TCEQ Region# and City: REGION 04 - DFW METROPLEX  
 Region City: ARLINGTON  
 Discovered Date: 06/30/1990  
 Entered Date: 07/12/1990  
 Reported Date: 07/02/1990  
 Closure Date: 01/14/1993  
 Priority: 4A - SOIL CONTAMINATION ONLY REQUIRES FULL SITE ASSESSMENT RAP  
 Program: 2 - REGION  
 CA Status: 6A - FINAL CONCURRENCE ISSUED  
 Priority Description: SOIL CONTAMINATION ONLY, REQUIRES FULL SITE ASSESSMENT & RAP  
**Status: FINAL CONCURRENCE ISSUED, CASE CLOSED**  
 Coordinators Primary: 2  
 Coordinators RPR: HELEN WELCH  
 Responsible Party Name: Not reported  
 Responsible Party Contact: LEE GOGGINS  
 Responsible Party Address: PO BOX 610348  
 Responsible Party City,St,Zip: DFW AIRPORT, TX 75261  
 Responsible Party Telephone: 214/574-2700  
 Reported Date: 07/02/1990  
 Case Start Date: 01/14/1993  
 Reference Number: RN102647302  
 Project Manager: HWELCH

**A6**

**AIRCRAFT MAINTENANCE HANGAR 5**  
**2901 E 28TH ST**  
**DFW AIRPORT, TX 75261**

**RCRA-SQG**

**1010568155**  
**TXR000078095**

< 1/8  
 1 ft.

**Site 6 of 7 in cluster A**

**Relative:**  
**Lower**  
**Actual:**  
**543 ft.**

RCRA Listings: 20210722  
 Date Form Received by Agency: Aircraft Maintenance Hangar 5  
 Handler Name: 2901 E 28TH ST  
 Handler Address: DFW AIRPORT, TX 75261  
 Handler City,State,Zip: TXR000078095  
 EPA ID: GABRIEL PEREZ  
 Contact Name: 4255 AMON CARTER BLVD  
 Contact Address: FORT WORTH, TX 76155-2603  
 Contact City,State,Zip: 817-963-5241  
 Contact Telephone: Not reported  
 Contact Fax: Not reported  
 Contact Email: Not reported  
 Contact Title: Not reported  
 EPA Region: 06  
 Land Type: Municipal  
 Federal Waste Generator Description: Small Quantity Generator  
 Non-Notifier: Not reported  
 Biennial Report Cycle: Not reported  
 Accessibility: Not reported  
 Active Site Indicator: Handler Activities  
 State District Owner: Not reported  
 State District: Not reported  
 Mailing Address: 4255 AMON CARTER BLVD  
 Mailing City,State,Zip: FORT WORTH, TX 76155-2603  
 Owner Name: American Airlines Inc  
 Owner Type: Private  
 Operator Name: American Airlines Inc



Map ID  
 Direction  
 Distance  
 Elevation

MAP FINDINGS

Site

Database(s)

EDR ID Number  
 EPA ID Number

**AIRCRAFT MAINTENANCE HANGAR 5 (Continued)**

**1010568155**

Operator Type:	Private
Short-Term Generator Activity:	No
Importer Activity:	No
Mixed Waste Generator:	No
Transporter Activity:	No
Transfer Facility Activity:	No
Recycler Activity with Storage:	No
Small Quantity On-Site Burner Exemption:	No
Smelting Melting and Refining Furnace Exemption:	No
Underground Injection Control:	No
Off-Site Waste Receipt:	No
Universal Waste Indicator:	No
Universal Waste Destination Facility:	No
Federal Universal Waste:	No
Active Site State-Reg Handler:	---
Federal Facility Indicator:	Not reported
Hazardous Secondary Material Indicator:	N
Sub-Part K Indicator:	Not reported
2018 GPRC Permit Baseline:	Not on the Baseline
2018 GPRC Renewals Baseline:	Not on the Baseline
202 GPRC Corrective Action Baseline:	No
Subject to Corrective Action Universe:	No
Non-TSDFs Where RCRA CA has Been Imposed Universe:	No
Corrective Action Priority Ranking:	No NCAPS ranking
Environmental Control Indicator:	No
Institutional Control Indicator:	No
Human Exposure Controls Indicator:	N/A
Groundwater Controls Indicator:	N/A
Significant Non-Complier Universe:	No
Unaddressed Significant Non-Complier Universe:	No
Addressed Significant Non-Complier Universe:	No
Significant Non-Complier With a Compliance Schedule Universe:	No
Financial Assurance Required:	Not reported
Handler Date of Last Change:	20211229
Recognized Trader-Importer:	No
Recognized Trader-Exporter:	No
Importer of Spent Lead Acid Batteries:	No
Exporter of Spent Lead Acid Batteries:	No
Recycler Activity Without Storage:	No
Manifest Broker:	No
Sub-Part P Indicator:	No

**Hazardous Waste Summary:**

Waste Code:	D001
Waste Description:	Ignitable Waste
Waste Code:	D002
Waste Description:	Corrosive Waste
Waste Code:	D003
Waste Description:	Reactive Waste
Waste Code:	D004
Waste Description:	Arsenic
Waste Code:	D005

Map ID  
Direction  
Distance  
Elevation

MAP FINDINGS

Site

Database(s)

EDR ID Number  
EPA ID Number

**AIRCRAFT MAINTENANCE HANGAR 5 (Continued)**

**1010568155**

Waste Description:	Barium
Waste Code:	D006
Waste Description:	Cadmium
Waste Code:	D007
Waste Description:	Chromium
Waste Code:	D008
Waste Description:	Lead
Waste Code:	D009
Waste Description:	Mercury
Waste Code:	D011
Waste Description:	Silver
Waste Code:	D018
Waste Description:	Benzene
Waste Code:	D035
Waste Description:	Methyl Ethyl Ketone
Waste Code:	F002
Waste Description:	The Following Spent Halogenated Solvents: Tetrachloroethylene, Methylene Chloride, Trichloroethylene, 1,1,1-Trichloroethane, Chlorobenzene, 1,1,2-Trichloro-1,2,2-Trifluoroethane, Ortho-Dichlorobenzene, Trichlorofluoromethane, And 1,1,2, Trichloroethane; All Spent Solvent Mixtures/Blends Containing, Before Use, A Total Of Ten Percent Or More (By Volume) Of One Or More Of The Above Halogenated Solvents Or Those Solvents Listed In F001, F004, And F005; And Still Bottoms From The Recovery Of These Spent Solvents And Spent Solvent Mixtures.
Waste Code:	F003
Waste Description:	The Following Spent Nonhalogenated Solvents: Xylene, Acetone, Ethyl Acetate, Ethyl Benzene, Ethyl Ether, Methyl Isobutyl Ketone, N-Butyl Alcohol, Cyclohexanone, And Methanol; All Spent Solvent Mixtures/Blends Containing, Before Use, Only The Above Spent Nonhalogenated Solvents; And All Spent Solvent Mixtures/Blends Containing, Before Use, One Or More Of The Above Nonhalogenated Solvents, And A Total Of Ten Percent Or More (By Volume) Of One Or More Of Those Solvents Listed In F001, F002, F004, And F005; And Still Bottoms From The Recovery Of These Spent Solvents And Spent Solvent Mixtures.
Waste Code:	F005
Waste Description:	The Following Spent Nonhalogenated Solvents: Toluene, Methyl Ethyl Ketone, Carbon Disulfide, Isobutanol, Pyridine, Benzene, 2-Ethoxyethanol, And 2-Nitropropane; All Spent Solvent Mixtures/Blends Containing, Before Use, A Total Of Ten Percent Or More (By Volume) Of One Or More Of The Above Nonhalogenated Solvents Or Those Solvents Listed In F001, F002, Or F004; And Still Bottoms From The Recovery Of These Spent Solvents And Spent Solvent Mixtures.
Waste Code:	U002
Waste Description:	2-Propanone (l) (Or) Acetone (l)

Map ID  
Direction  
Distance  
Elevation

MAP FINDINGS

Site

Database(s)

EDR ID Number  
EPA ID Number

**AIRCRAFT MAINTENANCE HANGAR 5 (Continued)**

**1010568155**

Waste Code: U112  
Waste Description: Acetic Acid, Ethyl Ester (I) (Or) Ethyl Acetate (I)

Waste Code: U134  
Waste Description: Hydrofluoric Acid (C,T) (Or) Hydrogen Fluoride (C,T)

Waste Code: U159  
Waste Description: 2-Butanone (I,T) (Or) Methyl Ethyl Ketone (Mek) (I,T)

Waste Code: U220  
Waste Description: Benzene, Methyl- (Or) Toluene

Waste Code: U239  
Waste Description: Benzene, Dimethyl- (I,T) (Or) Xylene (I)

Handler - Owner Operator:

Owner/Operator Indicator: Owner  
Owner/Operator Name: AMERICAN AIRLINES INC  
Legal Status: Private  
Date Became Current: 20080304  
Date Ended Current: Not reported  
Owner/Operator Address: PO BOX 619047 MD 1133  
Owner/Operator City,State,Zip: DFW AIRPORT, TX 75261  
Owner/Operator Telephone: 972-425-6810  
Owner/Operator Telephone Ext: Not reported  
Owner/Operator Fax: Not reported  
Owner/Operator Email: Not reported

Owner/Operator Indicator: Owner  
Owner/Operator Name: AMERICAN AIRLINES INC  
Legal Status: Private  
Date Became Current: 20070820  
Date Ended Current: Not reported  
Owner/Operator Address: PO BOX 619047  
Owner/Operator City,State,Zip: DALLAS, TX 75261-9047  
Owner/Operator Telephone: 972-425-6810  
Owner/Operator Telephone Ext: Not reported  
Owner/Operator Fax: Not reported  
Owner/Operator Email: Not reported

Owner/Operator Indicator: Owner  
Owner/Operator Name: AMERICAN AIRLINES INC  
Legal Status: Private  
Date Became Current: 20070820  
Date Ended Current: Not reported  
Owner/Operator Address: PO BOX 619047  
Owner/Operator City,State,Zip: DALLAS, TX 75261-9047  
Owner/Operator Telephone: 972-425-6810  
Owner/Operator Telephone Ext: Not reported  
Owner/Operator Fax: Not reported  
Owner/Operator Email: Not reported

Owner/Operator Indicator: Operator  
Owner/Operator Name: AMERICAN AIRLINES INC  
Legal Status: Private  
Date Became Current: 20070820  
Date Ended Current: Not reported

Map ID  
Direction  
Distance  
Elevation

MAP FINDINGS

Site

Database(s)

EDR ID Number  
EPA ID Number

**AIRCRAFT MAINTENANCE HANGAR 5 (Continued)**

**1010568155**

Owner/Operator Address: PO BOX 619047  
Owner/Operator City,State,Zip: DALLAS, TX 75261-9047  
Owner/Operator Telephone: 972-425-6810  
Owner/Operator Telephone Ext: Not reported  
Owner/Operator Fax: Not reported  
Owner/Operator Email: Not reported

Owner/Operator Indicator: Owner  
Owner/Operator Name: AMERICAN AIRLINES INC  
Legal Status: Private  
Date Became Current: 20070820  
Date Ended Current: Not reported  
Owner/Operator Address: PO BOX 619047  
Owner/Operator City,State,Zip: DALLAS, TX 75261-9047  
Owner/Operator Telephone: 972-425-6810  
Owner/Operator Telephone Ext: Not reported  
Owner/Operator Fax: Not reported  
Owner/Operator Email: Not reported

Owner/Operator Indicator: Owner  
Owner/Operator Name: AMERICAN AIRLINES INC  
Legal Status: Private  
Date Became Current: 20070820  
Date Ended Current: Not reported  
Owner/Operator Address: PO BOX 619047  
Owner/Operator City,State,Zip: DALLAS, TX 75261-9047  
Owner/Operator Telephone: Not reported  
Owner/Operator Telephone Ext: Not reported  
Owner/Operator Fax: Not reported  
Owner/Operator Email: Not reported

Owner/Operator Indicator: Operator  
Owner/Operator Name: AMERICAN AIRLINES INC  
Legal Status: Private  
Date Became Current: 20071011  
Date Ended Current: Not reported  
Owner/Operator Address: PO BOX 619047 MD 1133  
Owner/Operator City,State,Zip: DFW AIRPORT, TX 75261  
Owner/Operator Telephone: 972-425-6810  
Owner/Operator Telephone Ext: Not reported  
Owner/Operator Fax: Not reported  
Owner/Operator Email: Not reported

Owner/Operator Indicator: Operator  
Owner/Operator Name: AMERICAN AIRLINES INC  
Legal Status: Private  
Date Became Current: 20071120  
Date Ended Current: Not reported  
Owner/Operator Address: PO BOX 619047 MD 1133  
Owner/Operator City,State,Zip: DFW AIRPORT, TX 75261  
Owner/Operator Telephone: 972-425-6810  
Owner/Operator Telephone Ext: Not reported  
Owner/Operator Fax: Not reported  
Owner/Operator Email: Not reported

Owner/Operator Indicator: Owner  
Owner/Operator Name: AMERICAN AIRLINES INC

Map ID  
Direction  
Distance  
Elevation

MAP FINDINGS

Site

Database(s)

EDR ID Number  
EPA ID Number

**AIRCRAFT MAINTENANCE HANGAR 5 (Continued)**

**1010568155**

Legal Status:	Private
Date Became Current:	20120822
Date Ended Current:	Not reported
Owner/Operator Address:	PO BOX 619047
Owner/Operator City,State,Zip:	DALLAS, TX 75261
Owner/Operator Telephone:	972-425-6810
Owner/Operator Telephone Ext:	Not reported
Owner/Operator Fax:	Not reported
Owner/Operator Email:	Not reported
Owner/Operator Indicator:	Operator
Owner/Operator Name: AMERICAN AIRLINES INC	
Legal Status:	Private
Date Became Current:	20070820
Date Ended Current:	Not reported
Owner/Operator Address:	PO BOX 619047
Owner/Operator City,State,Zip:	DALLAS, TX 75261-9047
Owner/Operator Telephone:	972-425-6810
Owner/Operator Telephone Ext:	Not reported
Owner/Operator Fax:	Not reported
Owner/Operator Email:	Not reported
Owner/Operator Indicator:	Operator
Owner/Operator Name: AMERICAN AIRLINES INC	
Legal Status:	Private
Date Became Current:	20070820
Date Ended Current:	Not reported
Owner/Operator Address:	PO BOX 619047
Owner/Operator City,State,Zip:	DALLAS, TX 75261-9047
Owner/Operator Telephone:	972-425-6810
Owner/Operator Telephone Ext:	Not reported
Owner/Operator Fax:	Not reported
Owner/Operator Email:	Not reported
Owner/Operator Indicator:	Operator
Owner/Operator Name: AMERICAN AIRLINES INC	
Legal Status:	Private
Date Became Current:	20070820
Date Ended Current:	Not reported
Owner/Operator Address:	PO BOX 619047
Owner/Operator City,State,Zip:	DALLAS, TX 75261-9047
Owner/Operator Telephone:	972-425-6810
Owner/Operator Telephone Ext:	Not reported
Owner/Operator Fax:	Not reported
Owner/Operator Email:	Not reported
Owner/Operator Indicator:	Owner
Owner/Operator Name: AMERICAN AIRLINES INC	
Legal Status:	Private
Date Became Current:	20071011
Date Ended Current:	Not reported
Owner/Operator Address:	PO BOX 619047 MD 1133
Owner/Operator City,State,Zip:	DFW AIRPORT, TX 75261
Owner/Operator Telephone:	972-425-6810
Owner/Operator Telephone Ext:	Not reported
Owner/Operator Fax:	Not reported
Owner/Operator Email:	Not reported

Map ID  
Direction  
Distance  
Elevation

MAP FINDINGS

Site

Database(s)

EDR ID Number  
EPA ID Number

**AIRCRAFT MAINTENANCE HANGAR 5 (Continued)**

**1010568155**

Owner/Operator Indicator:	Owner
Owner/Operator Name: AMERICAN AIRLINES INC	
Legal Status:	Private
Date Became Current:	20070820
Date Ended Current:	Not reported
Owner/Operator Address:	PO BOX 619047
Owner/Operator City,State,Zip:	DALLAS, TX 75261-9047
Owner/Operator Telephone:	972-425-6810
Owner/Operator Telephone Ext:	Not reported
Owner/Operator Fax:	Not reported
Owner/Operator Email:	Not reported
Owner/Operator Indicator:	Owner
Owner/Operator Name: AMERICAN AIRLINES INC	
Legal Status:	Private
Date Became Current:	20070820
Date Ended Current:	Not reported
Owner/Operator Address:	PO BOX 619047
Owner/Operator City,State,Zip:	DALLAS, TX 75261-9047
Owner/Operator Telephone:	972-425-6810
Owner/Operator Telephone Ext:	Not reported
Owner/Operator Fax:	Not reported
Owner/Operator Email:	Not reported
Owner/Operator Indicator:	Owner
Owner/Operator Name: AMERICAN AIRLINES INC	
Legal Status:	Private
Date Became Current:	20070820
Date Ended Current:	Not reported
Owner/Operator Address:	PO BOX 619047
Owner/Operator City,State,Zip:	DALLAS, TX 75261-9047
Owner/Operator Telephone:	972-425-6810
Owner/Operator Telephone Ext:	Not reported
Owner/Operator Fax:	Not reported
Owner/Operator Email:	Not reported
Owner/Operator Indicator:	Owner
Owner/Operator Name: AMERICAN AIRLINES INC	
Legal Status:	Private
Date Became Current:	20071120
Date Ended Current:	Not reported
Owner/Operator Address:	PO BOX 619047 MD 1133
Owner/Operator City,State,Zip:	DFW AIRPORT, TX 75261
Owner/Operator Telephone:	972-425-6810
Owner/Operator Telephone Ext:	Not reported
Owner/Operator Fax:	Not reported
Owner/Operator Email:	Not reported
Owner/Operator Indicator:	Operator
Owner/Operator Name: AMERICAN AIRLINES INC	
Legal Status:	Private
Date Became Current:	20080304
Date Ended Current:	Not reported
Owner/Operator Address:	PO BOX 619047 MD 1133
Owner/Operator City,State,Zip:	DFW AIRPORT, TX 75261
Owner/Operator Telephone:	972-425-6810
Owner/Operator Telephone Ext:	Not reported

Map ID  
Direction  
Distance  
Elevation

MAP FINDINGS

Site

Database(s)

EDR ID Number  
EPA ID Number

**AIRCRAFT MAINTENANCE HANGAR 5 (Continued)**

**1010568155**

Owner/Operator Fax:	Not reported
Owner/Operator Email:	Not reported
Owner/Operator Indicator:	Owner
Owner/Operator Name: AMERICAN AIRLINES INC	
Legal Status:	Private
Date Became Current:	20070820
Date Ended Current:	Not reported
Owner/Operator Address:	PO BOX 619047
Owner/Operator City,State,Zip:	DALLAS, TX 75261-9047
Owner/Operator Telephone:	972-425-6810
Owner/Operator Telephone Ext:	Not reported
Owner/Operator Fax:	Not reported
Owner/Operator Email:	Not reported
Owner/Operator Indicator:	Operator
Owner/Operator Name: AMERICAN AIRLINES INC	
Legal Status:	Private
Date Became Current:	20070820
Date Ended Current:	Not reported
Owner/Operator Address:	PO BOX 619047
Owner/Operator City,State,Zip:	DALLAS, TX 75261-9047
Owner/Operator Telephone:	972-425-6810
Owner/Operator Telephone Ext:	Not reported
Owner/Operator Fax:	Not reported
Owner/Operator Email:	Not reported
Owner/Operator Indicator:	Operator
Owner/Operator Name: AMERICAN AIRLINES INC	
Legal Status:	Private
Date Became Current:	20070820
Date Ended Current:	Not reported
Owner/Operator Address:	PO BOX 619047
Owner/Operator City,State,Zip:	DALLAS, TX 75261-9047
Owner/Operator Telephone:	972-425-6810
Owner/Operator Telephone Ext:	Not reported
Owner/Operator Fax:	Not reported
Owner/Operator Email:	Not reported
Owner/Operator Indicator:	Operator
Owner/Operator Name: AMERICAN AIRLINES INC	
Legal Status:	Private
Date Became Current:	20070820
Date Ended Current:	Not reported
Owner/Operator Address:	PO BOX 619047
Owner/Operator City,State,Zip:	DALLAS, TX 75261-9047
Owner/Operator Telephone:	972-425-6810
Owner/Operator Telephone Ext:	Not reported
Owner/Operator Fax:	Not reported
Owner/Operator Email:	Not reported
Owner/Operator Indicator:	Owner
Owner/Operator Name: AMERICAN AIRLINES INC	
Legal Status:	Private
Date Became Current:	20070820
Date Ended Current:	Not reported
Owner/Operator Address:	PO BOX 619047

Map ID  
Direction  
Distance  
Elevation

MAP FINDINGS

Site

Database(s)

EDR ID Number  
EPA ID Number

**AIRCRAFT MAINTENANCE HANGAR 5 (Continued)**

**1010568155**

Owner/Operator City,State,Zip: DALLAS, TX 75261-9047  
Owner/Operator Telephone: 972-425-6810  
Owner/Operator Telephone Ext: Not reported  
Owner/Operator Fax: Not reported  
Owner/Operator Email: Not reported

Owner/Operator Indicator: Operator  
Owner/Operator Name: AMERICAN AIRLINES INC  
Legal Status: Private  
Date Became Current: 20070820  
Date Ended Current: Not reported  
Owner/Operator Address: PO BOX 619047  
Owner/Operator City,State,Zip: DALLAS, TX 75261-9047  
Owner/Operator Telephone: Not reported  
Owner/Operator Telephone Ext: Not reported  
Owner/Operator Fax: Not reported  
Owner/Operator Email: Not reported

Owner/Operator Indicator: Operator  
Owner/Operator Name: AMERICAN AIRLINES INC  
Legal Status: Private  
Date Became Current: 20070820  
Date Ended Current: Not reported  
Owner/Operator Address: PO BOX 619047  
Owner/Operator City,State,Zip: DALLAS, TX 75261-9047  
Owner/Operator Telephone: 972-425-6810  
Owner/Operator Telephone Ext: Not reported  
Owner/Operator Fax: Not reported  
Owner/Operator Email: Not reported

Owner/Operator Indicator: Operator  
Owner/Operator Name: AMERICAN AIRLINES INC  
Legal Status: Private  
Date Became Current: 20070820  
Date Ended Current: Not reported  
Owner/Operator Address: PO BOX 619047  
Owner/Operator City,State,Zip: DALLAS, TX 75261-9047  
Owner/Operator Telephone: 972-425-6810  
Owner/Operator Telephone Ext: Not reported  
Owner/Operator Fax: Not reported  
Owner/Operator Email: Not reported

Owner/Operator Indicator: Operator  
Owner/Operator Name: AMERICAN AIRLINES INC  
Legal Status: Private  
Date Became Current: 20070925  
Date Ended Current: Not reported  
Owner/Operator Address: PO BOX 619047 MD 1133  
Owner/Operator City,State,Zip: DFW AIRPORT, TX 75261  
Owner/Operator Telephone: 972-425-6810  
Owner/Operator Telephone Ext: Not reported  
Owner/Operator Fax: Not reported  
Owner/Operator Email: Not reported

Owner/Operator Indicator: Operator  
Owner/Operator Name: AMERICAN AIRLINES INC  
Legal Status: Private



Map ID  
Direction  
Distance  
Elevation

MAP FINDINGS

Site

Database(s)

EDR ID Number  
EPA ID Number

**AIRCRAFT MAINTENANCE HANGAR 5 (Continued)**

**1010568155**

Date Became Current:	20120822
Date Ended Current:	Not reported
Owner/Operator Address:	PO BOX 619047
Owner/Operator City,State,Zip:	DALLAS, TX 75261
Owner/Operator Telephone:	972-425-6810
Owner/Operator Telephone Ext:	Not reported
Owner/Operator Fax:	Not reported
Owner/Operator Email:	Not reported
Owner/Operator Indicator:	Operator
Owner/Operator Name: AMERICAN AIRLINES INC	
Legal Status:	Private
Date Became Current:	20070820
Date Ended Current:	Not reported
Owner/Operator Address:	PO BOX 619047
Owner/Operator City,State,Zip:	DALLAS, TX 75261-9047
Owner/Operator Telephone:	972-425-6810
Owner/Operator Telephone Ext:	Not reported
Owner/Operator Fax:	Not reported
Owner/Operator Email:	Not reported
Owner/Operator Indicator:	Owner
Owner/Operator Name: AMERICAN AIRLINES INC	
Legal Status:	Private
Date Became Current:	20070820
Date Ended Current:	Not reported
Owner/Operator Address:	PO BOX 619047
Owner/Operator City,State,Zip:	DALLAS, TX 75261-9047
Owner/Operator Telephone:	972-425-6810
Owner/Operator Telephone Ext:	Not reported
Owner/Operator Fax:	Not reported
Owner/Operator Email:	Not reported
Owner/Operator Indicator:	Owner
Owner/Operator Name: AMERICAN AIRLINES INC	
Legal Status:	Private
Date Became Current:	20070820
Date Ended Current:	Not reported
Owner/Operator Address:	PO BOX 619047
Owner/Operator City,State,Zip:	DALLAS, TX 75261-9047
Owner/Operator Telephone:	972-425-6810
Owner/Operator Telephone Ext:	Not reported
Owner/Operator Fax:	Not reported
Owner/Operator Email:	Not reported
Owner/Operator Indicator:	Owner
Owner/Operator Name: AMERICAN AIRLINES INC	
Legal Status:	Private
Date Became Current:	20070925
Date Ended Current:	Not reported
Owner/Operator Address:	PO BOX 619047 MD 1133
Owner/Operator City,State,Zip:	DFW AIRPORT, TX 75261
Owner/Operator Telephone:	972-425-6810
Owner/Operator Telephone Ext:	Not reported
Owner/Operator Fax:	Not reported
Owner/Operator Email:	Not reported

Map ID  
Direction  
Distance  
Elevation

MAP FINDINGS

Site

Database(s)

EDR ID Number  
EPA ID Number

**AIRCRAFT MAINTENANCE HANGAR 5 (Continued)**

**1010568155**

Owner/Operator Indicator: Operator  
Owner/Operator Name: AMERICAN AIRLINES INC  
Legal Status: Private  
Date Became Current: 20070820  
Date Ended Current: Not reported  
Owner/Operator Address: PO BOX 619047  
Owner/Operator City,State,Zip: DALLAS, TX 75261-9047  
Owner/Operator Telephone: 972-425-6810  
Owner/Operator Telephone Ext: Not reported  
Owner/Operator Fax: Not reported  
Owner/Operator Email: Not reported

Owner/Operator Indicator: Owner  
Owner/Operator Name: AMERICAN AIRLINES INC  
Legal Status: Private  
Date Became Current: 20070820  
Date Ended Current: Not reported  
Owner/Operator Address: PO BOX 619047  
Owner/Operator City,State,Zip: DALLAS, TX 75261-9047  
Owner/Operator Telephone: 972-425-6810  
Owner/Operator Telephone Ext: Not reported  
Owner/Operator Fax: Not reported  
Owner/Operator Email: Not reported

Historic Generators:

Receive Date: 20070925  
Handler Name: AMERICAN AIRLINES INC  
Federal Waste Generator Description: Small Quantity Generator  
State District Owner: Tx  
Large Quantity Handler of Universal Waste: No  
Recognized Trader Importer: No  
Recognized Trader Exporter: No  
Spent Lead Acid Battery Importer: No  
Spent Lead Acid Battery Exporter: No  
Current Record: No  
Non Storage Recycler Activity: Not reported  
Electronic Manifest Broker: Not reported

Receive Date: 20071011  
Handler Name: AMERICAN AIRLINES INC  
Federal Waste Generator Description: Small Quantity Generator  
State District Owner: Tx  
Large Quantity Handler of Universal Waste: No  
Recognized Trader Importer: No  
Recognized Trader Exporter: No  
Spent Lead Acid Battery Importer: No  
Spent Lead Acid Battery Exporter: No  
Current Record: No  
Non Storage Recycler Activity: Not reported  
Electronic Manifest Broker: Not reported

Receive Date: 20071120  
Handler Name: AMERICAN AIRLINES INC  
Federal Waste Generator Description: Small Quantity Generator  
State District Owner: Tx  
Large Quantity Handler of Universal Waste: No  
Recognized Trader Importer: No

Map ID  
Direction  
Distance  
Elevation

MAP FINDINGS

Site

Database(s)

EDR ID Number  
EPA ID Number

**AIRCRAFT MAINTENANCE HANGAR 5 (Continued)**

**1010568155**

Recognized Trader Exporter: No  
Spent Lead Acid Battery Importer: No  
Spent Lead Acid Battery Exporter: No  
Current Record: No  
Non Storage Recycler Activity: Not reported  
Electronic Manifest Broker: Not reported

Receive Date: 20080304  
Handler Name: AMERICAN AIRLINES INC  
Federal Waste Generator Description: Small Quantity Generator  
State District Owner: Tx  
Large Quantity Handler of Universal Waste: No  
Recognized Trader Importer: No  
Recognized Trader Exporter: No  
Spent Lead Acid Battery Importer: No  
Spent Lead Acid Battery Exporter: No  
Current Record: No  
Non Storage Recycler Activity: Not reported  
Electronic Manifest Broker: Not reported

Receive Date: 20120822  
Handler Name: AMERICAN AIRLINES INC - AIRCRAFT MAINTENANCE HANGAR 5  
Federal Waste Generator Description: Small Quantity Generator  
State District Owner: Tx  
Large Quantity Handler of Universal Waste: No  
Recognized Trader Importer: No  
Recognized Trader Exporter: No  
Spent Lead Acid Battery Importer: No  
Spent Lead Acid Battery Exporter: No  
Current Record: No  
Non Storage Recycler Activity: Not reported  
Electronic Manifest Broker: Not reported

Receive Date: 20121206  
Handler Name: AIRCRAFT MAINTENANCE HANGAR 5  
Federal Waste Generator Description: Small Quantity Generator  
State District Owner: Not reported  
Large Quantity Handler of Universal Waste: No  
Recognized Trader Importer: No  
Recognized Trader Exporter: No  
Spent Lead Acid Battery Importer: No  
Spent Lead Acid Battery Exporter: No  
Current Record: No  
Non Storage Recycler Activity: Not reported  
Electronic Manifest Broker: Not reported

Receive Date: 20140916  
Handler Name: AIRCRAFT MAINTENANCE HANGAR 5  
Federal Waste Generator Description: Small Quantity Generator  
State District Owner: Not reported  
Large Quantity Handler of Universal Waste: No  
Recognized Trader Importer: No  
Recognized Trader Exporter: No  
Spent Lead Acid Battery Importer: No  
Spent Lead Acid Battery Exporter: No  
Current Record: No  
Non Storage Recycler Activity: Not reported

Map ID  
Direction  
Distance  
Elevation

MAP FINDINGS

Site

Database(s)

EDR ID Number  
EPA ID Number

**AIRCRAFT MAINTENANCE HANGAR 5 (Continued)**

**1010568155**

Electronic Manifest Broker:	Not reported
Receive Date:	20141015
Handler Name:	AIRCRAFT MAINTENANCE HANGAR 5
Federal Waste Generator Description:	Small Quantity Generator
State District Owner:	Not reported
Large Quantity Handler of Universal Waste:	No
Recognized Trader Importer:	No
Recognized Trader Exporter:	No
Spent Lead Acid Battery Importer:	No
Spent Lead Acid Battery Exporter:	No
Current Record:	No
Non Storage Recycler Activity:	Not reported
Electronic Manifest Broker:	Not reported
Receive Date:	20150216
Handler Name:	AIRCRAFT MAINTENANCE HANGAR 5
Federal Waste Generator Description:	Small Quantity Generator
State District Owner:	Not reported
Large Quantity Handler of Universal Waste:	No
Recognized Trader Importer:	No
Recognized Trader Exporter:	No
Spent Lead Acid Battery Importer:	No
Spent Lead Acid Battery Exporter:	No
Current Record:	No
Non Storage Recycler Activity:	Not reported
Electronic Manifest Broker:	Not reported
Receive Date:	20150324
Handler Name:	AIRCRAFT MAINTENANCE HANGAR 5
Federal Waste Generator Description:	Small Quantity Generator
State District Owner:	Not reported
Large Quantity Handler of Universal Waste:	No
Recognized Trader Importer:	No
Recognized Trader Exporter:	No
Spent Lead Acid Battery Importer:	No
Spent Lead Acid Battery Exporter:	No
Current Record:	No
Non Storage Recycler Activity:	Not reported
Electronic Manifest Broker:	Not reported
Receive Date:	20150716
Handler Name:	AIRCRAFT MAINTENANCE HANGAR 5
Federal Waste Generator Description:	Small Quantity Generator
State District Owner:	Not reported
Large Quantity Handler of Universal Waste:	No
Recognized Trader Importer:	No
Recognized Trader Exporter:	No
Spent Lead Acid Battery Importer:	No
Spent Lead Acid Battery Exporter:	No
Current Record:	No
Non Storage Recycler Activity:	Not reported
Electronic Manifest Broker:	Not reported
Receive Date:	20161128
Handler Name:	AIRCRAFT MAINTENANCE HANGAR 5
Federal Waste Generator Description:	Small Quantity Generator

Map ID  
Direction  
Distance  
Elevation

MAP FINDINGS

Site

Database(s)

EDR ID Number  
EPA ID Number

**AIRCRAFT MAINTENANCE HANGAR 5 (Continued)**

**1010568155**

State District Owner: Not reported  
Large Quantity Handler of Universal Waste: No  
Recognized Trader Importer: No  
Recognized Trader Exporter: No  
Spent Lead Acid Battery Importer: No  
Spent Lead Acid Battery Exporter: No  
Current Record: No  
Non Storage Recycler Activity: Not reported  
Electronic Manifest Broker: Not reported

Receive Date: 20161128  
Handler Name: AIRCRAFT MAINTENANCE HANGAR 5  
Federal Waste Generator Description: Small Quantity Generator  
State District Owner: Not reported  
Large Quantity Handler of Universal Waste: No  
Recognized Trader Importer: No  
Recognized Trader Exporter: No  
Spent Lead Acid Battery Importer: No  
Spent Lead Acid Battery Exporter: No  
Current Record: No  
Non Storage Recycler Activity: Not reported  
Electronic Manifest Broker: Not reported

Receive Date: 20180703  
Handler Name: AIRCRAFT MAINTENANCE HANGAR 5  
Federal Waste Generator Description: Small Quantity Generator  
State District Owner: Not reported  
Large Quantity Handler of Universal Waste: No  
Recognized Trader Importer: No  
Recognized Trader Exporter: No  
Spent Lead Acid Battery Importer: No  
Spent Lead Acid Battery Exporter: No  
Current Record: No  
Non Storage Recycler Activity: Not reported  
Electronic Manifest Broker: Not reported

Receive Date: 20180703  
Handler Name: AIRCRAFT MAINTENANCE HANGAR 5  
Federal Waste Generator Description: Small Quantity Generator  
State District Owner: Not reported  
Large Quantity Handler of Universal Waste: No  
Recognized Trader Importer: No  
Recognized Trader Exporter: No  
Spent Lead Acid Battery Importer: No  
Spent Lead Acid Battery Exporter: No  
Current Record: No  
Non Storage Recycler Activity: Not reported  
Electronic Manifest Broker: Not reported

Receive Date: 20200423  
Handler Name: AIRCRAFT MAINTENANCE HANGAR 5  
Federal Waste Generator Description: Small Quantity Generator  
State District Owner: Not reported  
Large Quantity Handler of Universal Waste: No  
Recognized Trader Importer: No  
Recognized Trader Exporter: No  
Spent Lead Acid Battery Importer: No

Map ID  
Direction  
Distance  
Elevation

MAP FINDINGS

Site

Database(s)

EDR ID Number  
EPA ID Number

**AIRCRAFT MAINTENANCE HANGAR 5 (Continued)**

**1010568155**

Spent Lead Acid Battery Exporter: No  
Current Record: No  
Non Storage Recycler Activity: Not reported  
Electronic Manifest Broker: Not reported

Receive Date: 20210722  
Handler Name: AIRCRAFT MAINTENANCE HANGAR 5  
Federal Waste Generator Description: Small Quantity Generator  
State District Owner: Not reported  
Large Quantity Handler of Universal Waste: No  
Recognized Trader Importer: No  
Recognized Trader Exporter: No  
Spent Lead Acid Battery Importer: No  
Spent Lead Acid Battery Exporter: No  
Current Record: Yes  
Non Storage Recycler Activity: No  
Electronic Manifest Broker: No

List of NAICS Codes and Descriptions:

NAICS Code: 481111  
NAICS Description: SCHEDULED PASSENGER AIR TRANSPORTATION

Facility Has Received Notices of Violations:

Violations: No Violations Found

Evaluation Action Summary:

Evaluations: No Evaluations Found

7

**DALLAS FORT WORTH AIRPORT  
2600 E AIRFIELD DR  
DALLAS, TX 75261**

**AST A100117804  
N/A**

< 1/8  
1 ft.

**Relative:  
Lower  
Actual:  
535 ft.**

AST:

Name: DALLAS FORT WORTH AIRPORT  
Address: 2600 E AIRFIELD DR  
City,State,Zip: DALLAS, TX 752614311  
Facility ID: 96974  
Additional ID: 775650502002249  
AI Number: 65260  
Facility Type: FLEET REFUELING  
Facility Begin Date: 12/22/1993  
Facility Status: INACTIVE  
Facility Exempt Status: N  
Records Off-Site: N  
UST Financial Assurance Required: N  
Number of Active ASTs: 0  
Site Location Description: Not reported  
Site Location (nearest city name): Not reported  
Site Location (county name): DALLAS  
Site Location (TCEQ region): 4  
Site Location (location zip): 75261  
Contact Name/Title: JEFF HEIMER/  
Contact Organization Name: DALLAS FORT WORTH AIRPORT  
Contact Mailing Address1: Not reported

Map ID  
Direction  
Distance  
Elevation

MAP FINDINGS

Site

Database(s)

EDR ID Number  
EPA ID Number

DALLAS FORT WORTH AIRPORT (Continued)

A100117804

Contact Mailing Address2:	Not reported
Contact CityStateZip:	Not reported
Contact Telephone:	2145575592
Contact Address Deliverable:	Not reported
Contact Fax Number:	Not reported
Contact Email Address:	Not reported
Signature Date on Earliest Reg Form:	12/14/1993
Signature First Name on Earliest Reg Form:	ANTHONY P
Application Received Date on Earliest Reg Form:	12/20/1993
Signature Middle Name on Earliest Reg Form:	Not reported
Signature Last Name on Earliest Reg Form:	MATTINGLY
Signature Title on Earliest Reg Form:	TRANSPORTATION
Signature Role on Earliest Reg Form:	Not reported
Signature Company on Earliest Reg Form:	Not reported
Enforcement Action:	Not reported
Facility Not Inspectable:	N
Facility Not Inspectable Reason A:	Not reported
Facility Not Inspectable Reason B:	Not reported
Enforcement Action Date:	Not reported
Facility:	
Facility ID:	96974
Tank ID:	3053
AST ID:	167179
AI Number:	65260
Install Date:	01/01/1993
Tank Registration Date:	12/20/1993
Mult Comp:	N
Tank Status:	OUT OF USE
Tank Status Date:	08/31/1997
Tank Reg Status:	FULLY REGULATED
Tank Capacity:	10000
Substance:	DIESEL
Other Substance B:	Not reported
Other Substance C:	Not reported
Steel:	Y
Fiber:	N
Aluminum:	N
Metal:	N
Concrete:	N
Dike:	N
Liner:	N
Contains CO:	N
Contains NO:	N
Vapor Rec:	Not reported
Inst Stage Date:	Not reported
Facility ID:	96974
Tank ID:	3055
AST ID:	167180
AI Number:	65260
Install Date:	01/01/1993
Tank Registration Date:	12/20/1993
Mult Comp:	N
Tank Status:	OUT OF USE
Tank Status Date:	08/01/1997
Tank Reg Status:	FULLY REGULATED
Tank Capacity:	10000

Map ID  
Direction  
Distance  
Elevation

MAP FINDINGS

Site

Database(s)

EDR ID Number  
EPA ID Number

DALLAS FORT WORTH AIRPORT (Continued)

A100117804

Substance:	DIESEL
Other Substance B:	Not reported
Other Substance C:	Not reported
Steel:	Y
Fiber:	N
Aluminum:	N
Metal:	N
Concrete:	N
Dike:	N
Liner:	N
Contains CO:	N
Contains NO:	N
Vapor Rec:	Not reported
Inst Stage Date:	Not reported
Facility ID:	96974
Tank ID:	3052
AST ID:	167181
AI Number:	65260
Install Date:	01/01/1993
Tank Registration Date:	12/20/1993
Mult Comp:	N
Tank Status:	OUT OF USE
Tank Status Date:	08/31/1997
Tank Reg Status:	FULLY REGULATED
Tank Capacity:	10000
Substance:	GASOLINE
Other Substance B:	Not reported
Other Substance C:	Not reported
Steel:	Y
Fiber:	N
Aluminum:	N
Metal:	N
Concrete:	N
Dike:	N
Liner:	N
Contains CO:	N
Contains NO:	N
Vapor Rec:	Not reported
Inst Stage Date:	Not reported
Facility ID:	96974
Tank ID:	3057
AST ID:	167228
AI Number:	65260
Install Date:	01/01/1994
Tank Registration Date:	12/20/1993
Mult Comp:	N
Tank Status:	OUT OF USE
Tank Status Date:	08/31/1997
Tank Reg Status:	FULLY REGULATED
Tank Capacity:	10000
Substance:	DIESEL
Other Substance B:	Not reported
Other Substance C:	Not reported
Steel:	Y
Fiber:	N



Map ID  
 Direction  
 Distance  
 Elevation

MAP FINDINGS

Site

Database(s)

EDR ID Number  
 EPA ID Number

**DALLAS FORT WORTH AIRPORT (Continued)**

**A100117804**

Aluminum:	N
Metal:	N
Concrete:	N
Dike:	N
Liner:	N
Contains CO:	N
Contains NO:	N
Vapor Rec:	Not reported
Inst Stage Date:	Not reported

**A8**

**AIRCRAFT MAINTENANCE HANGAR 5**  
**2901 E 28TH ST**  
**DFW AIRPORT, TX 75261**

**AIRS** **S108961281**  
**Ind. Haz Waste** **N/A**  
**COMP HIST**  
**CENTRAL REGISTRY**

< 1/8  
 1 ft.

**Site 7 of 7 in cluster A**

**Relative:**  
**Lower**

**AIRS:**

**Actual:**  
**543 ft.**

Name:	AIRCRAFT MAINTENANCE HANGAR 5
Address:	2901 E 28TH ST
City,State,Zip:	TX
Permit Num:	105904
Regulated Id:	RN105515084
Permit Type:	PBR
Permit Status:	EFFECTIVE
Permit Issued Date:	10/18/2012
Expiration Date:	12/31/3000
Customer Id:	CN602385767
Company Name:	AMERICAN AIRLINES INC
Physical Location Desc:	Not reported
Rep Official(RO):	MANAGING DIRECTOR DWH
RO Name:	MR KEVIN J LYONS
RO Delivery Address:	2901 E 28TH STREET
RO City/State/Zip:	DALLAS, T -75261
RO Phone:	817-224-0365
RO Ext Num:	0
RO EMail Address:	Not reported
Lat Dec Coord Num:	0
Long Dec Coord Num:	0

**Ind. Haz Waste:**

Name:	AIRCRAFT MAINTENANCE HANGAR 5
Address:	2901 E 28TH ST
City,State,Zip:	DFW AIRPORT, TX 75261
Permit Number:	Not reported
Registration Number:	88368
Registration Initial Notification Date:	08/20/2007
Registration Last Amendment Date:	07/22/2021
EPA Identification:	TXR000078095
Primary NAICS Code:	481111
Status Change Date:	20070820
Land Type:	MUNICIPAL
Description of Facility Site Location:	2901 E 28th St, DFW Airport, TX
Site Primary Standard Industrial Code:	Not reported
Registration is Generator of Waste:	1
TNRCC Region Number:	4
Registration is Receivers of Waste:	1

Map ID  
Direction  
Distance  
Elevation

MAP FINDINGS

Site

Database(s)

EDR ID Number  
EPA ID Number

**AIRCRAFT MAINTENANCE HANGAR 5 (Continued)**

**S108961281**

Registration is Transporter of Waste: 1  
Registration is Transfer Facility: 1  
Facility is STEERS Reporter: 1  
Required to Submit Annual Waste Summary: 1  
Facility Involved In Recycling: 1  
Revr Has Monthly Reporting Requirement: 0  
Mexican Facility: Not reported  
Type of Generator HW: SQG  
Type of Generator: INDUS  
Company Name: AMERICAN AIRLINES INC  
Contact Name: GABRIEL J PEREZ  
Contact Telephone Number: 817-9635241  
Mailing Address: 4255 AMON CARTER BLVD  
Mailing Address2: MD 4273  
Mailing City,State,Zip: FORT WORTH, TX 761552603  
Mailing County: UNITED STATES  
Facility Country: UNITED STATES  
TNRCC Facility ID: 121812  
Site Owner Tax ID: 131502798  
Site Location Latitude: -00.000  
Site Location Longitude: -000.000  
Last Update to NOR Data: 20210722  
Ind. Waste Permit Number: Not reported  
Mun Waste Permit Number: Not reported  
Non Notifier: 1  
MSW: Not reported  
Medical Waste: Not reported  
Other: Not reported  
Sludge: Not reported  
Used Oil: Not reported  
Used Tires: Not reported  
Permit Status: Not reported  
Receiver Type: Not reported  
Transporter for Hire: 0  
Transport Own Waste: 0

Ind. Haz Waste:

Ind. Haz Waste:

Operator Name: AMERICAN AIRLINES INC  
Operator Address: PO BOX 619047  
Operator Address 2: Not reported  
Operator Address 3: Not reported  
Operator City,State,Zip: DALLAS, TX 75261  
Operator Country: UNITED STA  
Operator Telephone: 1-972-4256810  
Operator Fax Number: 1-972-4256828  
Operator Email: charles.fisher@aa.com

Map ID  
Direction  
Distance  
Elevation

MAP FINDINGS

Site

Database(s)

EDR ID Number  
EPA ID Number

**AIRCRAFT MAINTENANCE HANGAR 5 (Continued)**

**S108961281**

Operator Business Type: Corporation  
Operator Tax ID: 11315027984  
Operator Bankruptcy Code: Not reported

Ind. Haz Waste:

Owner Name: AMERICAN AIRLINES INC  
Owner Mailing Address: PO BOX 619047  
Owner Mailing Address 2: Not reported  
Owner Mailing Address 3: Not reported  
Owner Mailing City,State,Zip: DALLAS, TX 75261  
Owner Country: UNITED STA  
Owner Telephone: 1-972-4256810  
Owner Fax: 1-972-4256828  
Owner Email Address: charles.fisher@aa.com  
Owner Business Type: Corporation  
Owner Tax ID: 11315027984  
Owner Bankruptcy Code: Not reported

Ind. Haz Waste:

Unit Number: 001  
Unit Type Code: 22  
Unit Status: ACTIVE  
Unit Regulatory Status: 13  
UIC Permit Number: Not reported  
Capacity: 55  
Capacity Measurement: G  
Off Site Hazardous Waste: Not reported  
Off Site Class 1 Waste: Not reported  
Off Site Class 2 Waste: Not reported  
Off Site Class 3 Waste: Not reported  
Off Site Non Industrial Solid Waste: Not reported  
System Type Code 1: 141  
System Type Code 2: Not reported  
System Type Code 3: Not reported  
System Type Code 4: Not reported  
System Type Code: Not reported  
Permit Sequence Number: Not reported  
Unit Description: Steel drum  
Unit Description 2: Not reported  
Unit Description 3: Not reported  
Last Changed Date: 20070820  
Deed Record Needed: Not reported  
Deed Recording Date: Not reported

Unit Number: 002  
Unit Type Code: 22  
Unit Status: ACTIVE  
Unit Regulatory Status: 13  
UIC Permit Number: Not reported  
Capacity: 55  
Capacity Measurement: G  
Off Site Hazardous Waste: Not reported  
Off Site Class 1 Waste: Not reported  
Off Site Class 2 Waste: Not reported  
Off Site Class 3 Waste: Not reported  
Off Site Non Industrial Solid Waste: Not reported

Map ID  
Direction  
Distance  
Elevation

MAP FINDINGS

Site

Database(s)

EDR ID Number  
EPA ID Number

**AIRCRAFT MAINTENANCE HANGAR 5 (Continued)**

**S108961281**

System Type Code 1: 141  
System Type Code 2: Not reported  
System Type Code 3: Not reported  
System Type Code 4: Not reported  
System Type Code: Not reported  
Permit Sequence Number: Not reported  
Unit Description: Steel drum  
Unit Description 2: Not reported  
Unit Description 3: Not reported  
Last Changed Date: 20070820  
Deed Record Needed: Not reported  
Deed Recording Date: Not reported

Unit Number: 003  
Unit Type Code: 22  
Unit Status: ACTIVE  
Unit Regulatory Status: 13  
UIC Permit Number: Not reported  
Capacity: 55  
Capacity Measurement: G  
Off Site Hazardous Waste: Not reported  
Off Site Class 1 Waste: Not reported  
Off Site Class 2 Waste: Not reported  
Off Site Class 3 Waste: Not reported  
Off Site Non Industrial Solid Waste: Not reported  
System Type Code 1: 141  
System Type Code 2: Not reported  
System Type Code 3: Not reported  
System Type Code 4: Not reported  
System Type Code: Not reported  
Permit Sequence Number: Not reported  
Unit Description: Steel Drum  
Unit Description 2: Not reported  
Unit Description 3: Not reported  
Last Changed Date: 20070820  
Deed Record Needed: Not reported  
Deed Recording Date: Not reported

Unit Number: 004  
Unit Type Code: 22  
Unit Status: ACTIVE  
Unit Regulatory Status: 13  
UIC Permit Number: Not reported  
Capacity: 55  
Capacity Measurement: G  
Off Site Hazardous Waste: Not reported  
Off Site Class 1 Waste: Not reported  
Off Site Class 2 Waste: Not reported  
Off Site Class 3 Waste: Not reported  
Off Site Non Industrial Solid Waste: Not reported  
System Type Code 1: 141  
System Type Code 2: Not reported  
System Type Code 3: Not reported  
System Type Code 4: Not reported  
System Type Code: Not reported  
Permit Sequence Number: Not reported  
Unit Description: Steel Drum

Map ID  
Direction  
Distance  
Elevation

MAP FINDINGS

Site

Database(s)

EDR ID Number  
EPA ID Number

**AIRCRAFT MAINTENANCE HANGAR 5 (Continued)**

**S108961281**

Unit Description 2: Not reported  
Unit Description 3: Not reported  
Last Changed Date: 20070820  
Deed Record Needed: Not reported  
Deed Recording Date: Not reported

Unit Number: 005  
Unit Type Code: 22  
Unit Status: ACTIVE  
Unit Regulatory Status: 13  
UIC Permit Number: Not reported  
Capacity: 55  
Capacity Measurement: G  
Off Site Hazardous Waste: Not reported  
Off Site Class 1 Waste: Not reported  
Off Site Class 2 Waste: Not reported  
Off Site Class 3 Waste: Not reported  
Off Site Non Industrial Solid Waste: Not reported  
System Type Code 1: 141  
System Type Code 2: Not reported  
System Type Code 3: Not reported  
System Type Code 4: Not reported  
System Type Code: Not reported  
Permit Sequence Number: Not reported  
Unit Description: Steel Drum  
Unit Description 2: Not reported  
Unit Description 3: Not reported  
Last Changed Date: 20070820  
Deed Record Needed: Not reported  
Deed Recording Date: Not reported

Unit Number: 006  
Unit Type Code: 22  
Unit Status: ACTIVE  
Unit Regulatory Status: 13  
UIC Permit Number: Not reported  
Capacity: 55  
Capacity Measurement: G  
Off Site Hazardous Waste: Not reported  
Off Site Class 1 Waste: Not reported  
Off Site Class 2 Waste: Not reported  
Off Site Class 3 Waste: Not reported  
Off Site Non Industrial Solid Waste: Not reported  
System Type Code 1: 141  
System Type Code 2: Not reported  
System Type Code 3: Not reported  
System Type Code 4: Not reported  
System Type Code: Not reported  
Permit Sequence Number: Not reported  
Unit Description: Steel Drum  
Unit Description 2: Not reported  
Unit Description 3: Not reported  
Last Changed Date: 20070820  
Deed Record Needed: Not reported  
Deed Recording Date: Not reported

Unit Number: 007

Map ID  
Direction  
Distance  
Elevation

MAP FINDINGS

Site

Database(s)

EDR ID Number  
EPA ID Number

**AIRCRAFT MAINTENANCE HANGAR 5 (Continued)**

**S108961281**

Unit Type Code: 22  
Unit Status: ACTIVE  
Unit Regulatory Status: 13  
UIC Permit Number: Not reported  
Capacity: 55  
Capacity Measurement: G  
Off Site Hazardous Waste: Not reported  
Off Site Class 1 Waste: Not reported  
Off Site Class 2 Waste: Not reported  
Off Site Class 3 Waste: Not reported  
Off Site Non Industrial Solid Waste: Not reported  
System Type Code 1: 141  
System Type Code 2: Not reported  
System Type Code 3: Not reported  
System Type Code 4: Not reported  
System Type Code: Not reported  
Permit Sequence Number: Not reported  
Unit Description: Steel Drum  
Unit Description 2: Not reported  
Unit Description 3: Not reported  
Last Changed Date: 20070820  
Deed Record Needed: Not reported  
Deed Recording Date: Not reported

Unit Number: 008  
Unit Type Code: 22  
Unit Status: ACTIVE  
Unit Regulatory Status: 13  
UIC Permit Number: Not reported  
Capacity: 55  
Capacity Measurement: G  
Off Site Hazardous Waste: Not reported  
Off Site Class 1 Waste: Not reported  
Off Site Class 2 Waste: Not reported  
Off Site Class 3 Waste: Not reported  
Off Site Non Industrial Solid Waste: Not reported  
System Type Code 1: 141  
System Type Code 2: Not reported  
System Type Code 3: Not reported  
System Type Code 4: Not reported  
System Type Code: Not reported  
Permit Sequence Number: Not reported  
Unit Description: Steel Drum  
Unit Description 2: Not reported  
Unit Description 3: Not reported  
Last Changed Date: 20070820  
Deed Record Needed: Not reported  
Deed Recording Date: Not reported

Unit Number: 009  
Unit Type Code: 22  
Unit Status: ACTIVE  
Unit Regulatory Status: Not reported  
UIC Permit Number: Not reported  
Capacity: 55  
Capacity Measurement: G  
Off Site Hazardous Waste: Not reported

Map ID  
Direction  
Distance  
Elevation

MAP FINDINGS

Site

Database(s)

EDR ID Number  
EPA ID Number

**AIRCRAFT MAINTENANCE HANGAR 5 (Continued)**

**S108961281**

Off Site Class 1 Waste: Not reported  
Off Site Class 2 Waste: Not reported  
Off Site Class 3 Waste: Not reported  
Off Site Non Industrial Solid Waste: Not reported  
System Type Code 1: Not reported  
System Type Code 2: Not reported  
System Type Code 3: Not reported  
System Type Code 4: Not reported  
System Type Code: Not reported  
Permit Sequence Number: Not reported  
Unit Description: Steel Drum  
Unit Description 2: Not reported  
Unit Description 3: Not reported  
Last Changed Date: 20070820  
Deed Record Needed: Not reported  
Deed Recording Date: Not reported

Unit Number: 010  
Unit Type Code: 22  
Unit Status: ACTIVE  
Unit Regulatory Status: 05  
UIC Permit Number: Not reported  
Capacity: 55  
Capacity Measurement: G  
Off Site Hazardous Waste: Not reported  
Off Site Class 1 Waste: Not reported  
Off Site Class 2 Waste: Not reported  
Off Site Class 3 Waste: Not reported  
Off Site Non Industrial Solid Waste: Not reported  
System Type Code 1: 141  
System Type Code 2: Not reported  
System Type Code 3: Not reported  
System Type Code 4: Not reported  
System Type Code: Not reported  
Permit Sequence Number: Not reported  
Unit Description: Steel Drum  
Unit Description 2: Not reported  
Unit Description 3: Not reported  
Last Changed Date: 20070820  
Deed Record Needed: Not reported  
Deed Recording Date: Not reported

**Ind. Haz Waste:**

Contact Name: Not reported  
Contact Title: Not reported  
Contact Role: OPRCON  
Contact Address: PO BOX 619047  
Contact Address 2: Not reported  
Contact Address 3: Not reported  
Contact City,State,Zip: DALLAS, TX 75261  
Contact Phone: 1-972-4256810  
Contact Fax: 1-972-4256828  
Contact Email: charles.fisher@aa.com

Contact Name: Not reported  
Contact Title: Not reported  
Contact Role: OWNCON

Map ID  
Direction  
Distance  
Elevation

MAP FINDINGS

Site

Database(s)

EDR ID Number  
EPA ID Number

**AIRCRAFT MAINTENANCE HANGAR 5 (Continued)**

**S108961281**

Contact Address:	PO BOX 619047
Contact Address 2:	Not reported
Contact Address 3:	Not reported
Contact City,State,Zip:	DALLAS, TX 75261
Contact Phone:	1-972-4256810
Contact Fax:	1-972-4256828
Contact Email:	charles.fisher@aa.com
Contact Name:	GABRIEL PEREZ
Contact Title:	SPECIALIST ENVIRONMENTAL
Contact Role:	PRICONT
Contact Address:	4255 AMONCARTER BLVD
Contact Address 2:	MD 4273
Contact Address 3:	Not reported
Contact City,State,Zip:	FORT WORTH, TX 76155
Contact Phone:	1-817-9635241
Contact Fax:	1-817-9635241
Contact Email:	GABRIEL.PEREZ@AA.COM
Ind. Haz Waste:	
Waste ID:	223033
Texas Waste Code:	Not reported
Texas Waste Code 2:	0001219H
Waste Code Status:	ACTIVE
Waste Form:	219
Waste Classification:	H
Waste is Radioactive:	0
Waste Treated Off Site:	Not reported
Generators Waste Description:	AMMONIA INHALANT-WASTE FLAMMABLE LIQUIDS, CORROSIVE, N.O.S.,3(8),PGII,(AMMONIA,
Standard Industrial Code:	Not reported
Primary Source:	G11
Primary Measurement Point:	Not reported
Primary Origin:	1
Primary System Type:	Not reported
New Chemical Substance:	0
Audit Performed:	0
Company Waste ID:	Not reported
Primary NAICS Code:	481111
EPA Waste Form Code:	W219
Reason Waste Form No Longer Gen:	Not reported
Ind. Haz Waste:	
Ind. Haz Waste:	
Waste ID:	223034
Texas Waste Code:	Not reported
Texas Waste Code 2:	0002211H
Waste Code Status:	ACTIVE
Waste Form:	211
Waste Classification:	H
Waste is Radioactive:	0
Waste Treated Off Site:	Not reported
Generators Waste Description:	EXPIRED SHELF LIFE. WS-5
Standard Industrial Code:	Not reported



Map ID  
Direction  
Distance  
Elevation

MAP FINDINGS

Site

Database(s)

EDR ID Number  
EPA ID Number

**AIRCRAFT MAINTENANCE HANGAR 5 (Continued)**

**S108961281**

Primary Source: G06  
Primary Measurement Point: Not reported  
Primary Origin: 1  
Primary System Type: Not reported  
New Chemical Substance: 0  
Audit Performed: 0  
Company Waste ID: Not reported  
Primary NAICS Code: 481111  
EPA Waste Form Code: W211  
Reason Waste Form No Longer Gen: Not reported

Ind. Haz Waste:

Ind. Haz Waste:

Waste ID: 223035  
Texas Waste Code: Not reported  
Texas Waste Code 2: 0003319H  
Waste Code Status: ACTIVE  
Waste Form: 319  
Waste Classification: H  
Waste is Radioactive: 0  
Waste Treated Off Site: Not reported  
Generators Waste Description: Oxygen generators from unit replacementDate of Generation:08/15/07.  
And Squibs  
Standard Industrial Code: Not reported  
Primary Source: G11  
Primary Measurement Point: Not reported  
Primary Origin: 1  
Primary System Type: Not reported  
New Chemical Substance: 0  
Audit Performed: 0  
Company Waste ID: Not reported  
Primary NAICS Code: 481111  
EPA Waste Form Code: W319  
Reason Waste Form No Longer Gen: Not reported

Ind. Haz Waste:

Ind. Haz Waste:

Waste ID: 223036  
Texas Waste Code: Not reported  
Texas Waste Code 2: 0004310H  
Waste Code Status: ACTIVE  
Waste Form: 310  
Waste Classification: H  
Waste is Radioactive: 0  
Waste Treated Off Site: Not reported

Map ID  
Direction  
Distance  
Elevation

MAP FINDINGS

Site

Database(s)

EDR ID Number  
EPA ID Number

**AIRCRAFT MAINTENANCE HANGAR 5 (Continued)**

**S108961281**

Generators Waste Description: Paint solids/absorbent/rags & debris from paintingDate of Generation: 08/15/07  
Standard Industrial Code: Not reported  
Primary Source: G06  
Primary Measurement Point: Not reported  
Primary Origin: 1  
Primary System Type: Not reported  
New Chemical Substance: 0  
Audit Performed: 0  
Company Waste ID: Not reported  
Primary NAICS Code: 481111  
EPA Waste Form Code: W310  
Reason Waste Form No Longer Gen: Not reported

Ind. Haz Waste:

Ind. Haz Waste:

Waste ID: 223037  
Texas Waste Code: Not reported  
Texas Waste Code 2: 0005801H  
Waste Code Status: ACTIVE  
Waste Form: 801  
Waste Classification: H  
Waste is Radioactive: 0  
Waste Treated Off Site: Not reported  
Generators Waste Description: Aerosols from out-of-date productDate of Generation: 08/15/07  
Standard Industrial Code: Not reported  
Primary Source: G11  
Primary Measurement Point: Not reported  
Primary Origin: 1  
Primary System Type: Not reported  
New Chemical Substance: 0  
Audit Performed: 0  
Company Waste ID: Not reported  
Primary NAICS Code: 481111  
EPA Waste Form Code: W801  
Reason Waste Form No Longer Gen: Not reported

Ind. Haz Waste:

Ind. Haz Waste:

Waste ID: 223038  
Texas Waste Code: Not reported  
Texas Waste Code 2: 0006310H  
Waste Code Status: ACTIVE  
Waste Form: 310  
Waste Classification: H  
Waste is Radioactive: 0  
Waste Treated Off Site: Not reported

Map ID  
Direction  
Distance  
Elevation

MAP FINDINGS

Site

Database(s)

EDR ID Number  
EPA ID Number

**AIRCRAFT MAINTENANCE HANGAR 5 (Continued)**

**S108961281**

Generators Waste Description: Used gasoline filters from filter replacement  
Date of Generation: 08/15/07  
Standard Industrial Code: Not reported  
Primary Source: G16  
Primary Measurement Point: Not reported  
Primary Origin: 1  
Primary System Type: Not reported  
New Chemical Substance: 0  
Audit Performed: 0  
Company Waste ID: Not reported  
Primary NAICS Code: 481111  
EPA Waste Form Code: W310  
Reason Waste Form No Longer Gen: Not reported

Ind. Haz Waste:

Ind. Haz Waste:

Waste ID: 223039  
Texas Waste Code: Not reported  
Texas Waste Code 2: 0007405H  
Waste Code Status: ACTIVE  
Waste Form: 405  
Waste Classification: H  
Waste is Radioactive: 0  
Waste Treated Off Site: Not reported  
Generators Waste Description: Squibs (1.4S) air bag inflators. WS-29  
Standard Industrial Code: Not reported  
Primary Source: G11  
Primary Measurement Point: Not reported  
Primary Origin: 1  
Primary System Type: Not reported  
New Chemical Substance: 0  
Audit Performed: 0  
Company Waste ID: Not reported  
Primary NAICS Code: 481111  
EPA Waste Form Code: W405  
Reason Waste Form No Longer Gen: Not reported

Ind. Haz Waste:

Ind. Haz Waste:

Waste ID: 223040  
Texas Waste Code: Not reported  
Texas Waste Code 2: 0008219H  
Waste Code Status: ACTIVE  
Waste Form: 219  
Waste Classification: H  
Waste is Radioactive: 0  
Waste Treated Off Site: Not reported  
Generators Waste Description: Adhesives/sealants from expired shelf life  
Date of Generation: 08/15/07  
Standard Industrial Code: Not reported

Map ID  
Direction  
Distance  
Elevation

MAP FINDINGS

Site

Database(s)

EDR ID Number  
EPA ID Number

**AIRCRAFT MAINTENANCE HANGAR 5 (Continued)**

**S108961281**

Primary Source: G11  
Primary Measurement Point: Not reported  
Primary Origin: 1  
Primary System Type: Not reported  
New Chemical Substance: 0  
Audit Performed: 0  
Company Waste ID: Not reported  
Primary NAICS Code: 481111  
EPA Waste Form Code: W219  
Reason Waste Form No Longer Gen: Not reported

Ind. Haz Waste:

Ind. Haz Waste:

Waste ID: 223041  
Texas Waste Code: Not reported  
Texas Waste Code 2: 00093101  
Waste Code Status: ACTIVE  
Waste Form: 310  
Waste Classification: 1  
Waste is Radioactive: 0  
Waste Treated Off Site: 1  
Generators Waste Description: Used clay absorbent from floor sweeping and spill clean up  
Date of Generation: 08/  
Standard Industrial Code: Not reported  
Primary Source: Not reported  
Primary Measurement Point: Not reported  
Primary Origin: 1  
Primary System Type: Not reported  
New Chemical Substance: 0  
Audit Performed: 0  
Company Waste ID: Not reported  
Primary NAICS Code: Not reported  
EPA Waste Form Code: Not reported  
Reason Waste Form No Longer Gen: Not reported

Ind. Haz Waste:

Waste ID: 223043  
Texas Waste Code: Not reported  
Texas Waste Code 2: 00106961  
Waste Code Status: ACTIVE  
Waste Form: 696  
Waste Classification: 1  
Waste is Radioactive: 0  
Waste Treated Off Site: Not reported

Map ID  
Direction  
Distance  
Elevation

MAP FINDINGS

Site

Database(s)

EDR ID Number  
EPA ID Number

**AIRCRAFT MAINTENANCE HANGAR 5 (Continued)**

**S108961281**

Generators Waste Description: Used and out-of-date grease Date of Generation: 08/15/07  
Standard Industrial Code: Not reported  
Primary Source: Not reported  
Primary Measurement Point: Not reported  
Primary Origin: 1  
Primary System Type: Not reported  
New Chemical Substance: 0  
Audit Performed: 0  
Company Waste ID: Not reported  
Primary NAICS Code: Not reported  
EPA Waste Form Code: Not reported  
Reason Waste Form No Longer Gen: Not reported

Ind. Haz Waste:

Waste ID: 223044  
Texas Waste Code: Not reported  
Texas Waste Code 2: 00113101  
Waste Code Status: ACTIVE  
Waste Form: 310  
Waste Classification: 1  
Waste is Radioactive: 0  
Waste Treated Off Site: Not reported  
Generators Waste Description: Used oil filters Date of Generation: 08/15/07  
Standard Industrial Code: Not reported  
Primary Source: Not reported  
Primary Measurement Point: Not reported  
Primary Origin: 1  
Primary System Type: Not reported  
New Chemical Substance: 0  
Audit Performed: 0  
Company Waste ID: Not reported  
Primary NAICS Code: Not reported  
EPA Waste Form Code: Not reported  
Reason Waste Form No Longer Gen: Not reported

Ind. Haz Waste:

Waste ID: 226031  
Texas Waste Code: Not reported  
Texas Waste Code 2: 0012219H  
Waste Code Status: ACTIVE  
Waste Form: 219  
Waste Classification: H  
Waste is Radioactive: 0  
Waste Treated Off Site: 1  
Generators Waste Description: JET FUEL. WS-49  
Standard Industrial Code: Not reported  
Primary Source: G11  
Primary Measurement Point: Not reported  
Primary Origin: 2  
Primary System Type: Not reported  
New Chemical Substance: 0  
Audit Performed: 0  
Company Waste ID: JET AVIATION FUEL  
Primary NAICS Code: 481111

Map ID  
Direction  
Distance  
Elevation

MAP FINDINGS

Site

Database(s)

EDR ID Number  
EPA ID Number

**AIRCRAFT MAINTENANCE HANGAR 5 (Continued)**

**S108961281**

EPA Waste Form Code: W219  
Reason Waste Form No Longer Gen: Not reported  
Ind. Haz Waste:

Ind. Haz Waste:

Waste ID: 226032  
Texas Waste Code: Not reported  
Texas Waste Code 2: 00132051  
Waste Code Status: ACTIVE  
Waste Form: 205  
Waste Classification: 1  
Waste is Radioactive: 0  
Waste Treated Off Site: 1  
Generators Waste Description: Wash water from aircraft and engine washing.  
Standard Industrial Code: Not reported  
Primary Source: Not reported  
Primary Measurement Point: Not reported  
Primary Origin: 1  
Primary System Type: Not reported  
New Chemical Substance: 0  
Audit Performed: 0  
Company Waste ID: A C ENGINE WASH  
Primary NAICS Code: Not reported  
EPA Waste Form Code: Not reported  
Reason Waste Form No Longer Gen: Not reported

Ind. Haz Waste:

Waste ID: 226033  
Texas Waste Code: Not reported  
Texas Waste Code 2: 00143111  
Waste Code Status: ACTIVE  
Waste Form: 311  
Waste Classification: 1  
Waste is Radioactive: 0  
Waste Treated Off Site: 1  
Generators Waste Description: Floor tiles containing ACM in hangar 5.  
Standard Industrial Code: Not reported  
Primary Source: Not reported  
Primary Measurement Point: Not reported  
Primary Origin: 2  
Primary System Type: Not reported  
New Chemical Substance: 0  
Audit Performed: 0  
Company Waste ID: FLOOR TILES W ACM  
Primary NAICS Code: Not reported  
EPA Waste Form Code: Not reported  
Reason Waste Form No Longer Gen: Not reported

Map ID  
Direction  
Distance  
Elevation

MAP FINDINGS

Site

Database(s)

EDR ID Number  
EPA ID Number

**AIRCRAFT MAINTENANCE HANGAR 5 (Continued)**

**S108961281**

Ind. Haz Waste:

Waste ID: 345709  
Texas Waste Code: Not reported  
Texas Waste Code 2: 0015219H  
Waste Code Status: ACTIVE  
Waste Form: 219  
Waste Classification: H  
Waste is Radioactive: 0  
Waste Treated Off Site: Not reported  
Generators Waste Description: KICK PLUS. WS-70  
Standard Industrial Code: Not reported  
Primary Source: G11  
Primary Measurement Point: Not reported  
Primary Origin: 1  
Primary System Type: Not reported  
New Chemical Substance: 0  
Audit Performed: 0  
Company Waste ID: HYDROFLUORIC ACID  
Primary NAICS Code: 481111  
EPA Waste Form Code: W219  
Reason Waste Form No Longer Gen: Not reported

Ind. Haz Waste:

Ind. Haz Waste:

Waste ID: 366366  
Texas Waste Code: Not reported  
Texas Waste Code 2: 0016119H  
Waste Code Status: ACTIVE  
Waste Form: 119  
Waste Classification: H  
Waste is Radioactive: 0  
Waste Treated Off Site: 1  
Generators Waste Description: Expired Shelf-Life, HF Acid, Etchant, Other Inorganic Liquids  
Standard Industrial Code: Not reported  
Primary Source: G11  
Primary Measurement Point: Not reported  
Primary Origin: 1  
Primary System Type: Not reported  
New Chemical Substance: 0  
Audit Performed: 0  
Company Waste ID: HF ACID ECTHANT  
Primary NAICS Code: 481111  
EPA Waste Form Code: W119  
Reason Waste Form No Longer Gen: Not reported

Ind. Haz Waste:

Ind. Haz Waste:

Waste ID: 371164

Map ID  
Direction  
Distance  
Elevation

MAP FINDINGS

Site

Database(s)

EDR ID Number  
EPA ID Number

**AIRCRAFT MAINTENANCE HANGAR 5 (Continued)**

**S108961281**

Texas Waste Code: Not reported  
Texas Waste Code 2: 0017002H  
Waste Code Status: ACTIVE  
Waste Form: 002  
Waste Classification: H  
Waste is Radioactive: 0  
Waste Treated Off Site: 1  
Generators Waste Description: Mercury contaminated debris from cleanup, pressure gauge failure.  
Standard Industrial Code: Not reported  
Primary Source: G32  
Primary Measurement Point: Not reported  
Primary Origin: 2  
Primary System Type: Not reported  
New Chemical Substance: 0  
Audit Performed: 0  
Company Waste ID: MERCURY CONT-DEBRIS  
Primary NAICS Code: 488119  
EPA Waste Form Code: W002  
Reason Waste Form No Longer Gen: Not reported

Ind. Haz Waste:

Ind. Haz Waste:

Waste ID: 371165  
Texas Waste Code: Not reported  
Texas Waste Code 2: 0018117H  
Waste Code Status: ACTIVE  
Waste Form: 117  
Waste Classification: H  
Waste is Radioactive: 0  
Waste Treated Off Site: 1  
Generators Waste Description: Elemental Mercury (liquid) from spill cleanup due to pressure gauge failure.  
Standard Industrial Code: Not reported  
Primary Source: G11  
Primary Measurement Point: Not reported  
Primary Origin: 2  
Primary System Type: Not reported  
New Chemical Substance: 0  
Audit Performed: 0  
Company Waste ID: ELEMENTAL MERCURY  
Primary NAICS Code: 488119  
EPA Waste Form Code: W117  
Reason Waste Form No Longer Gen: Not reported

Ind. Haz Waste:

Ind. Haz Waste:

Waste ID: 374088  
Texas Waste Code: Not reported  
Texas Waste Code 2: 0019004H  
Waste Code Status: ACTIVE  
Waste Form: 004



Map ID  
Direction  
Distance  
Elevation

MAP FINDINGS

Site

Database(s)

EDR ID Number  
EPA ID Number

**AIRCRAFT MAINTENANCE HANGAR 5 (Continued)**

**S108961281**

Waste Classification: H  
Waste is Radioactive: 0  
Waste Treated Off Site: 1  
Generators Waste Description: Lab Packs containing acute haz waste. From Cosolidation, expired and cleanup  
Standard Industrial Code: Not reported  
Primary Source: G11  
Primary Measurement Point: Not reported  
Primary Origin: 1  
Primary System Type: Not reported  
New Chemical Substance: 0  
Audit Performed: 0  
Company Waste ID: LAB PACKS MIX ACIDS  
Primary NAICS Code: 481111  
EPA Waste Form Code: W004  
Reason Waste Form No Longer Gen: Not reported

Ind. Haz Waste:

Ind. Haz Waste:

Waste ID: 376402  
Texas Waste Code: Not reported  
Texas Waste Code 2: 0020105H  
Waste Code Status: ACTIVE  
Waste Form: 105  
Waste Classification: H  
Waste is Radioactive: 0  
Waste Treated Off Site: 1  
Generators Waste Description: ALODINE SOLUTION  
Standard Industrial Code: Not reported  
Primary Source: G11  
Primary Measurement Point: Not reported  
Primary Origin: 1  
Primary System Type: Not reported  
New Chemical Substance: 0  
Audit Performed: 0  
Company Waste ID: ACIDIC AQUEOUS WASTE  
Primary NAICS Code: 488119  
EPA Waste Form Code: W105  
Reason Waste Form No Longer Gen: Not reported

Ind. Haz Waste:

Ind. Haz Waste:

Waste ID: 386014  
Texas Waste Code: Not reported  
Texas Waste Code 2: 00218011  
Waste Code Status: ACTIVE  
Waste Form: 801  
Waste Classification: 1  
Waste is Radioactive: 0  
Waste Treated Off Site: 1

Map ID  
Direction  
Distance  
Elevation

MAP FINDINGS

Site

Database(s)

EDR ID Number  
EPA ID Number

**AIRCRAFT MAINTENANCE HANGAR 5 (Continued)**

**S108961281**

Generators Waste Description: Avox Systems spent Oxygen Generator, compressed gas  
Standard Industrial Code: Not reported  
Primary Source: Not reported  
Primary Measurement Point: Not reported  
Primary Origin: 1  
Primary System Type: Not reported  
New Chemical Substance: 0  
Audit Performed: 0  
Company Waste ID: OXYGEN GENERATOR  
Primary NAICS Code: Not reported  
EPA Waste Form Code: Not reported  
Reason Waste Form No Longer Gen: Not reported

Ind. Haz Waste:

Waste ID: 387712  
Texas Waste Code: Not reported  
Texas Waste Code 2: 0022103H  
Waste Code Status: ACTIVE  
Waste Form: 103  
Waste Classification: H  
Waste is Radioactive: 0  
Waste Treated Off Site: 1  
Generators Waste Description: Alodine pens containing chromic acid  
Standard Industrial Code: Not reported  
Primary Source: G09  
Primary Measurement Point: Not reported  
Primary Origin: 1  
Primary System Type: Not reported  
New Chemical Substance: 0  
Audit Performed: 0  
Company Waste ID: ALODINE-CHROMIC ACID  
Primary NAICS Code: 488119  
EPA Waste Form Code: W103  
Reason Waste Form No Longer Gen: Not reported

Ind. Haz Waste:

Ind. Haz Waste:

Waste ID: 417611  
Texas Waste Code: Not reported  
Texas Waste Code 2: 0023002H  
Waste Code Status: ACTIVE  
Waste Form: 002  
Waste Classification: H  
Waste is Radioactive: 0  
Waste Treated Off Site: Not reported  
Generators Waste Description: PIT SLUDGE/DEBRIS  
Standard Industrial Code: Not reported  
Primary Source: G14  
Primary Measurement Point: Not reported  
Primary Origin: 1  
Primary System Type: Not reported  
New Chemical Substance: 1

Map ID  
Direction  
Distance  
Elevation

MAP FINDINGS

Site

Database(s)

EDR ID Number  
EPA ID Number

**AIRCRAFT MAINTENANCE HANGAR 5 (Continued)**

**S108961281**

Audit Performed: 0  
Company Waste ID: WS-13  
Primary NAICS Code: 481111  
EPA Waste Form Code: W002  
Reason Waste Form No Longer Gen: Not reported

Ind. Haz Waste:

Ind. Haz Waste:

Waste ID: 417742  
Texas Waste Code: Not reported  
Texas Waste Code 2: 0024002H  
Waste Code Status: ACTIVE  
Waste Form: 002  
Waste Classification: H  
Waste is Radioactive: 0  
Waste Treated Off Site: 1  
Generators Waste Description: PAINT BOOTH DEBRIS. WS-44  
Standard Industrial Code: Not reported  
Primary Source: G15  
Primary Measurement Point: Not reported  
Primary Origin: 1  
Primary System Type: Not reported  
New Chemical Substance: 0  
Audit Performed: 0  
Company Waste ID: PAINT BOOTH DEBRIS  
Primary NAICS Code: 481111  
EPA Waste Form Code: W002  
Reason Waste Form No Longer Gen: Not reported

Ind. Haz Waste:

Ind. Haz Waste:

Waste ID: 417745  
Texas Waste Code: Not reported  
Texas Waste Code 2: 0025113H  
Waste Code Status: ACTIVE  
Waste Form: 113  
Waste Classification: H  
Waste is Radioactive: 0  
Waste Treated Off Site: 1  
Generators Waste Description: WASTE CORROSIVE. WS-25  
Standard Industrial Code: Not reported  
Primary Source: G11  
Primary Measurement Point: Not reported  
Primary Origin: 1

Map ID  
Direction  
Distance  
Elevation

MAP FINDINGS

Site

Database(s)

EDR ID Number  
EPA ID Number

**AIRCRAFT MAINTENANCE HANGAR 5 (Continued)**

**S108961281**

Primary System Type: Not reported  
New Chemical Substance: Not reported  
Audit Performed: 0  
Company Waste ID: ACID IN CONSUMER PKS  
Primary NAICS Code: 481111  
EPA Waste Form Code: W113  
Reason Waste Form No Longer Gen: Not reported

Ind. Haz Waste:

Ind. Haz Waste:

Waste ID: 417746  
Texas Waste Code: Not reported  
Texas Waste Code 2: 0026119H  
Waste Code Status: ACTIVE  
Waste Form: 119  
Waste Classification: H  
Waste is Radioactive: 0  
Waste Treated Off Site: Not reported  
Generators Waste Description: WASTE HYDROFLUORIC ACIDS. WS-15  
Standard Industrial Code: Not reported  
Primary Source: G11  
Primary Measurement Point: Not reported  
Primary Origin: 1  
Primary System Type: Not reported  
New Chemical Substance: 0  
Audit Performed: 0  
Company Waste ID: Not reported  
Primary NAICS Code: 48111  
EPA Waste Form Code: W119  
Reason Waste Form No Longer Gen: Not reported

Ind. Haz Waste:

Ind. Haz Waste:

Waste ID: 417747  
Texas Waste Code: Not reported  
Texas Waste Code 2: 0027203H  
Waste Code Status: ACTIVE  
Waste Form: 203  
Waste Classification: H  
Waste is Radioactive: 0  
Waste Treated Off Site: 1  
Generators Waste Description: ACETONE. WS-57  
Standard Industrial Code: Not reported  
Primary Source: G11  
Primary Measurement Point: Not reported  
Primary Origin: 1  
Primary System Type: Not reported  
New Chemical Substance: 0  
Audit Performed: 0

Map ID  
Direction  
Distance  
Elevation

MAP FINDINGS

Site

Database(s)

EDR ID Number  
EPA ID Number

**AIRCRAFT MAINTENANCE HANGAR 5 (Continued)**

**S108961281**

Company Waste ID: ACETONE  
Primary NAICS Code: 481111  
EPA Waste Form Code: W203  
Reason Waste Form No Longer Gen: Not reported

Ind. Haz Waste:

Ind. Haz Waste:

Waste ID: 417750  
Texas Waste Code: Not reported  
Texas Waste Code 2: 0028211H  
Waste Code Status: ACTIVE  
Waste Form: 211  
Waste Classification: H  
Waste is Radioactive: 0  
Waste Treated Off Site: 1  
Generators Waste Description: JET FUEL SOLVENT. WS-1  
Standard Industrial Code: Not reported  
Primary Source: G09  
Primary Measurement Point: Not reported  
Primary Origin: 1  
Primary System Type: Not reported  
New Chemical Substance: 0  
Audit Performed: 0  
Company Waste ID: JET FUEL OIL SOLVENT  
Primary NAICS Code: 481111  
EPA Waste Form Code: W211  
Reason Waste Form No Longer Gen: Not reported

Ind. Haz Waste:

Ind. Haz Waste:

Waste ID: 417751  
Texas Waste Code: Not reported  
Texas Waste Code 2: 0029211H  
Waste Code Status: ACTIVE  
Waste Form: 211  
Waste Classification: H  
Waste is Radioactive: 0  
Waste Treated Off Site: 1  
Generators Waste Description: FORMIC ACID. WS-37  
Standard Industrial Code: Not reported  
Primary Source: G11  
Primary Measurement Point: Not reported  
Primary Origin: 1  
Primary System Type: Not reported  
New Chemical Substance: 0  
Audit Performed: 0  
Company Waste ID: FORMIC ACID

Map ID  
Direction  
Distance  
Elevation

MAP FINDINGS

Site

Database(s)

EDR ID Number  
EPA ID Number

**AIRCRAFT MAINTENANCE HANGAR 5 (Continued)**

**S108961281**

Primary NAICS Code: 481111  
EPA Waste Form Code: W211  
Reason Waste Form No Longer Gen: Not reported

Ind. Haz Waste:

Ind. Haz Waste:

Waste ID: 417748  
Texas Waste Code: Not reported  
Texas Waste Code 2: 0030211H  
Waste Code Status: ACTIVE  
Waste Form: 211  
Waste Classification: H  
Waste is Radioactive: 0  
Waste Treated Off Site: 1  
Generators Waste Description: WASTE PAINT MATERIALS. WS-8  
Standard Industrial Code: Not reported  
Primary Source: G06  
Primary Measurement Point: Not reported  
Primary Origin: 1  
Primary System Type: Not reported  
New Chemical Substance: 0  
Audit Performed: 0  
Company Waste ID: WASTE PAINT MATERIAL  
Primary NAICS Code: 481111  
EPA Waste Form Code: W211  
Reason Waste Form No Longer Gen: Not reported

Ind. Haz Waste:

Ind. Haz Waste:

Waste ID: 417749  
Texas Waste Code: Not reported  
Texas Waste Code 2: 0031319H  
Waste Code Status: ACTIVE  
Waste Form: 319  
Waste Classification: H  
Waste is Radioactive: 0  
Waste Treated Off Site: 1  
Generators Waste Description: OXYGEN GENERATORS(EXPENDED). WS-20  
Standard Industrial Code: Not reported  
Primary Source: G11  
Primary Measurement Point: Not reported  
Primary Origin: 1  
Primary System Type: Not reported

Map ID  
Direction  
Distance  
Elevation

MAP FINDINGS

Site

Database(s)

EDR ID Number  
EPA ID Number

**AIRCRAFT MAINTENANCE HANGAR 5 (Continued)**

**S108961281**

New Chemical Substance: 0  
Audit Performed: 0  
Company Waste ID: OXYGEN GENERATORS  
Primary NAICS Code: 481111  
EPA Waste Form Code: W319  
Reason Waste Form No Longer Gen: Not reported

Ind. Haz Waste:

Ind. Haz Waste:

Waste ID: 417752  
Texas Waste Code: Not reported  
Texas Waste Code 2: 0032319H  
Waste Code Status: ACTIVE  
Waste Form: 319  
Waste Classification: H  
Waste is Radioactive: 0  
Waste Treated Off Site: 1  
Generators Waste Description: BLAST MEDIA. WS-48  
Standard Industrial Code: Not reported  
Primary Source: G19  
Primary Measurement Point: Not reported  
Primary Origin: 1  
Primary System Type: Not reported  
New Chemical Substance: 0  
Audit Performed: 0  
Company Waste ID: BLAST MEDIA  
Primary NAICS Code: 481111  
EPA Waste Form Code: W319  
Reason Waste Form No Longer Gen: Not reported

Ind. Haz Waste:

Ind. Haz Waste:

Waste ID: 417753  
Texas Waste Code: Not reported  
Texas Waste Code 2: 0033405H  
Waste Code Status: ACTIVE  
Waste Form: 405  
Waste Classification: H  
Waste is Radioactive: 0  
Waste Treated Off Site: 1  
Generators Waste Description: AERIAL FLARES. WS-24  
Standard Industrial Code: Not reported  
Primary Source: G11  
Primary Measurement Point: Not reported  
Primary Origin: 1  
Primary System Type: Not reported

Map ID  
Direction  
Distance  
Elevation

MAP FINDINGS

Site

Database(s)

EDR ID Number  
EPA ID Number

**AIRCRAFT MAINTENANCE HANGAR 5 (Continued)**

**S108961281**

New Chemical Substance: 0  
Audit Performed: 0  
Company Waste ID: AERIAL FLARES  
Primary NAICS Code: 481111  
EPA Waste Form Code: W405  
Reason Waste Form No Longer Gen: Not reported

Ind. Haz Waste:

Ind. Haz Waste:

Waste ID: 417754  
Texas Waste Code: Not reported  
Texas Waste Code 2: 0034801H  
Waste Code Status: ACTIVE  
Waste Form: 801  
Waste Classification: H  
Waste is Radioactive: 0  
Waste Treated Off Site: Not reported  
Generators Waste Description: PROPANE. WS-46  
Standard Industrial Code: Not reported  
Primary Source: G11  
Primary Measurement Point: Not reported  
Primary Origin: 1  
Primary System Type: Not reported  
New Chemical Substance: 0  
Audit Performed: 0  
Company Waste ID: PROPANE  
Primary NAICS Code: 481111  
EPA Waste Form Code: W801  
Reason Waste Form No Longer Gen: Not reported

Ind. Haz Waste:

Ind. Haz Waste:

Waste ID: 417755  
Texas Waste Code: Not reported  
Texas Waste Code 2: 0035801H  
Waste Code Status: ACTIVE  
Waste Form: 801  
Waste Classification: H  
Waste is Radioactive: 0  
Waste Treated Off Site: 1  
Generators Waste Description: PROPANE-MAPP GAS. WS-58  
Standard Industrial Code: Not reported  
Primary Source: G11  
Primary Measurement Point: Not reported  
Primary Origin: 1  
Primary System Type: Not reported  
New Chemical Substance: 0  
Audit Performed: 0  
Company Waste ID: PROPANE  
Primary NAICS Code: 481111



Map ID  
Direction  
Distance  
Elevation

MAP FINDINGS

Site

Database(s)

EDR ID Number  
EPA ID Number

**AIRCRAFT MAINTENANCE HANGAR 5 (Continued)**

**S108961281**

EPA Waste Form Code: W801  
Reason Waste Form No Longer Gen: Not reported

Ind. Haz Waste:

Ind. Haz Waste:

Waste ID: 426704  
Texas Waste Code: Not reported  
Texas Waste Code 2: 0036219H  
Waste Code Status: ACTIVE  
Waste Form: 219  
Waste Classification: H  
Waste is Radioactive: 0  
Waste Treated Off Site: Not reported  
Generators Waste Description: Sodium Hydroxide. Unused/expired chemical  
Standard Industrial Code: Not reported  
Primary Source: G11  
Primary Measurement Point: Not reported  
Primary Origin: 4  
Primary System Type: Not reported  
New Chemical Substance: 1  
Audit Performed: 0  
Company Waste ID: KICK PLUS  
Primary NAICS Code: 481111  
EPA Waste Form Code: W219  
Reason Waste Form No Longer Gen: Not reported

Ind. Haz Waste:

Ind. Haz Waste:

Waste ID: 369512  
Texas Waste Code: Not reported  
Texas Waste Code 2: 0066319H  
Waste Code Status: ACTIVE  
Waste Form: 319  
Waste Classification: H  
Waste is Radioactive: 0  
Waste Treated Off Site: 1  
Generators Waste Description: SPENT AERIAL FLARES  
Standard Industrial Code: Not reported  
Primary Source: G11  
Primary Measurement Point: Not reported  
Primary Origin: 1  
Primary System Type: Not reported  
New Chemical Substance: 0  
Audit Performed: 0  
Company Waste ID: AERIAL FLARES  
Primary NAICS Code: 488119  
EPA Waste Form Code: W319  
Reason Waste Form No Longer Gen: Not reported

Ind. Haz Waste:

Map ID  
Direction  
Distance  
Elevation

MAP FINDINGS

Site

Database(s)

EDR ID Number  
EPA ID Number

**AIRCRAFT MAINTENANCE HANGAR 5 (Continued)**

**S108961281**

Ind. Haz Waste:

Waste ID:	340498
Texas Waste Code:	Not reported
Texas Waste Code 2:	00991191
Waste Code Status:	ACTIVE
Waste Form:	119
Waste Classification:	1
Waste is Radioactive:	0
Waste Treated Off Site:	1
Generators Waste Description:	80% Water mixed with approximately 20% AFFF Foam. Clean-up of accidental releas
Standard Industrial Code:	Not reported
Primary Source:	Not reported
Primary Measurement Point:	Not reported
Primary Origin:	2
Primary System Type:	Not reported
New Chemical Substance:	0
Audit Performed:	0
Company Waste ID:	WTR W-AFFF FOAM
Primary NAICS Code:	Not reported
EPA Waste Form Code:	Not reported
Reason Waste Form No Longer Gen:	Not reported

Ind. Haz Waste:

Ind. Haz Waste:

Map ID  
Direction  
Distance  
Elevation

MAP FINDINGS

Site

Database(s)

EDR ID Number  
EPA ID Number

**AIRCRAFT MAINTENANCE HANGAR 5 (Continued)**

**S108961281**

Ind. Haz Waste:

Contact Name: Not reported  
Contact Title: Not reported  
Contact Telephone: Not reported  
Mailing Address: PO BOX 619047  
Mailing Address 2: MD 1133  
Mailing City,St,Zip: DFW AIRPORT, TX 75261  
AR Number: 0000314600  
Principal Name: AMERICAN AIRLINES INC  
Attention Name: Not reported  
Attention Suffix: HWG

Contact Name: Not reported  
Contact Title: Not reported  
Contact Telephone: Not reported  
Mailing Address: PO BOX 619047  
Mailing Address 2: MD 1133  
Mailing City,St,Zip: DFW AIRPORT, TX 75261  
AR Number: 0000314600  
Principal Name: AMERICAN AIRLINES INC  
Attention Name: Not reported  
Attention Suffix: NWG

COMP HIST:

RN Number: RN105515084  
Name: AIRCRAFT MAINTENANCE HANGAR 5  
Address: 2901 E 28TH ST  
City,State,Zip: TX  
Region: REGION 04 - DFW METROPLEX  
CN Number: CN602385767  
CN Name: AMERICAN AIRLINES INC  
CN Rating: 3.32  
Classification: SATISFACTORY  
Date Calculated: 09/01/2022  
Date Published to Web: 11/15/2022  
Rating: 0  
Classification 2: UNCLASSIFIED  
Date Rated 2: 09/01/2022  
Date Published to Web 2: 11/15/2022  
NAICS Code: 481111  
SIC Code: 4225  
Related Number: TXR000078095,88368,2908,105904,P08850,P08850

CENTRAL REGISTRY:

Regulated Entity Number: RN105515084  
Name: AIRCRAFT MAINTENANCE HANGAR 5  
Address: 2901 E 28TH ST  
Address 2: Not reported  
City,State,Zip: DFW AIRPORT, TX 75261-  
Status: ACTIVE  
Status Date: 5/16/2008  
Customer Number: CN602385767  
Customer Name: AMERICAN AIRLINES INC  
Customer Legal Name: American Airlines, Inc  
Customer Ownership Type: CORPORATION

Map ID  
Direction  
Distance  
Elevation

MAP FINDINGS

Site

Database(s)

EDR ID Number  
EPA ID Number

**AIRCRAFT MAINTENANCE HANGAR 5 (Continued)**

**S108961281**

Affiliation Begin Date: 8/20/2007  
Affiliation End Date: 12/31/3000  
Customer Status: ACTIVE  
Primary NAICS Industry Type Code: 481111  
Primary NAICS Industry Type Description: Scheduled Passenger Air Transportation  
Physical Location Description: Not reported

Regulated Entity Number: RN105515084  
Name: AIRCRAFT MAINTENANCE HANGAR 5  
Address: 2901 E 28TH ST  
Address 2: Not reported  
City,State,Zip: DFW AIRPORT, TX 75261-  
Status: ACTIVE  
Status Date: 5/16/2008  
Customer Number: CN602385767  
Customer Name: AMERICAN AIRLINES INC  
Customer Legal Name: American Airlines, Inc  
Customer Ownership Type: CORPORATION  
Affiliation Begin Date: 8/20/2007  
Affiliation End Date: 12/31/3000  
Customer Status: ACTIVE  
Primary NAICS Industry Type Code: 481111  
Primary NAICS Industry Type Description: Scheduled Passenger Air Transportation  
Physical Location Description: Not reported

Regulated Entity Number: RN105515084  
Name: AIRCRAFT MAINTENANCE HANGAR 5  
Address: 2901 E 28TH ST  
Address 2: Not reported  
City,State,Zip: DFW AIRPORT, TX 75261-  
Status: ACTIVE  
Status Date: 5/16/2008  
Customer Number: CN602385767  
Customer Name: AMERICAN AIRLINES INC  
Customer Legal Name: American Airlines, Inc  
Customer Ownership Type: CORPORATION  
Affiliation Begin Date: 8/20/2007  
Affiliation End Date: 12/31/3000  
Customer Status: ACTIVE  
Primary NAICS Industry Type Code: 481111  
Primary NAICS Industry Type Description: Scheduled Passenger Air Transportation  
Physical Location Description: Not reported

Regulated Entity Number: RN105515084  
Name: AIRCRAFT MAINTENANCE HANGAR 5  
Address: 2901 E 28TH ST  
Address 2: Not reported  
City,State,Zip: DFW AIRPORT, TX 75261-  
Status: ACTIVE  
Status Date: 2008-05-16  
Customer Number: CN602385767  
Customer Name: AMERICAN AIRLINES INC  
Customer Legal Name: American Airlines, Inc  
Customer Ownership Type: CORPORATION  
Affiliation Begin Date: 2007-08-20  
Affiliation End Date: 3000-12-31  
Customer Status: ACTIVE

Map ID  
 Direction  
 Distance  
 Elevation

MAP FINDINGS

Site

Database(s)

EDR ID Number  
 EPA ID Number

**AIRCRAFT MAINTENANCE HANGAR 5 (Continued)**

**S108961281**

Primary NAICS Industry Type Code: 481111  
 Primary NAICS Industry Type Description: Scheduled Passenger Air Transportation  
 Physical Location Description: Not reported

Regulated Entity Number: RN105515084  
 Name: AIRCRAFT MAINTENANCE HANGAR 5  
 Address: 2901 E 28TH ST  
 Address 2: Not reported  
 City,State,Zip: DFW AIRPORT, TX 75261-  
 Status: ACTIVE  
 Status Date: 5/16/2008  
 Customer Number: CN602385767  
 Customer Name: AMERICAN AIRLINES INC  
 Customer Legal Name: American Airlines, Inc  
 Customer Ownership Type: CORPORATION  
 Affiliation Begin Date: 8/20/2007  
 Affiliation End Date: 12/31/3000  
 Customer Status: ACTIVE  
 Primary NAICS Industry Type Code: 481111  
 Primary NAICS Industry Type Description: Scheduled Passenger Air Transportation  
 Physical Location Description: Not reported

**B9**  
**SSE**  
 < 1/8  
 0.096 mi.  
 507 ft.

**VEHICLE MAINTENANCE BUS**  
**2910 E AIRFIELD DR**  
**DFW AIRPORT, TX**  
 Site 1 of 4 in cluster B

**RDR S127527172**  
**N/A**

**Relative:**  
**Higher**  
**Actual:**  
**547 ft.**

RDR:  
 RDR ID: 2248  
 Facility ID: 21747  
 RN: Not reported  
 CN: Not reported  
 Name: VEHICLE MAINTENANCE BUS  
 Address: 2910 E AIRFIELD DR  
 City,State,Zip: DFW AIRPORT, TX  
 Date Report Received: 8/14/2002  
 Due Date: 10/13/2002  
 Tank Owner: DFW INTERNATIONAL AIRPORT  
 Contact Person: SHANNON DYER  
 Report: RDR  
 Latest TCEQ Letter: No Leaker  
 Date of Latest TCEQ Letter: 10/28/2002  
 Project Manager: Reagan Stephens  
 Team: Team 1  
 New LPST Number: Not reported  
 Pre-Existing LPST Number: Not reported  
 Comments: Not reported  
 Review Coordinator: RCS  
 Date Release Reported: Not reported  
 Suspected: Not reported  
 Confirmed: Not reported  
 NOLPST Letter Date: 10/28/2002  
 Date Report Returned: Not reported  
 Region: Not reported  
 DKC RDR (misfiled): Not reported

Map ID  
Direction  
Distance  
Elevation

MAP FINDINGS

Site

Database(s)

EDR ID Number  
EPA ID Number

**B10**      **AIRPORT MAINTENANCE TRANSPORTATION COMPLEX**  
**SSE**      **2930 E AIRFIELD DR**  
**< 1/8**     **DFW AIRPORT, TX 75261**  
**0.116 mi.**  
**612 ft.**    **Site 2 of 4 in cluster B**

**AST**    **A100178696**  
**N/A**

**Relative:**  
**Higher**

**AST:**

**Actual:**  
**546 ft.**

Name: AIRPORT MAINTENANCE TRANSPORTATION COMPLEX  
Address: 2930 E AIRFIELD DR  
City,State,Zip: DFW AIRPORT, TX 752614901  
Facility ID: 103342  
Additional ID: 619515142002175  
AI Number: 68369  
Facility Type: FLEET REFUELING  
Facility Begin Date: 08/31/1987  
Facility Status: ACTIVE  
Facility Exempt Status: N  
Records Off-Site: N  
UST Financial Assurance Required: N  
Number of Active ASTs: 3  
Site Location Description: Not reported  
Site Location (nearest city name): Not reported  
Site Location (county name): DALLAS  
Site Location (TCEQ region): 4  
Site Location (location zip): 75261  
Contact Name/Title: EDWARD SIMON/  
Contact Organization Name: AIRPORT MAINTENANCE TRANSPORTATION COMPLEX  
Contact Mailing Address1: Not reported  
Contact Mailing Address2: Not reported  
Contact CityStateZip: Not reported  
Contact Telephone: 2145748763  
Contact Address Deliverable: Not reported  
Contact Fax Number: Not reported  
Contact Email Address: Not reported  
Signature Date on Earliest Reg Form: 03/06/1996  
Signature First Name on Earliest Reg Form: EDWARD  
Application Received Date on Earliest Reg Form: 03/15/1996  
Signature Middle Name on Earliest Reg Form: Not reported  
Signature Last Name on Earliest Reg Form: SIMON  
Signature Title on Earliest Reg Form: ENVIR SYSTEM ANALYST  
Signature Role on Earliest Reg Form: Not reported  
Signature Company on Earliest Reg Form: Not reported  
Enforcement Action: Not reported  
Facility Not Inspectable: N  
Facility Not Inspectable Reason A: Not reported  
Facility Not Inspectable Reason B: Not reported  
Enforcement Action Date: Not reported

**Facility:**

Facility ID: 103342  
Tank ID: 1  
AST ID: 179577  
AI Number: 68369  
Install Date: 02/15/1996  
Tank Registration Date: 03/15/1996  
Mult Comp: N  
Tank Status: IN USE  
Tank Status Date: 02/15/1996  
Tank Reg Status: FULLY REGULATED  
Tank Capacity: 10000

Map ID  
Direction  
Distance  
Elevation

MAP FINDINGS

Site

Database(s)

EDR ID Number  
EPA ID Number

**AIRPORT MAINTENANCE TRANSPORTATION COMPLEX (Continued)**

**A100178696**

Substance: DIESEL  
Other Substance B: Not reported  
Other Substance C: Not reported  
Steel: Y  
Fiber: N  
Aluminum: N  
Metal: N  
Concrete: N  
Dike: N  
Liner: N  
Contains CO: N  
Contains NO: N  
Vapor Rec: Not reported  
Inst Stage Date: Not reported

Facility ID: 103342  
Tank ID: 2  
AST ID: 179578  
AI Number: 68369  
Install Date: 02/15/1996  
Tank Registration Date: 03/15/1996  
Mult Comp: N  
Tank Status: IN USE  
Tank Status Date: 02/15/1996  
Tank Reg Status: FULLY REGULATED  
Tank Capacity: 10000  
Substance: DIESEL  
Other Substance B: Not reported  
Other Substance C: Not reported  
Steel: Y  
Fiber: N  
Aluminum: N  
Metal: N  
Concrete: N  
Dike: N  
Liner: N  
Contains CO: N  
Contains NO: N  
Vapor Rec: Not reported  
Inst Stage Date: Not reported

Facility ID: 103342  
Tank ID: 3  
AST ID: 179579  
AI Number: 68369  
Install Date: 02/15/1996  
Tank Registration Date: 03/15/1996  
Mult Comp: N  
Tank Status: IN USE  
Tank Status Date: 02/15/1996  
Tank Reg Status: FULLY REGULATED  
Tank Capacity: 10000  
Substance: DIESEL  
Other Substance B: Not reported  
Other Substance C: Not reported  
Steel: Y  
Fiber: N

Map ID  
 Direction  
 Distance  
 Elevation

MAP FINDINGS

Site

Database(s)

EDR ID Number  
 EPA ID Number

**AIRPORT MAINTENANCE TRANSPORTATION COMPLEX (Continued)**

**A100178696**

Aluminum:	N
Metal:	N
Concrete:	N
Dike:	N
Liner:	N
Contains CO:	N
Contains NO:	N
Vapor Rec:	Not reported
Inst Stage Date:	Not reported

**B11**  
**SSE**  
 < 1/8  
 0.116 mi.  
 612 ft.

**BUS FUELING STATION**  
**2930 E. AIRFIELD DR.**  
**DFW AIRPORT, TX**  
 Site 3 of 4 in cluster B

**RDR S127537896**  
**N/A**

**Relative:**  
**Higher**  
**Actual:**  
**546 ft.**

<b>RDR:</b>	
RDR ID:	9117
Facility ID:	68369
RN:	Not reported
CN:	Not reported
Name:	BUS FUELING STATION
Address:	2930 E. AIRFIELD DR.
City,State,Zip:	DFW AIRPORT, TX
Date Report Received:	8/2/2001
Due Date:	10/1/2001
Tank Owner:	DFW INTERNATIONAL AIRPORT
Contact Person:	EDWARD SIMON
Report:	RDR
Latest TCEQ Letter:	Deficiency
Date of Latest TCEQ Letter:	3/22/2000
Project Manager:	Reagan Dowd
Team:	#N/A
New LPST Number:	Not reported
Pre-Existing LPST Number:	Not reported
Comments:	RTN: TEMP, LABEL DISPENSERS; 2/7/00
Review Coordinator:	RWD/MDS
Date Release Reported:	Not reported
Suspected:	Not reported
Confirmed:	Not reported
NOLPST Letter Date:	Not reported
Date Report Returned:	3/22/2000
Region:	Not reported
DKC RDR (misfiled):	Not reported

**B12**  
**SSE**  
 < 1/8  
 0.116 mi.  
 612 ft.

**VEHICLE MAINTEN TRANSPORT FAC**  
**2930 E AIRFIELD DR**  
**DFW AIRPORT, TX**  
 Site 4 of 4 in cluster B

**RDR S127543985**  
**N/A**

**Relative:**  
**Higher**  
**Actual:**  
**546 ft.**

<b>RDR:</b>	
RDR ID:	20234
Facility ID:	0
RN:	Not reported



Map ID  
 Direction  
 Distance  
 Elevation

MAP FINDINGS

Site

Database(s)

EDR ID Number  
 EPA ID Number

**VEHICLE MAINTEN TRANSPORT FAC (Continued)**

**S127543985**

CN:	Not reported
Name:	VEHICLE MAINTEN TRANSPORT FAC
Address:	2930 E AIRFIELD DR
City,State,Zip:	DFW AIRPORT, TX
Date Report Received:	1/20/2012
Due Date:	3/20/2012
Tank Owner:	DALLAS/FT WORTH INTL AIRP
Contact Person:	SHANNON DYER
Report:	RDR
Latest TCEQ Letter:	Not reported
Date of Latest TCEQ Letter:	Not reported
Project Manager:	Dennis Rogers
Team:	#N/A
New LPST Number:	Not reported
Pre-Existing LPST Number:	Not reported
Comments:	Not reported
Review Coordinator:	DRR
Date Release Reported:	Not reported
Suspected:	Not reported
Confirmed:	Not reported
NOLPST Letter Date:	Not reported
Date Report Returned:	Not reported
Region:	Not reported
DKC RDR (misfiled):	Not reported

**C13**  
**NNE**  
**1/8-1/4**  
**0.189 mi.**  
**1000 ft.**

**DALLAS FORT WORTH INTERNATIONAL AIRPORT BOARD**  
**2426 E AIRFIELD DR**  
**DFW AIRPORT, TX 75261**

**RCRA-SQG 1008892469**  
**FINDS TXR000066217**

**Site 1 of 2 in cluster C**

**Relative:**  
**Lower**  
**Actual:**  
**537 ft.**

RCRA Listings:	20200804
Date Form Received by Agency:	Dallas Fort Worth International Airport Board
Handler Name:	2426 E AIRFIELD DR
Handler Address:	DFW AIRPORT, TX 75261-9428
Handler City,State,Zip:	TXR000066217
EPA ID:	ROBERT HORTON
Contact Name:	PO BOX 619428
Contact Address:	DALLAS, TX 75261-9428
Contact City,State,Zip:	972-973-5563
Contact Telephone:	Not reported
Contact Fax:	Not reported
Contact Email:	ENVIRONMENTAL MANAGER
Contact Title:	06
EPA Region:	Other
Land Type:	Small Quantity Generator
Federal Waste Generator Description:	Not reported
Non-Notifier:	Not reported
Biennial Report Cycle:	Not reported
Accessibility:	Not reported
Active Site Indicator:	Handler Activities
State District Owner:	Not reported
State District:	Not reported
Mailing Address:	PO BOX 619428
Mailing City,State,Zip:	DALLAS, TX 75261-9428
Owner Name:	Dallas Fort Worth International Airport
Owner Type:	Private
Operator Name:	Dallas Fort Worth International Airport

Map ID  
Direction  
Distance  
Elevation

MAP FINDINGS

Site

Database(s)

EDR ID Number  
EPA ID Number

DALLAS FORT WORTH INTERNATIONAL AIRPORT BOARD (Continued)

1008892469

Operator Type:	Private
Short-Term Generator Activity:	No
Importer Activity:	No
Mixed Waste Generator:	No
Transporter Activity:	No
Transfer Facility Activity:	No
Recycler Activity with Storage:	No
Small Quantity On-Site Burner Exemption:	No
Smelting Melting and Refining Furnace Exemption:	No
Underground Injection Control:	No
Off-Site Waste Receipt:	No
Universal Waste Indicator:	No
Universal Waste Destination Facility:	No
Federal Universal Waste:	No
Active Site State-Reg Handler:	---
Federal Facility Indicator:	Not reported
Hazardous Secondary Material Indicator:	N
Sub-Part K Indicator:	Not reported
2018 GPRC Permit Baseline:	Not on the Baseline
2018 GPRC Renewals Baseline:	Not on the Baseline
202 GPRC Corrective Action Baseline:	No
Subject to Corrective Action Universe:	No
Non-TSDFs Where RCRA CA has Been Imposed Universe:	No
Corrective Action Priority Ranking:	No NCAPS ranking
Environmental Control Indicator:	No
Institutional Control Indicator:	No
Human Exposure Controls Indicator:	N/A
Groundwater Controls Indicator:	N/A
Significant Non-Complier Universe:	No
Unaddressed Significant Non-Complier Universe:	No
Addressed Significant Non-Complier Universe:	No
Significant Non-Complier With a Compliance Schedule Universe:	No
Financial Assurance Required:	Not reported
Handler Date of Last Change:	20200811
Recognized Trader-Importer:	No
Recognized Trader-Exporter:	No
Importer of Spent Lead Acid Batteries:	No
Exporter of Spent Lead Acid Batteries:	No
Recycler Activity Without Storage:	No
Manifest Broker:	No
Sub-Part P Indicator:	No

Biennial: List of Years

Year: 2017

[Click Here for Biennial Reporting System Data:](#)

Hazardous Waste Summary:

Waste Code:	D001
Waste Description:	Ignitable Waste
Waste Code:	D002
Waste Description:	Corrosive Waste
Waste Code:	D003
Waste Description:	Reactive Waste

Map ID  
 Direction  
 Distance  
 Elevation

MAP FINDINGS

Site

Database(s)

EDR ID Number  
 EPA ID Number

**DALLAS FORT WORTH INTERNATIONAL AIRPORT BOARD (Continued)**

**1008892469**

Waste Code: Waste Description:	D004 Arsenic
Waste Code: Waste Description:	D005 Barium
Waste Code: Waste Description:	D006 Cadmium
Waste Code: Waste Description:	D007 Chromium
Waste Code: Waste Description:	D008 Lead
Waste Code: Waste Description:	D009 Mercury
Waste Code: Waste Description:	D010 Selenium
Waste Code: Waste Description:	D011 Silver
Waste Code: Waste Description:	D018 Benzene
Waste Code: Waste Description:	D029 1,1-Dichloroethylene
Waste Code: Waste Description:	D035 Methyl Ethyl Ketone
Waste Code: Waste Description:	D039 Tetrachloroethylene
Waste Code: Waste Description:	D040 Trichlorethylene
Waste Code: Waste Description:	D043 Vinyl Chloride
Waste Code: Waste Description:	F001 The Following Spent Halogenated Solvents Used In Degreasing: Tetrachloroethylene, Trichlorethylene, Methylene Chloride, 1,1,1-Trichloroethane, Carbon Tetrachloride And Chlorinated Fluorocarbons; All Spent Solvent Mixtures/Blends Used In Degreasing Containing, Before Use, A Total Of Ten Percent Or More (By Volume) Of One Or More Of The Above Halogenated Solvents Or Those Solvents Listed In F002, F004, And F005; And Still Bottoms From The Recovery Of These Spent Solvents And Spent Solvent Mixtures.
Waste Code: Waste Description:	F002 The Following Spent Halogenated Solvents: Tetrachloroethylene, Methylene Chloride, Trichloroethylene, 1,1,1-Trichloroethane, Chlorobenzene, 1,1,2-Trichloro-1,2,2-Trifluoroethane, Ortho-Dichlorobenzene, Trichlorofluoromethane, And 1,1,2,

Map ID  
Direction  
Distance  
Elevation

MAP FINDINGS

Site

Database(s)

EDR ID Number  
EPA ID Number

DALLAS FORT WORTH INTERNATIONAL AIRPORT BOARD (Continued)

1008892469

Trichloroethane; All Spent Solvent Mixtures/Blends Containing, Before Use, A Total Of Ten Percent Or More (By Volume) Of One Or More Of The Above Halogenated Solvents Or Those Solvents Listed In F001, F004, And F005; And Still Bottoms From The Recovery Of These Spent Solvents And Spent Solvent Mixtures.

Waste Code: F003  
Waste Description: The Following Spent Nonhalogenated Solvents: Xylene, Acetone, Ethyl Acetate, Ethyl Benzene, Ethyl Ether, Methyl Isobutyl Ketone, N-Butyl Alcohol, Cyclohexanone, And Methanol; All Spent Solvent Mixtures/Blends Containing, Before Use, Only The Above Spent Nonhalogenated Solvents; And All Spent Solvent Mixtures/Blends Containing, Before Use, One Or More Of The Above Nonhalogenated Solvents, And A Total Of Ten Percent Or More (By Volume) Of One Or More Of Those Solvents Listed In F001, F002, F004, And F005; And Still Bottoms From The Recovery Of These Spent Solvents And Spent Solvent Mixtures.

Waste Code: F004  
Waste Description: The Following Spent Nonhalogenated Solvents: Cresols, Cresylic Acid, And Nitrobenzene; And The Still Bottoms From The Recovery Of These Solvents; All Spent Solvent Mixtures/Blends Containing, Before Use, A Total Of Ten Percent Or More (By Volume) Of One Or More Of The Above Nonhalogenated Solvents Or Those Solvents Listed In F001, F002, And F005; And Still Bottoms From The Recovery Of These Spent Solvents And Spent Solvent Mixtures.

Waste Code: F005  
Waste Description: The Following Spent Nonhalogenated Solvents: Toluene, Methyl Ethyl Ketone, Carbon Disulfide, Isobutanol, Pyridine, Benzene, 2-Ethoxyethanol, And 2-Nitropropane; All Spent Solvent Mixtures/Blends Containing, Before Use, A Total Of Ten Percent Or More (By Volume) Of One Or More Of The Above Nonhalogenated Solvents Or Those Solvents Listed In F001, F002, Or F004; And Still Bottoms From The Recovery Of These Spent Solvents And Spent Solvent Mixtures.

Waste Code: U129  
Waste Description: Cyclohexane, 1,2,3,4,5,6-Hexachloro-, (1alpha, 2alpha, 3beta, 4alpha, 5alpha, 6beta)- (Or) Lindane

Waste Code: U159  
Waste Description: 2-Butanone (I,T) (Or) Methyl Ethyl Ketone (Mek) (I,T)

Waste Code: U210  
Waste Description: Ethene, Tetrachloro- (Or) Tetrachloroethylene

Handler - Owner Operator:

Owner/Operator Indicator:	Operator
Owner/Operator Name:	DALLAS FORT WORTH INTERNATIONAL AIRPORT
Legal Status:	Other
Date Became Current:	20060206
Date Ended Current:	Not reported
Owner/Operator Address:	PO BOX 619428
Owner/Operator City,State,Zip:	DALLAS, TX 75261
Owner/Operator Telephone:	972-574-1700
Owner/Operator Telephone Ext:	Not reported
Owner/Operator Fax:	Not reported

Map ID  
Direction  
Distance  
Elevation

MAP FINDINGS

Site

Database(s)

EDR ID Number  
EPA ID Number

**DALLAS FORT WORTH INTERNATIONAL AIRPORT BOARD (Continued)**

**1008892469**

Owner/Operator Email:	Not reported
Owner/Operator Indicator:	Owner
Owner/Operator Name:	DALLAS FORT WORTH INTERNATIONAL AIRPORT
Legal Status:	Other
Date Became Current:	20091027
Date Ended Current:	Not reported
Owner/Operator Address:	PO BOX 619428
Owner/Operator City,State,Zip:	DALLAS, TX 75261
Owner/Operator Telephone:	972-574-1700
Owner/Operator Telephone Ext:	Not reported
Owner/Operator Fax:	Not reported
Owner/Operator Email:	Not reported
Owner/Operator Indicator:	Operator
Owner/Operator Name:	DALLAS FORT WORTH INTERNATIONAL AIRPORT
Legal Status:	Other
Date Became Current:	20050922
Date Ended Current:	Not reported
Owner/Operator Address:	PO BOX 619428
Owner/Operator City,State,Zip:	DALLAS, TX 75261-9428
Owner/Operator Telephone:	972-574-1700
Owner/Operator Telephone Ext:	Not reported
Owner/Operator Fax:	Not reported
Owner/Operator Email:	Not reported
Owner/Operator Indicator:	Operator
Owner/Operator Name:	DALLAS FORT WORTH INTERNATIONAL AIRPORT
Legal Status:	Private
Date Became Current:	20050922
Date Ended Current:	Not reported
Owner/Operator Address:	PO BOX 619428
Owner/Operator City,State,Zip:	DALLAS, TX 75261-9428
Owner/Operator Telephone:	972-574-1700
Owner/Operator Telephone Ext:	Not reported
Owner/Operator Fax:	Not reported
Owner/Operator Email:	Not reported
Owner/Operator Indicator:	Owner
Owner/Operator Name:	DALLAS FORT WORTH INTERNATIONAL AIRPORT BOARD
Legal Status:	Municipal
Date Became Current:	20050922
Date Ended Current:	Not reported
Owner/Operator Address:	PO BOX 619428
Owner/Operator City,State,Zip:	DALLAS, TX 75261-9428
Owner/Operator Telephone:	972-574-1700
Owner/Operator Telephone Ext:	Not reported
Owner/Operator Fax:	Not reported
Owner/Operator Email:	Not reported
Owner/Operator Indicator:	Operator
Owner/Operator Name:	DALLAS FORT WORTH INTERNATIONAL AIRPORT
Legal Status:	Other
Date Became Current:	20060310
Date Ended Current:	Not reported
Owner/Operator Address:	PO BOX 619428
Owner/Operator City,State,Zip:	DALLAS, TX 75261

Map ID  
Direction  
Distance  
Elevation

MAP FINDINGS

Site

Database(s)

EDR ID Number  
EPA ID Number

**DALLAS FORT WORTH INTERNATIONAL AIRPORT BOARD (Continued)**

**1008892469**

Owner/Operator Telephone:	972-574-1700
Owner/Operator Telephone Ext:	Not reported
Owner/Operator Fax:	Not reported
Owner/Operator Email:	Not reported
Owner/Operator Indicator:	Owner
Owner/Operator Name:	DALLAS FORT WORTH INTERNATIONAL AIRPORT
Legal Status:	Other
Date Became Current:	20060725
Date Ended Current:	Not reported
Owner/Operator Address:	PO BOX 619428
Owner/Operator City,State,Zip:	DALLAS, TX 75261
Owner/Operator Telephone:	972-574-1700
Owner/Operator Telephone Ext:	Not reported
Owner/Operator Fax:	Not reported
Owner/Operator Email:	Not reported
Owner/Operator Indicator:	Operator
Owner/Operator Name:	DALLAS FORT WORTH INTERNATIONAL AIRPORT
Legal Status:	Other
Date Became Current:	20081014
Date Ended Current:	Not reported
Owner/Operator Address:	PO BOX 619428
Owner/Operator City,State,Zip:	DALLAS, TX 75261
Owner/Operator Telephone:	972-574-1700
Owner/Operator Telephone Ext:	Not reported
Owner/Operator Fax:	Not reported
Owner/Operator Email:	Not reported
Owner/Operator Indicator:	Operator
Owner/Operator Name:	DALLAS FORT WORTH INTERNATIONAL AIRPORT
Legal Status:	Other
Date Became Current:	20090623
Date Ended Current:	Not reported
Owner/Operator Address:	PO BOX 619428
Owner/Operator City,State,Zip:	DALLAS, TX 75261
Owner/Operator Telephone:	972-574-1700
Owner/Operator Telephone Ext:	Not reported
Owner/Operator Fax:	Not reported
Owner/Operator Email:	Not reported
Owner/Operator Indicator:	Owner
Owner/Operator Name:	DALLAS FORT WORTH INTERNATIONAL AIRPORT
Legal Status:	Other
Date Became Current:	20050922
Date Ended Current:	Not reported
Owner/Operator Address:	PO BOX 619428
Owner/Operator City,State,Zip:	DALLAS, TX 75261-9428
Owner/Operator Telephone:	972-574-1700
Owner/Operator Telephone Ext:	Not reported
Owner/Operator Fax:	Not reported
Owner/Operator Email:	Not reported
Owner/Operator Indicator:	Operator
Owner/Operator Name:	DALLAS FORT WORTH INTERNATIONAL AIRPORT
Legal Status:	Other
Date Became Current:	20050922

Map ID  
Direction  
Distance  
Elevation

MAP FINDINGS

Site

Database(s)

EDR ID Number  
EPA ID Number

**DALLAS FORT WORTH INTERNATIONAL AIRPORT BOARD (Continued)**

**1008892469**

Date Ended Current: Not reported  
Owner/Operator Address: PO BOX 619428  
Owner/Operator City,State,Zip: DALLAS, TX 75261-9428  
Owner/Operator Telephone: 972-574-1700  
Owner/Operator Telephone Ext: Not reported  
Owner/Operator Fax: Not reported  
Owner/Operator Email: Not reported

Owner/Operator Indicator: Operator  
Owner/Operator Name: DALLAS FORT WORTH INTERNATIONAL AIRPORT  
Legal Status: Private  
Date Became Current: 20050922  
Date Ended Current: Not reported  
Owner/Operator Address: PO BOX 619428  
Owner/Operator City,State,Zip: DALLAS, TX 75261-9428  
Owner/Operator Telephone: 972-574-1700  
Owner/Operator Telephone Ext: Not reported  
Owner/Operator Fax: Not reported  
Owner/Operator Email: Not reported

Owner/Operator Indicator: Operator  
Owner/Operator Name: DALLAS FORT WORTH INTERNATIONAL AIRPORT  
Legal Status: Private  
Date Became Current: 20050922  
Date Ended Current: Not reported  
Owner/Operator Address: PO BOX 619428  
Owner/Operator City,State,Zip: DALLAS, TX 75261-9428  
Owner/Operator Telephone: 972-574-1700  
Owner/Operator Telephone Ext: Not reported  
Owner/Operator Fax: Not reported  
Owner/Operator Email: Not reported

Owner/Operator Indicator: Owner  
Owner/Operator Name: DALLAS FORT WORTH INTERNATIONAL AIRPORT  
Legal Status: Private  
Date Became Current: 20050922  
Date Ended Current: Not reported  
Owner/Operator Address: PO BOX 619428  
Owner/Operator City,State,Zip: DALLAS, TX 75261-9428  
Owner/Operator Telephone: 972-574-1700  
Owner/Operator Telephone Ext: Not reported  
Owner/Operator Fax: Not reported  
Owner/Operator Email: Not reported

Owner/Operator Indicator: Owner  
Owner/Operator Name: DALLAS FORT WORTH INTERNATIONAL AIRPORT  
Legal Status: Private  
Date Became Current: 20050922  
Date Ended Current: Not reported  
Owner/Operator Address: PO BOX 619428  
Owner/Operator City,State,Zip: DALLAS, TX 75261-9428  
Owner/Operator Telephone: 972-574-1700  
Owner/Operator Telephone Ext: Not reported  
Owner/Operator Fax: Not reported  
Owner/Operator Email: Not reported

Owner/Operator Indicator: Owner

Map ID  
Direction  
Distance  
Elevation

MAP FINDINGS

Site

Database(s)

EDR ID Number  
EPA ID Number

**DALLAS FORT WORTH INTERNATIONAL AIRPORT BOARD (Continued)**

**1008892469**

Owner/Operator Name: DALLAS FORT WORTH INTERNATIONAL AIRPORT  
Legal Status: Private  
Date Became Current: 20050922  
Date Ended Current: Not reported  
Owner/Operator Address: PO BOX 619428  
Owner/Operator City,State,Zip: DALLAS, TX 75261-9428  
Owner/Operator Telephone: 972-574-1700  
Owner/Operator Telephone Ext: Not reported  
Owner/Operator Fax: Not reported  
Owner/Operator Email: Not reported

Owner/Operator Indicator: Operator  
Owner/Operator Name: DALLAS FORT WORTH INTERNATIONAL AIRPORT  
Legal Status: Private  
Date Became Current: 20050922  
Date Ended Current: Not reported  
Owner/Operator Address: PO BOX 619428  
Owner/Operator City,State,Zip: DALLAS, TX 75261-9428  
Owner/Operator Telephone: 972-574-1700  
Owner/Operator Telephone Ext: Not reported  
Owner/Operator Fax: Not reported  
Owner/Operator Email: Not reported

Owner/Operator Indicator: Owner  
Owner/Operator Name: DALLAS FORT WORTH INTERNATIONAL AIRPORT  
Legal Status: Private  
Date Became Current: 20050922  
Date Ended Current: Not reported  
Owner/Operator Address: PO BOX 619428  
Owner/Operator City,State,Zip: DALLAS, TX 75261-9428  
Owner/Operator Telephone: 972-574-1700  
Owner/Operator Telephone Ext: Not reported  
Owner/Operator Fax: Not reported  
Owner/Operator Email: Not reported

Owner/Operator Indicator: Owner  
Owner/Operator Name: DALLAS FORT WORTH INTERNATIONAL AIRPORT  
Legal Status: Private  
Date Became Current: 20050922  
Date Ended Current: Not reported  
Owner/Operator Address: PO BOX 619428  
Owner/Operator City,State,Zip: DALLAS, TX 75261-9428  
Owner/Operator Telephone: 972-574-1700  
Owner/Operator Telephone Ext: Not reported  
Owner/Operator Fax: Not reported  
Owner/Operator Email: Not reported

Owner/Operator Indicator: Owner  
Owner/Operator Name: DALLAS FORT WORTH INTERNATIONAL AIRPORT  
Legal Status: Other  
Date Became Current: 20060206  
Date Ended Current: Not reported  
Owner/Operator Address: PO BOX 619428  
Owner/Operator City,State,Zip: DALLAS, TX 75261  
Owner/Operator Telephone: 972-574-1700  
Owner/Operator Telephone Ext: Not reported  
Owner/Operator Fax: Not reported



Map ID  
Direction  
Distance  
Elevation

MAP FINDINGS

Site

Database(s)

EDR ID Number  
EPA ID Number

**DALLAS FORT WORTH INTERNATIONAL AIRPORT BOARD (Continued)**

**1008892469**

Owner/Operator Email:	Not reported
Owner/Operator Indicator:	Owner
Owner/Operator Name:	DALLAS FORT WORTH INTERNATIONAL AIRPORT
Legal Status:	Other
Date Became Current:	20060310
Date Ended Current:	Not reported
Owner/Operator Address:	PO BOX 619428
Owner/Operator City,State,Zip:	DALLAS, TX 75261
Owner/Operator Telephone:	972-574-1700
Owner/Operator Telephone Ext:	Not reported
Owner/Operator Fax:	Not reported
Owner/Operator Email:	Not reported
Owner/Operator Indicator:	Owner
Owner/Operator Name:	DALLAS FORT WORTH INTERNATIONAL AIRPORT
Legal Status:	Other
Date Became Current:	20060725
Date Ended Current:	Not reported
Owner/Operator Address:	PO BOX 619428
Owner/Operator City,State,Zip:	DALLAS, TX 75261
Owner/Operator Telephone:	972-574-1700
Owner/Operator Telephone Ext:	Not reported
Owner/Operator Fax:	Not reported
Owner/Operator Email:	Not reported
Owner/Operator Indicator:	Owner
Owner/Operator Name:	DALLAS FORT WORTH INTERNATIONAL AIRPORT
Legal Status:	Other
Date Became Current:	20050922
Date Ended Current:	Not reported
Owner/Operator Address:	PO BOX 619428
Owner/Operator City,State,Zip:	DALLAS, TX 75261-9428
Owner/Operator Telephone:	972-574-1700
Owner/Operator Telephone Ext:	Not reported
Owner/Operator Fax:	Not reported
Owner/Operator Email:	Not reported
Owner/Operator Indicator:	Owner
Owner/Operator Name:	DALLAS FORT WORTH INTERNATIONAL AIRPORT
Legal Status:	Private
Date Became Current:	20050922
Date Ended Current:	Not reported
Owner/Operator Address:	PO BOX 619428
Owner/Operator City,State,Zip:	DALLAS, TX 75261-9428
Owner/Operator Telephone:	972-574-1700
Owner/Operator Telephone Ext:	Not reported
Owner/Operator Fax:	Not reported
Owner/Operator Email:	Not reported
Owner/Operator Indicator:	Operator
Owner/Operator Name:	DALLAS FORT WORTH INTERNATIONAL AIRPORT
Legal Status:	Private
Date Became Current:	20050922
Date Ended Current:	Not reported
Owner/Operator Address:	PO BOX 619428
Owner/Operator City,State,Zip:	DALLAS, TX 75261-9428

Map ID  
Direction  
Distance  
Elevation

MAP FINDINGS

Site

Database(s)

EDR ID Number  
EPA ID Number

**DALLAS FORT WORTH INTERNATIONAL AIRPORT BOARD (Continued)**

**1008892469**

Owner/Operator Telephone: 972-574-1700  
Owner/Operator Telephone Ext: Not reported  
Owner/Operator Fax: Not reported  
Owner/Operator Email: Not reported

Owner/Operator Indicator: Owner  
Owner/Operator Name: DALLAS FORT WORTH INTERNATIONAL AIRPORT  
Legal Status: Private  
Date Became Current: 20050922  
Date Ended Current: Not reported  
Owner/Operator Address: PO BOX 619428  
Owner/Operator City,State,Zip: DALLAS, TX 75261-9428  
Owner/Operator Telephone: 972-574-1700  
Owner/Operator Telephone Ext: Not reported  
Owner/Operator Fax: Not reported  
Owner/Operator Email: Not reported

Owner/Operator Indicator: Owner  
Owner/Operator Name: DALLAS FORT WORTH INTERNATIONAL AIRPORT  
Legal Status: Private  
Date Became Current: 20050922  
Date Ended Current: Not reported  
Owner/Operator Address: PO BOX 619428  
Owner/Operator City,State,Zip: DALLAS, TX 75261-9428  
Owner/Operator Telephone: 972-574-1700  
Owner/Operator Telephone Ext: Not reported  
Owner/Operator Fax: Not reported  
Owner/Operator Email: Not reported

Owner/Operator Indicator: Operator  
Owner/Operator Name: DALLAS FORT WORTH INTERNATIONAL AIRPORT  
Legal Status: Private  
Date Became Current: 20050922  
Date Ended Current: Not reported  
Owner/Operator Address: PO BOX 619428  
Owner/Operator City,State,Zip: DALLAS, TX 75261-9428  
Owner/Operator Telephone: 972-574-1700  
Owner/Operator Telephone Ext: Not reported  
Owner/Operator Fax: Not reported  
Owner/Operator Email: Not reported

Owner/Operator Indicator: Operator  
Owner/Operator Name: DALLAS FORT WORTH INTERNATIONAL AIRPORT BOARD  
Legal Status: Municipal  
Date Became Current: 20050922  
Date Ended Current: Not reported  
Owner/Operator Address: PO BOX 619428  
Owner/Operator City,State,Zip: DALLAS, TX 75261-9428  
Owner/Operator Telephone: 972-574-1700  
Owner/Operator Telephone Ext: Not reported  
Owner/Operator Fax: Not reported  
Owner/Operator Email: Not reported

Owner/Operator Indicator: Operator  
Owner/Operator Name: DALLAS FORT WORTH INTERNATIONAL AIRPORT  
Legal Status: Other  
Date Became Current: 20060427

Map ID  
Direction  
Distance  
Elevation

MAP FINDINGS

Site

Database(s)

EDR ID Number  
EPA ID Number

**DALLAS FORT WORTH INTERNATIONAL AIRPORT BOARD (Continued)**

**1008892469**

Date Ended Current:	Not reported
Owner/Operator Address:	PO BOX 619428
Owner/Operator City,State,Zip:	DALLAS, TX 75261
Owner/Operator Telephone:	972-574-1700
Owner/Operator Telephone Ext:	Not reported
Owner/Operator Fax:	Not reported
Owner/Operator Email:	Not reported
Owner/Operator Indicator:	Operator
Owner/Operator Name:	DALLAS FORT WORTH INTERNATIONAL AIRPORT
Legal Status:	Other
Date Became Current:	20070911
Date Ended Current:	Not reported
Owner/Operator Address:	PO BOX 619428
Owner/Operator City,State,Zip:	DALLAS, TX 75261
Owner/Operator Telephone:	972-574-1700
Owner/Operator Telephone Ext:	Not reported
Owner/Operator Fax:	Not reported
Owner/Operator Email:	Not reported
Owner/Operator Indicator:	Owner
Owner/Operator Name:	DALLAS FORT WORTH INTERNATIONAL AIRPORT
Legal Status:	Other
Date Became Current:	20081014
Date Ended Current:	Not reported
Owner/Operator Address:	PO BOX 619428
Owner/Operator City,State,Zip:	DALLAS, TX 75261
Owner/Operator Telephone:	972-574-1700
Owner/Operator Telephone Ext:	Not reported
Owner/Operator Fax:	Not reported
Owner/Operator Email:	Not reported
Owner/Operator Indicator:	Operator
Owner/Operator Name:	DALLAS FORT WORTH INTERNATIONAL AIRPORT
Legal Status:	Other
Date Became Current:	20050922
Date Ended Current:	Not reported
Owner/Operator Address:	PO BOX 619428
Owner/Operator City,State,Zip:	DALLAS, TX 75261-9428
Owner/Operator Telephone:	972-574-1700
Owner/Operator Telephone Ext:	Not reported
Owner/Operator Fax:	Not reported
Owner/Operator Email:	Not reported
Owner/Operator Indicator:	Owner
Owner/Operator Name:	DALLAS FORT WORTH INTERNATIONAL AIRPORT
Legal Status:	Other
Date Became Current:	20050922
Date Ended Current:	Not reported
Owner/Operator Address:	PO BOX 619428
Owner/Operator City,State,Zip:	DALLAS, TX 75261-9428
Owner/Operator Telephone:	972-574-1700
Owner/Operator Telephone Ext:	Not reported
Owner/Operator Fax:	Not reported
Owner/Operator Email:	Not reported
Owner/Operator Indicator:	Owner

Map ID  
Direction  
Distance  
Elevation

MAP FINDINGS

Site

Database(s)

EDR ID Number  
EPA ID Number

**DALLAS FORT WORTH INTERNATIONAL AIRPORT BOARD (Continued)**

**1008892469**

Owner/Operator Name: DALLAS FORT WORTH INTERNATIONAL AIRPORT  
Legal Status: Private  
Date Became Current: 20050922  
Date Ended Current: Not reported  
Owner/Operator Address: PO BOX 619428  
Owner/Operator City,State,Zip: DALLAS, TX 75261-9428  
Owner/Operator Telephone: 972-574-1700  
Owner/Operator Telephone Ext: Not reported  
Owner/Operator Fax: Not reported  
Owner/Operator Email: Not reported

Owner/Operator Indicator: Owner  
Owner/Operator Name: DALLAS FORT WORTH INTERNATIONAL AIRPORT  
Legal Status: Private  
Date Became Current: 20050922  
Date Ended Current: Not reported  
Owner/Operator Address: PO BOX 619428  
Owner/Operator City,State,Zip: DALLAS, TX 75261-9428  
Owner/Operator Telephone: 972-574-1700  
Owner/Operator Telephone Ext: Not reported  
Owner/Operator Fax: Not reported  
Owner/Operator Email: Not reported

Owner/Operator Indicator: Operator  
Owner/Operator Name: DALLAS FORT WORTH INTERNATIONAL AIRPORT  
Legal Status: Private  
Date Became Current: 20050922  
Date Ended Current: Not reported  
Owner/Operator Address: PO BOX 619428  
Owner/Operator City,State,Zip: DALLAS, TX 75261-9428  
Owner/Operator Telephone: 972-574-1700  
Owner/Operator Telephone Ext: Not reported  
Owner/Operator Fax: Not reported  
Owner/Operator Email: Not reported

Owner/Operator Indicator: Operator  
Owner/Operator Name: DALLAS FORT WORTH INTERNATIONAL AIRPORT  
Legal Status: Private  
Date Became Current: 20050922  
Date Ended Current: Not reported  
Owner/Operator Address: PO BOX 619428  
Owner/Operator City,State,Zip: DALLAS, TX 75261-9428  
Owner/Operator Telephone: 972-574-1700  
Owner/Operator Telephone Ext: Not reported  
Owner/Operator Fax: Not reported  
Owner/Operator Email: Not reported

Owner/Operator Indicator: Owner  
Owner/Operator Name: DALLAS FORT WORTH INTERNATIONAL AIRPORT  
Legal Status: Other  
Date Became Current: 20050922  
Date Ended Current: Not reported  
Owner/Operator Address: PO BOX 619428  
Owner/Operator City,State,Zip: DALLAS, TX 75261  
Owner/Operator Telephone: 972-574-1700  
Owner/Operator Telephone Ext: Not reported  
Owner/Operator Fax: Not reported

Map ID  
Direction  
Distance  
Elevation

MAP FINDINGS

Site

Database(s)

EDR ID Number  
EPA ID Number

**DALLAS FORT WORTH INTERNATIONAL AIRPORT BOARD (Continued)**

**1008892469**

Owner/Operator Email:	Not reported
Owner/Operator Indicator:	Operator
Owner/Operator Name:	DALLAS FORT WORTH INTERNATIONAL AIRPORT
Legal Status:	Other
Date Became Current:	20050922
Date Ended Current:	Not reported
Owner/Operator Address:	PO BOX 619428
Owner/Operator City,State,Zip:	DALLAS, TX 75261
Owner/Operator Telephone:	972-574-1700
Owner/Operator Telephone Ext:	Not reported
Owner/Operator Fax:	Not reported
Owner/Operator Email:	Not reported
Owner/Operator Indicator:	Operator
Owner/Operator Name:	DALLAS FORT WORTH INTERNATIONAL AIRPORT
Legal Status:	Other
Date Became Current:	20070329
Date Ended Current:	Not reported
Owner/Operator Address:	PO BOX 619428
Owner/Operator City,State,Zip:	DALLAS, TX 75261
Owner/Operator Telephone:	972-574-1700
Owner/Operator Telephone Ext:	Not reported
Owner/Operator Fax:	Not reported
Owner/Operator Email:	Not reported
Owner/Operator Indicator:	Owner
Owner/Operator Name:	DALLAS FORT WORTH INTERNATIONAL AIRPORT
Legal Status:	Other
Date Became Current:	20090623
Date Ended Current:	Not reported
Owner/Operator Address:	PO BOX 619428
Owner/Operator City,State,Zip:	DALLAS, TX 75261
Owner/Operator Telephone:	972-574-1700
Owner/Operator Telephone Ext:	Not reported
Owner/Operator Fax:	Not reported
Owner/Operator Email:	Not reported
Owner/Operator Indicator:	Owner
Owner/Operator Name:	DALLAS FORT WORTH INTERNATIONAL AIRPORT
Legal Status:	Other
Date Became Current:	20050922
Date Ended Current:	Not reported
Owner/Operator Address:	PO BOX 619428
Owner/Operator City,State,Zip:	DALLAS, TX 75261-9428
Owner/Operator Telephone:	972-574-1700
Owner/Operator Telephone Ext:	Not reported
Owner/Operator Fax:	Not reported
Owner/Operator Email:	Not reported
Owner/Operator Indicator:	Operator
Owner/Operator Name:	DALLAS FORT WORTH INTERNATIONAL AIRPORT
Legal Status:	Other
Date Became Current:	20060725
Date Ended Current:	Not reported
Owner/Operator Address:	PO BOX 619428
Owner/Operator City,State,Zip:	DALLAS, TX 75261

Map ID  
Direction  
Distance  
Elevation

MAP FINDINGS

Site

Database(s)

EDR ID Number  
EPA ID Number

**DALLAS FORT WORTH INTERNATIONAL AIRPORT BOARD (Continued)**

**1008892469**

Owner/Operator Telephone:	972-574-1700
Owner/Operator Telephone Ext:	Not reported
Owner/Operator Fax:	Not reported
Owner/Operator Email:	Not reported
Owner/Operator Indicator:	Operator
Owner/Operator Name:	DALLAS FORT WORTH INTERNATIONAL AIRPORT
Legal Status:	Other
Date Became Current:	20060725
Date Ended Current:	Not reported
Owner/Operator Address:	PO BOX 619428
Owner/Operator City,State,Zip:	DALLAS, TX 75261
Owner/Operator Telephone:	972-574-1700
Owner/Operator Telephone Ext:	Not reported
Owner/Operator Fax:	Not reported
Owner/Operator Email:	Not reported
Owner/Operator Indicator:	Owner
Owner/Operator Name:	DALLAS FORT WORTH INTERNATIONAL AIRPORT
Legal Status:	Other
Date Became Current:	20070329
Date Ended Current:	Not reported
Owner/Operator Address:	PO BOX 619428
Owner/Operator City,State,Zip:	DALLAS, TX 75261
Owner/Operator Telephone:	972-574-1700
Owner/Operator Telephone Ext:	Not reported
Owner/Operator Fax:	Not reported
Owner/Operator Email:	Not reported
Owner/Operator Indicator:	Owner
Owner/Operator Name:	DALLAS FORT WORTH INTERNATIONAL AIRPORT
Legal Status:	Other
Date Became Current:	20070911
Date Ended Current:	Not reported
Owner/Operator Address:	PO BOX 619428
Owner/Operator City,State,Zip:	DALLAS, TX 75261
Owner/Operator Telephone:	972-574-1700
Owner/Operator Telephone Ext:	Not reported
Owner/Operator Fax:	Not reported
Owner/Operator Email:	Not reported
Owner/Operator Indicator:	Owner
Owner/Operator Name:	DALLAS FORT WORTH INTERNATIONAL AIRPORT
Legal Status:	Other
Date Became Current:	20100119
Date Ended Current:	Not reported
Owner/Operator Address:	PO BOX 619428
Owner/Operator City,State,Zip:	DALLAS, TX 75261
Owner/Operator Telephone:	972-574-1700
Owner/Operator Telephone Ext:	Not reported
Owner/Operator Fax:	Not reported
Owner/Operator Email:	Not reported
Owner/Operator Indicator:	Owner
Owner/Operator Name:	DALLAS FORT WORTH INTERNATIONAL AIRPORT
Legal Status:	Private
Date Became Current:	20050922

Map ID  
Direction  
Distance  
Elevation

MAP FINDINGS

Site

Database(s)

EDR ID Number  
EPA ID Number

**DALLAS FORT WORTH INTERNATIONAL AIRPORT BOARD (Continued)**

**1008892469**

Date Ended Current: Not reported  
Owner/Operator Address: PO BOX 619428  
Owner/Operator City,State,Zip: DALLAS, TX 75261-9428  
Owner/Operator Telephone: 972-574-1700  
Owner/Operator Telephone Ext: Not reported  
Owner/Operator Fax: Not reported  
Owner/Operator Email: Not reported

Owner/Operator Indicator: Operator  
Owner/Operator Name: DALLAS FORT WORTH INTERNATIONAL AIRPORT  
Legal Status: Private  
Date Became Current: 20050922  
Date Ended Current: Not reported  
Owner/Operator Address: PO BOX 619428  
Owner/Operator City,State,Zip: DALLAS, TX 75261-9428  
Owner/Operator Telephone: 972-574-1700  
Owner/Operator Telephone Ext: Not reported  
Owner/Operator Fax: Not reported  
Owner/Operator Email: Not reported

Owner/Operator Indicator: Operator  
Owner/Operator Name: DALLAS FORT WORTH INTERNATIONAL AIRPORT  
Legal Status: Private  
Date Became Current: 20050922  
Date Ended Current: Not reported  
Owner/Operator Address: PO BOX 619428  
Owner/Operator City,State,Zip: DALLAS, TX 75261-9428  
Owner/Operator Telephone: 972-574-1700  
Owner/Operator Telephone Ext: Not reported  
Owner/Operator Fax: Not reported  
Owner/Operator Email: Not reported

Owner/Operator Indicator: Operator  
Owner/Operator Name: DALLAS FORT WORTH INTERNATIONAL AIRPORT  
Legal Status: Private  
Date Became Current: 20050922  
Date Ended Current: Not reported  
Owner/Operator Address: PO BOX 619428  
Owner/Operator City,State,Zip: DALLAS, TX 75261-9428  
Owner/Operator Telephone: 972-574-1700  
Owner/Operator Telephone Ext: Not reported  
Owner/Operator Fax: Not reported  
Owner/Operator Email: Not reported

Owner/Operator Indicator: Owner  
Owner/Operator Name: DALLAS FORT WORTH INTERNATIONAL AIRPORT  
Legal Status: Private  
Date Became Current: 20050922  
Date Ended Current: Not reported  
Owner/Operator Address: PO BOX 619428  
Owner/Operator City,State,Zip: DALLAS, TX 75261-9428  
Owner/Operator Telephone: 972-574-1700  
Owner/Operator Telephone Ext: Not reported  
Owner/Operator Fax: Not reported  
Owner/Operator Email: Not reported

Owner/Operator Indicator: Operator

Map ID  
Direction  
Distance  
Elevation

MAP FINDINGS

Site

Database(s)

EDR ID Number  
EPA ID Number

**DALLAS FORT WORTH INTERNATIONAL AIRPORT BOARD (Continued)**

**1008892469**

Owner/Operator Name: DALLAS FORT WORTH INTERNATIONAL AIRPORT  
Legal Status: Private  
Date Became Current: 20050922  
Date Ended Current: Not reported  
Owner/Operator Address: PO BOX 619428  
Owner/Operator City,State,Zip: DALLAS, TX 75261-9428  
Owner/Operator Telephone: 972-574-1700  
Owner/Operator Telephone Ext: Not reported  
Owner/Operator Fax: Not reported  
Owner/Operator Email: Not reported

Owner/Operator Indicator: Owner  
Owner/Operator Name: DALLAS FORT WORTH INTERNATIONAL AIRPORT  
Legal Status: Other  
Date Became Current: 20060427  
Date Ended Current: Not reported  
Owner/Operator Address: PO BOX 619428  
Owner/Operator City,State,Zip: DALLAS, TX 75261  
Owner/Operator Telephone: 972-574-1700  
Owner/Operator Telephone Ext: Not reported  
Owner/Operator Fax: Not reported  
Owner/Operator Email: Not reported

Owner/Operator Indicator: Operator  
Owner/Operator Name: DALLAS FORT WORTH INTERNATIONAL AIRPORT  
Legal Status: Other  
Date Became Current: 20090526  
Date Ended Current: Not reported  
Owner/Operator Address: PO BOX 619428  
Owner/Operator City,State,Zip: DALLAS, TX 75261  
Owner/Operator Telephone: 972-574-1700  
Owner/Operator Telephone Ext: Not reported  
Owner/Operator Fax: Not reported  
Owner/Operator Email: Not reported

Owner/Operator Indicator: Owner  
Owner/Operator Name: DALLAS FORT WORTH INTERNATIONAL AIRPORT  
Legal Status: Private  
Date Became Current: 20050922  
Date Ended Current: Not reported  
Owner/Operator Address: PO BOX 619428  
Owner/Operator City,State,Zip: DALLAS, TX 75261-9428  
Owner/Operator Telephone: 972-574-1700  
Owner/Operator Telephone Ext: Not reported  
Owner/Operator Fax: Not reported  
Owner/Operator Email: Not reported

Owner/Operator Indicator: Owner  
Owner/Operator Name: DALLAS FORT WORTH INTERNATIONAL AIRPORT  
Legal Status: Private  
Date Became Current: 20050922  
Date Ended Current: Not reported  
Owner/Operator Address: PO BOX 619428  
Owner/Operator City,State,Zip: DALLAS, TX 75261-9428  
Owner/Operator Telephone: 972-574-1700  
Owner/Operator Telephone Ext: Not reported  
Owner/Operator Fax: Not reported



Map ID  
Direction  
Distance  
Elevation

MAP FINDINGS

Site

Database(s)

EDR ID Number  
EPA ID Number

**DALLAS FORT WORTH INTERNATIONAL AIRPORT BOARD (Continued)**

**1008892469**

Owner/Operator Email: Not reported

Owner/Operator Indicator: Operator  
Owner/Operator Name: DALLAS FORT WORTH INTERNATIONAL AIRPORT  
Legal Status: Private  
Date Became Current: 20050922  
Date Ended Current: Not reported  
Owner/Operator Address: PO BOX 619428  
Owner/Operator City,State,Zip: DALLAS, TX 75261-9428  
Owner/Operator Telephone: 972-574-1700  
Owner/Operator Telephone Ext: Not reported  
Owner/Operator Fax: Not reported  
Owner/Operator Email: Not reported

Owner/Operator Indicator: Owner  
Owner/Operator Name: DALLAS FORT WORTH INTERNATIONAL AIRPORT  
Legal Status: Other  
Date Became Current: 20090526  
Date Ended Current: Not reported  
Owner/Operator Address: PO BOX 619428  
Owner/Operator City,State,Zip: DALLAS, TX 75261  
Owner/Operator Telephone: 972-574-1700  
Owner/Operator Telephone Ext: Not reported  
Owner/Operator Fax: Not reported  
Owner/Operator Email: Not reported

Owner/Operator Indicator: Operator  
Owner/Operator Name: DALLAS FORT WORTH INTERNATIONAL AIRPORT  
Legal Status: Other  
Date Became Current: 20091027  
Date Ended Current: Not reported  
Owner/Operator Address: PO BOX 619428  
Owner/Operator City,State,Zip: DALLAS, TX 75261  
Owner/Operator Telephone: 972-574-1700  
Owner/Operator Telephone Ext: Not reported  
Owner/Operator Fax: Not reported  
Owner/Operator Email: Not reported

Owner/Operator Indicator: Operator  
Owner/Operator Name: DALLAS FORT WORTH INTERNATIONAL AIRPORT  
Legal Status: Other  
Date Became Current: 20100119  
Date Ended Current: Not reported  
Owner/Operator Address: PO BOX 619428  
Owner/Operator City,State,Zip: DALLAS, TX 75261  
Owner/Operator Telephone: 972-574-1700  
Owner/Operator Telephone Ext: Not reported  
Owner/Operator Fax: Not reported  
Owner/Operator Email: Not reported

Owner/Operator Indicator: Operator  
Owner/Operator Name: DALLAS FORT WORTH INTERNATIONAL AIRPORT  
Legal Status: Other  
Date Became Current: 20050922  
Date Ended Current: Not reported  
Owner/Operator Address: PO BOX 619428  
Owner/Operator City,State,Zip: DALLAS, TX 75261-9428

Map ID  
Direction  
Distance  
Elevation

MAP FINDINGS

Site

Database(s)

EDR ID Number  
EPA ID Number

**DALLAS FORT WORTH INTERNATIONAL AIRPORT BOARD (Continued)**

**1008892469**

Owner/Operator Telephone: 972-574-1700  
Owner/Operator Telephone Ext: Not reported  
Owner/Operator Fax: Not reported  
Owner/Operator Email: Not reported  
  
Owner/Operator Indicator: Operator  
Owner/Operator Name: DALLAS FORT WORTH INTERNATIONAL AIRPORT  
Legal Status: Private  
Date Became Current: 20050922  
Date Ended Current: Not reported  
Owner/Operator Address: PO BOX 619428  
Owner/Operator City,State,Zip: DALLAS, TX 75261-9428  
Owner/Operator Telephone: 972-574-1700  
Owner/Operator Telephone Ext: Not reported  
Owner/Operator Fax: Not reported  
Owner/Operator Email: Not reported

Owner/Operator Indicator: Owner  
Owner/Operator Name: DALLAS FORT WORTH INTERNATIONAL AIRPORT  
Legal Status: Private  
Date Became Current: 20050922  
Date Ended Current: Not reported  
Owner/Operator Address: PO BOX 619428  
Owner/Operator City,State,Zip: DALLAS, TX 75261-9428  
Owner/Operator Telephone: 972-574-1700  
Owner/Operator Telephone Ext: Not reported  
Owner/Operator Fax: Not reported  
Owner/Operator Email: Not reported

Owner/Operator Indicator: Operator  
Owner/Operator Name: DALLAS FORT WORTH INTERNATIONAL AIRPORT  
Legal Status: Private  
Date Became Current: 20050922  
Date Ended Current: Not reported  
Owner/Operator Address: PO BOX 619428  
Owner/Operator City,State,Zip: DALLAS, TX 75261-9428  
Owner/Operator Telephone: 972-574-1700  
Owner/Operator Telephone Ext: Not reported  
Owner/Operator Fax: Not reported  
Owner/Operator Email: Not reported

Historic Generators:

Receive Date: 20180301  
Handler Name: DALLAS FORT WORTH INTERNATIONAL AIRPORT BOARD  
Federal Waste Generator Description: Small Quantity Generator  
State District Owner: Not reported  
Large Quantity Handler of Universal Waste: No  
Recognized Trader Importer: No  
Recognized Trader Exporter: No  
Spent Lead Acid Battery Importer: No  
Spent Lead Acid Battery Exporter: No  
Current Record: No  
Non Storage Recycler Activity: No  
Electronic Manifest Broker: No

Receive Date: 20050922  
Handler Name: DALLAS FORT WORTH INTERNATIONAL AIRPORT

Map ID  
Direction  
Distance  
Elevation

MAP FINDINGS

Site

Database(s)

EDR ID Number  
EPA ID Number

**DALLAS FORT WORTH INTERNATIONAL AIRPORT BOARD (Continued)**

**1008892469**

Federal Waste Generator Description: Small Quantity Generator  
State District Owner: Tx  
Large Quantity Handler of Universal Waste: No  
Recognized Trader Importer: No  
Recognized Trader Exporter: No  
Spent Lead Acid Battery Importer: No  
Spent Lead Acid Battery Exporter: No  
Current Record: No  
Non Storage Recycler Activity: Not reported  
Electronic Manifest Broker: Not reported

Receive Date: 20060206  
Handler Name: DALLAS FORT WORTH INTERNATIONAL AIRPORT  
Federal Waste Generator Description: Small Quantity Generator  
State District Owner: Tx  
Large Quantity Handler of Universal Waste: No  
Recognized Trader Importer: No  
Recognized Trader Exporter: No  
Spent Lead Acid Battery Importer: No  
Spent Lead Acid Battery Exporter: No  
Current Record: No  
Non Storage Recycler Activity: Not reported  
Electronic Manifest Broker: Not reported

Receive Date: 20060310  
Handler Name: DALLAS FORT WORTH INTERNATIONAL AIRPORT  
Federal Waste Generator Description: Small Quantity Generator  
State District Owner: Tx  
Large Quantity Handler of Universal Waste: No  
Recognized Trader Importer: No  
Recognized Trader Exporter: No  
Spent Lead Acid Battery Importer: No  
Spent Lead Acid Battery Exporter: No  
Current Record: No  
Non Storage Recycler Activity: Not reported  
Electronic Manifest Broker: Not reported

Receive Date: 20060427  
Handler Name: DALLAS FORT WORTH INTERNATIONAL AIRPORT  
Federal Waste Generator Description: Small Quantity Generator  
State District Owner: Tx  
Large Quantity Handler of Universal Waste: No  
Recognized Trader Importer: No  
Recognized Trader Exporter: No  
Spent Lead Acid Battery Importer: No  
Spent Lead Acid Battery Exporter: No  
Current Record: No  
Non Storage Recycler Activity: Not reported  
Electronic Manifest Broker: Not reported

Receive Date: 20060801  
Handler Name: DALLAS FORT WORTH INTERNATIONAL AIRPORT  
Federal Waste Generator Description: Small Quantity Generator  
State District Owner: Tx  
Large Quantity Handler of Universal Waste: No  
Recognized Trader Importer: No  
Recognized Trader Exporter: No

Map ID  
Direction  
Distance  
Elevation

MAP FINDINGS

Site

Database(s)

EDR ID Number  
EPA ID Number

**DALLAS FORT WORTH INTERNATIONAL AIRPORT BOARD (Continued)**

**1008892469**

Spent Lead Acid Battery Importer: No  
Spent Lead Acid Battery Exporter: No  
Current Record: No  
Non Storage Recycler Activity: Not reported  
Electronic Manifest Broker: Not reported

Receive Date: 20060925  
Handler Name: DALLAS FORT WORTH INTERNATIONAL AIRPORT  
Federal Waste Generator Description: Small Quantity Generator  
State District Owner: Tx  
Large Quantity Handler of Universal Waste: No  
Recognized Trader Importer: No  
Recognized Trader Exporter: No  
Spent Lead Acid Battery Importer: No  
Spent Lead Acid Battery Exporter: No  
Current Record: No  
Non Storage Recycler Activity: Not reported  
Electronic Manifest Broker: Not reported

Receive Date: 20070403  
Handler Name: DALLAS FORT WORTH INTERNATIONAL AIRPORT  
Federal Waste Generator Description: Small Quantity Generator  
State District Owner: Tx  
Large Quantity Handler of Universal Waste: No  
Recognized Trader Importer: No  
Recognized Trader Exporter: No  
Spent Lead Acid Battery Importer: No  
Spent Lead Acid Battery Exporter: No  
Current Record: No  
Non Storage Recycler Activity: Not reported  
Electronic Manifest Broker: Not reported

Receive Date: 20070911  
Handler Name: DALLAS FORT WORTH INTERNATIONAL AIRPORT  
Federal Waste Generator Description: Small Quantity Generator  
State District Owner: Tx  
Large Quantity Handler of Universal Waste: No  
Recognized Trader Importer: No  
Recognized Trader Exporter: No  
Spent Lead Acid Battery Importer: No  
Spent Lead Acid Battery Exporter: No  
Current Record: No  
Non Storage Recycler Activity: Not reported  
Electronic Manifest Broker: Not reported

Receive Date: 20081014  
Handler Name: DALLAS FORT WORTH INTERNATIONAL AIRPORT  
Federal Waste Generator Description: Small Quantity Generator  
State District Owner: Tx  
Large Quantity Handler of Universal Waste: No  
Recognized Trader Importer: No  
Recognized Trader Exporter: No  
Spent Lead Acid Battery Importer: No  
Spent Lead Acid Battery Exporter: No  
Current Record: No  
Non Storage Recycler Activity: Not reported  
Electronic Manifest Broker: Not reported

Map ID  
Direction  
Distance  
Elevation

MAP FINDINGS

Site

Database(s)

EDR ID Number  
EPA ID Number

**DALLAS FORT WORTH INTERNATIONAL AIRPORT BOARD (Continued)**

**1008892469**

Receive Date: 20090526  
Handler Name: DALLAS FORT WORTH INTERNATIONAL AIRPORT  
Federal Waste Generator Description: Small Quantity Generator  
State District Owner: Tx  
Large Quantity Handler of Universal Waste: No  
Recognized Trader Importer: No  
Recognized Trader Exporter: No  
Spent Lead Acid Battery Importer: No  
Spent Lead Acid Battery Exporter: No  
Current Record: No  
Non Storage Recycler Activity: Not reported  
Electronic Manifest Broker: Not reported

Receive Date: 20090623  
Handler Name: DALLAS FORT WORTH INTERNATIONAL AIRPORT  
Federal Waste Generator Description: Small Quantity Generator  
State District Owner: Tx  
Large Quantity Handler of Universal Waste: No  
Recognized Trader Importer: No  
Recognized Trader Exporter: No  
Spent Lead Acid Battery Importer: No  
Spent Lead Acid Battery Exporter: No  
Current Record: No  
Non Storage Recycler Activity: Not reported  
Electronic Manifest Broker: Not reported

Receive Date: 20091027  
Handler Name: DALLAS FORT WORTH INTERNATIONAL AIRPORT  
Federal Waste Generator Description: Small Quantity Generator  
State District Owner: Tx  
Large Quantity Handler of Universal Waste: No  
Recognized Trader Importer: No  
Recognized Trader Exporter: No  
Spent Lead Acid Battery Importer: No  
Spent Lead Acid Battery Exporter: No  
Current Record: No  
Non Storage Recycler Activity: Not reported  
Electronic Manifest Broker: Not reported

Receive Date: 20100119  
Handler Name: DALLAS FORT WORTH INTERNATIONAL AIRPORT  
Federal Waste Generator Description: Small Quantity Generator  
State District Owner: Tx  
Large Quantity Handler of Universal Waste: No  
Recognized Trader Importer: No  
Recognized Trader Exporter: No  
Spent Lead Acid Battery Importer: No  
Spent Lead Acid Battery Exporter: No  
Current Record: No  
Non Storage Recycler Activity: Not reported  
Electronic Manifest Broker: Not reported

Receive Date: 20101221  
Handler Name: DALLAS FORT WORTH INTERNATIONAL AIRPORT BOARD  
Federal Waste Generator Description: Small Quantity Generator  
State District Owner: Not reported  
Large Quantity Handler of Universal Waste: No

Map ID  
Direction  
Distance  
Elevation

MAP FINDINGS

Site

Database(s)

EDR ID Number  
EPA ID Number

**DALLAS FORT WORTH INTERNATIONAL AIRPORT BOARD (Continued)**

**1008892469**

Recognized Trader Importer: No  
Recognized Trader Exporter: No  
Spent Lead Acid Battery Importer: No  
Spent Lead Acid Battery Exporter: No  
Current Record: No  
Non Storage Recycler Activity: Not reported  
Electronic Manifest Broker: Not reported

Receive Date: 20110111  
Handler Name: DALLAS FORT WORTH INTERNATIONAL AIRPORT BOARD  
Federal Waste Generator Description: Small Quantity Generator  
State District Owner: Not reported  
Large Quantity Handler of Universal Waste: No  
Recognized Trader Importer: No  
Recognized Trader Exporter: No  
Spent Lead Acid Battery Importer: No  
Spent Lead Acid Battery Exporter: No  
Current Record: No  
Non Storage Recycler Activity: Not reported  
Electronic Manifest Broker: Not reported

Receive Date: 20110315  
Handler Name: DALLAS FORT WORTH INTERNATIONAL AIRPORT BOARD  
Federal Waste Generator Description: Small Quantity Generator  
State District Owner: Not reported  
Large Quantity Handler of Universal Waste: No  
Recognized Trader Importer: No  
Recognized Trader Exporter: No  
Spent Lead Acid Battery Importer: No  
Spent Lead Acid Battery Exporter: No  
Current Record: No  
Non Storage Recycler Activity: Not reported  
Electronic Manifest Broker: Not reported

Receive Date: 20110426  
Handler Name: DALLAS FORT WORTH INTERNATIONAL AIRPORT BOARD  
Federal Waste Generator Description: Small Quantity Generator  
State District Owner: Not reported  
Large Quantity Handler of Universal Waste: No  
Recognized Trader Importer: No  
Recognized Trader Exporter: No  
Spent Lead Acid Battery Importer: No  
Spent Lead Acid Battery Exporter: No  
Current Record: No  
Non Storage Recycler Activity: Not reported  
Electronic Manifest Broker: Not reported

Receive Date: 20130715  
Handler Name: DALLAS FORT WORTH INTERNATIONAL AIRPORT BOARD  
Federal Waste Generator Description: Small Quantity Generator  
State District Owner: Not reported  
Large Quantity Handler of Universal Waste: No  
Recognized Trader Importer: No  
Recognized Trader Exporter: No  
Spent Lead Acid Battery Importer: No  
Spent Lead Acid Battery Exporter: No  
Current Record: No

Map ID  
Direction  
Distance  
Elevation

MAP FINDINGS

Site

Database(s)

EDR ID Number  
EPA ID Number

**DALLAS FORT WORTH INTERNATIONAL AIRPORT BOARD (Continued)**

**1008892469**

Non Storage Recycler Activity:	Not reported
Electronic Manifest Broker:	Not reported
Receive Date:	20140408
Handler Name:	DALLAS FORT WORTH INTERNATIONAL AIRPORT BOARD
Federal Waste Generator Description:	Small Quantity Generator
State District Owner:	Not reported
Large Quantity Handler of Universal Waste:	No
Recognized Trader Importer:	No
Recognized Trader Exporter:	No
Spent Lead Acid Battery Importer:	No
Spent Lead Acid Battery Exporter:	No
Current Record:	No
Non Storage Recycler Activity:	Not reported
Electronic Manifest Broker:	Not reported
Receive Date:	20140512
Handler Name:	DALLAS FORT WORTH INTERNATIONAL AIRPORT BOARD
Federal Waste Generator Description:	Small Quantity Generator
State District Owner:	Not reported
Large Quantity Handler of Universal Waste:	No
Recognized Trader Importer:	No
Recognized Trader Exporter:	No
Spent Lead Acid Battery Importer:	No
Spent Lead Acid Battery Exporter:	No
Current Record:	No
Non Storage Recycler Activity:	Not reported
Electronic Manifest Broker:	Not reported
Receive Date:	20140530
Handler Name:	DALLAS FORT WORTH INTERNATIONAL AIRPORT BOARD
Federal Waste Generator Description:	Small Quantity Generator
State District Owner:	Not reported
Large Quantity Handler of Universal Waste:	No
Recognized Trader Importer:	No
Recognized Trader Exporter:	No
Spent Lead Acid Battery Importer:	No
Spent Lead Acid Battery Exporter:	No
Current Record:	No
Non Storage Recycler Activity:	Not reported
Electronic Manifest Broker:	Not reported
Receive Date:	20141105
Handler Name:	DALLAS FORT WORTH INTERNATIONAL AIRPORT BOARD
Federal Waste Generator Description:	Small Quantity Generator
State District Owner:	Not reported
Large Quantity Handler of Universal Waste:	No
Recognized Trader Importer:	No
Recognized Trader Exporter:	No
Spent Lead Acid Battery Importer:	No
Spent Lead Acid Battery Exporter:	No
Current Record:	No
Non Storage Recycler Activity:	Not reported
Electronic Manifest Broker:	Not reported
Receive Date:	20150323
Handler Name:	DALLAS FORT WORTH INTERNATIONAL AIRPORT BOARD

Map ID  
Direction  
Distance  
Elevation

MAP FINDINGS

Site

Database(s)

EDR ID Number  
EPA ID Number

**DALLAS FORT WORTH INTERNATIONAL AIRPORT BOARD (Continued)**

**1008892469**

Federal Waste Generator Description: Small Quantity Generator  
State District Owner: Not reported  
Large Quantity Handler of Universal Waste: No  
Recognized Trader Importer: No  
Recognized Trader Exporter: No  
Spent Lead Acid Battery Importer: No  
Spent Lead Acid Battery Exporter: No  
Current Record: No  
Non Storage Recycler Activity: Not reported  
Electronic Manifest Broker: Not reported

Receive Date: 20151005  
Handler Name: DALLAS FORT WORTH INTERNATIONAL AIRPORT BOARD  
Federal Waste Generator Description: Small Quantity Generator  
State District Owner: Not reported  
Large Quantity Handler of Universal Waste: No  
Recognized Trader Importer: No  
Recognized Trader Exporter: No  
Spent Lead Acid Battery Importer: No  
Spent Lead Acid Battery Exporter: No  
Current Record: No  
Non Storage Recycler Activity: Not reported  
Electronic Manifest Broker: Not reported

Receive Date: 20160105  
Handler Name: DALLAS FORT WORTH INTERNATIONAL AIRPORT BOARD  
Federal Waste Generator Description: Small Quantity Generator  
State District Owner: Not reported  
Large Quantity Handler of Universal Waste: No  
Recognized Trader Importer: No  
Recognized Trader Exporter: No  
Spent Lead Acid Battery Importer: No  
Spent Lead Acid Battery Exporter: No  
Current Record: No  
Non Storage Recycler Activity: Not reported  
Electronic Manifest Broker: Not reported

Receive Date: 20180103  
Handler Name: DALLAS FORT WORTH INTERNATIONAL AIRPORT BOARD  
Federal Waste Generator Description: Small Quantity Generator  
State District Owner: Not reported  
Large Quantity Handler of Universal Waste: No  
Recognized Trader Importer: No  
Recognized Trader Exporter: No  
Spent Lead Acid Battery Importer: No  
Spent Lead Acid Battery Exporter: No  
Current Record: No  
Non Storage Recycler Activity: Not reported  
Electronic Manifest Broker: Not reported

Receive Date: 20180103  
Handler Name: DALLAS FORT WORTH INTERNATIONAL AIRPORT BOARD  
Federal Waste Generator Description: Small Quantity Generator  
State District Owner: Not reported  
Large Quantity Handler of Universal Waste: No  
Recognized Trader Importer: No  
Recognized Trader Exporter: No



Map ID  
Direction  
Distance  
Elevation

MAP FINDINGS

Site

Database(s)

EDR ID Number  
EPA ID Number

**DALLAS FORT WORTH INTERNATIONAL AIRPORT BOARD (Continued)**

**1008892469**

Spent Lead Acid Battery Importer: No  
Spent Lead Acid Battery Exporter: No  
Current Record: No  
Non Storage Recycler Activity: Not reported  
Electronic Manifest Broker: Not reported

Receive Date: 20180615  
Handler Name: DALLAS FORT WORTH INTERNATIONAL AIRPORT BOARD  
Federal Waste Generator Description: Small Quantity Generator  
State District Owner: Not reported  
Large Quantity Handler of Universal Waste: No  
Recognized Trader Importer: No  
Recognized Trader Exporter: No  
Spent Lead Acid Battery Importer: No  
Spent Lead Acid Battery Exporter: No  
Current Record: No  
Non Storage Recycler Activity: Not reported  
Electronic Manifest Broker: Not reported

Receive Date: 20190103  
Handler Name: DALLAS FORT WORTH INTERNATIONAL AIRPORT BOARD  
Federal Waste Generator Description: Small Quantity Generator  
State District Owner: Not reported  
Large Quantity Handler of Universal Waste: No  
Recognized Trader Importer: No  
Recognized Trader Exporter: No  
Spent Lead Acid Battery Importer: No  
Spent Lead Acid Battery Exporter: No  
Current Record: No  
Non Storage Recycler Activity: Not reported  
Electronic Manifest Broker: Not reported

Receive Date: 20200123  
Handler Name: DALLAS FORT WORTH INTERNATIONAL AIRPORT BOARD  
Federal Waste Generator Description: Small Quantity Generator  
State District Owner: Not reported  
Large Quantity Handler of Universal Waste: No  
Recognized Trader Importer: No  
Recognized Trader Exporter: No  
Spent Lead Acid Battery Importer: No  
Spent Lead Acid Battery Exporter: No  
Current Record: No  
Non Storage Recycler Activity: Not reported  
Electronic Manifest Broker: Not reported

Receive Date: 20200123  
Handler Name: DALLAS FORT WORTH INTERNATIONAL AIRPORT BOARD  
Federal Waste Generator Description: Small Quantity Generator  
State District Owner: Not reported  
Large Quantity Handler of Universal Waste: No  
Recognized Trader Importer: No  
Recognized Trader Exporter: No  
Spent Lead Acid Battery Importer: No  
Spent Lead Acid Battery Exporter: No  
Current Record: No  
Non Storage Recycler Activity: Not reported  
Electronic Manifest Broker: Not reported

Map ID  
Direction  
Distance  
Elevation

MAP FINDINGS

Site

Database(s)

EDR ID Number  
EPA ID Number

**DALLAS FORT WORTH INTERNATIONAL AIRPORT BOARD (Continued)**

**1008892469**

Receive Date: 20200804  
Handler Name: DALLAS FORT WORTH INTERNATIONAL AIRPORT BOARD  
Federal Waste Generator Description: Small Quantity Generator  
State District Owner: Not reported  
Large Quantity Handler of Universal Waste: No  
Recognized Trader Importer: No  
Recognized Trader Exporter: No  
Spent Lead Acid Battery Importer: No  
Spent Lead Acid Battery Exporter: No  
Current Record: Yes  
Non Storage Recycler Activity: Not reported  
Electronic Manifest Broker: Not reported

List of NAICS Codes and Descriptions:

NAICS Code: 488119  
NAICS Description: OTHER AIRPORT OPERATIONS

Facility Has Received Notices of Violations:

Violations: No Violations Found

Evaluation Action Summary:

Evaluations: No Evaluations Found

FINDS:

Registry ID: 110070176749

[Click Here for FRS Facility Detail Report:](#)

Environmental Interest/Information System:

Texas Commission on Environmental Quality - Agency Central Registry (TX-TCEQ ACR) is a computer application that allows the Texas Commission on Environmental Quality (TCEQ) to use a single, centralized area to record common information, such as the company names, addresses, and telephone numbers of those the TCEQ regulates. It also contains additional IDs (permits, registrations, authorizations, etc) and their status.

Registry ID: 110070735412

[Click Here for FRS Facility Detail Report:](#)

Environmental Interest/Information System:

HAZARDOUS WASTE BIENNIAL REPORTER

[Click this hyperlink](#) while viewing on your computer to access additional FINDS: detail in the EDR Site Report.

C14  
NNE  
1/8-1/4  
0.189 mi.  
1000 ft.

**DALLAS FORT WORTH INTERNATIONAL AIRPORT BOARD**  
**2426 E AIRFIELD DR**  
**DFW AIRPORT, TX 75261**  
**Site 2 of 2 in cluster C**

**Ind. Haz Waste S108167734**  
**N/A**

Relative:  
Lower  
Actual:  
537 ft.

Ind. Haz Waste:  
Name: DALLAS FORT WORTH INTERNATIONAL AIRPORT BOARD  
Address: 2426 E AIRFIELD DR  
City,State,Zip: DFW AIRPORT, TX 75261  
Permit Number: Not reported

Map ID  
Direction  
Distance  
Elevation

MAP FINDINGS

Site

Database(s)

EDR ID Number  
EPA ID Number

**DALLAS FORT WORTH INTERNATIONAL AIRPORT BOARD (Continued)**

**S108167734**

Registration Number: 87799  
Registration Initial Notification Date: 09/22/2005  
Registration Last Amendment Date: 08/04/2020  
EPA Identification: TXR000066217  
Primary NAICS Code: 488119  
Status Change Date: 20050922  
Land Type: OTHER  
Description of Facility Site Location: 2426 E AIRFIELD DR DFW AIRPORT TX  
Site Primary Standard Industrial Code: Not reported  
Registration is Generator of Waste: 1  
TNRCC Region Number: 4  
Registration is Receivers of Waste: 1  
Registration is Transporter of Waste: 1  
Registration is Transfer Facility: 1  
Facility is STEERS Reporter: 1  
Required to Submit Annual Waste Summary: 1  
Facility Involved In Recycling: 1  
Revr Has Monthly Reporting Requirement: 0  
Mexican Facility: Not reported  
Type of Generator HW: SQG  
Type of Generator: NON INDUS  
Company Name: DALLAS-FT WORTH INTERNATIONAL AIRPORT BOARD  
Contact Name: ROBERT HORTON  
Contact Telephone Number: 972-9735563  
Mailing Address: PO BOX 619428  
Mailing Address2: Not reported  
Mailing City,State,Zip: DALLAS, TX 752619428  
Mailing County: UNITED STATES  
Facility Country: UNITED STATES  
TNRCC Facility ID: 119463  
Site Owner Tax ID: 751279194  
Site Location Latitude: -00.000  
Site Location Longitude: -000.000  
Last Update to NOR Data: 20200804  
Ind. Waste Permit Number: Not reported  
Mun Waste Permit Number: Not reported  
Non Notifier: 1  
MSW: Not reported  
Medical Waste: Not reported  
Other: Not reported  
Sludge: Not reported  
Used Oil: Not reported  
Used Tires: Not reported  
Permit Status: Not reported  
Receiver Type: Not reported  
Transporter for Hire: 0  
Transport Own Waste: 0

Ind. Haz Waste:

Ind. Haz Waste:

Operator Name: DALLAS-FT WORTH INTERNATIONAL AIRPORT BOARD  
Operator Address: PO BOX 619428  
Operator Address 2: Not reported  
Operator Address 3: Not reported  
Operator City,State,Zip: DALLAS, TX 75261  
Operator Country: UNITED STA

Map ID  
Direction  
Distance  
Elevation

MAP FINDINGS

Site

Database(s)

EDR ID Number  
EPA ID Number

**DALLAS FORT WORTH INTERNATIONAL AIRPORT BOARD (Continued)**

**S108167734**

Operator Telephone:	1-972-5741700
Operator Fax Number:	1-972-5749656
Operator Email:	Not reported
Operator Business Type:	Local Government
Operator Tax ID:	Not reported
Operator Bankruptcy Code:	Not reported
Ind. Haz Waste:	
Owner Name:	DALLAS-FT WORTH INTERNATIONAL AIRPORT BOARD
Owner Mailing Address:	PO BOX 619428
Owner Mailing Address 2:	Not reported
Owner Mailing Address 3:	Not reported
Owner Mailing City,State,Zip:	DALLAS, TX 75261
Owner Country:	UNITED STA
Owner Telephone:	1-972-5741700
Owner Fax:	1-972-5749656
Owner Email Address:	Not reported
Owner Business Type:	Local Government
Owner Tax ID:	Not reported
Owner Bankruptcy Code:	Not reported
Ind. Haz Waste:	
Unit Number:	001
Unit Type Code:	14
Unit Status:	ACTIVE
Unit Regulatory Status:	03
UIC Permit Number:	Not reported
Capacity:	Not reported
Capacity Measurement:	Not reported
Off Site Hazardous Waste:	Not reported
Off Site Class 1 Waste:	Not reported
Off Site Class 2 Waste:	Not reported
Off Site Class 3 Waste:	Not reported
Off Site Non Industrial Solid Waste:	Not reported
System Type Code 1:	141
System Type Code 2:	Not reported
System Type Code 3:	Not reported
System Type Code 4:	Not reported
System Type Code:	Not reported
Permit Sequence Number:	Not reported
Unit Description:	The Dallas Fort Worth International Airport Hazardous Waste Management Yard is 1
Unit Description 2:	Not reported
Unit Description 3:	Not reported
Last Changed Date:	20060110
Deed Record Needed:	Not reported
Deed Recording Date:	Not reported
Ind. Haz Waste:	
Contact Name:	Not reported
Contact Title:	Not reported
Contact Role:	OPRCON
Contact Address:	PO BOX 619428
Contact Address 2:	Not reported
Contact Address 3:	Not reported
Contact City,State,Zip:	DALLAS, TX 75261

Map ID  
Direction  
Distance  
Elevation

MAP FINDINGS

Site

Database(s)

EDR ID Number  
EPA ID Number

**DALLAS FORT WORTH INTERNATIONAL AIRPORT BOARD (Continued)**

**S108167734**

Contact Phone:	1-972-5741700
Contact Fax:	1-972-5749656
Contact Email:	Not reported
Contact Name:	Not reported
Contact Title:	Not reported
Contact Role:	OWNCON
Contact Address:	PO BOX 619428
Contact Address 2:	Not reported
Contact Address 3:	Not reported
Contact City,State,Zip:	DALLAS, TX 75261
Contact Phone:	1-972-5741700
Contact Fax:	1-972-5749656
Contact Email:	Not reported
Contact Name:	ROBERT HORTON
Contact Title:	VICE PRESIDENT ENVIRONMEN
Contact Role:	PRICONT
Contact Address:	PO BOX 619428
Contact Address 2:	Not reported
Contact Address 3:	Not reported
Contact City,State,Zip:	DALLAS, TX 75261
Contact Phone:	1-972-9735563
Contact Fax:	1-972-9735561
Contact Email:	RHORTON@DFWAIROPORT.COM
Ind. Haz Waste:	
Waste ID:	212790
Texas Waste Code:	Not reported
Texas Waste Code 2:	0001310H
Waste Code Status:	ACTIVE
Waste Form:	310
Waste Classification:	H
Waste is Radioactive:	0
Waste Treated Off Site:	Not reported
Generators Waste Description:	Lead contaminated solids and PPE from indoor and outdoor shooting ranges.
Standard Industrial Code:	Not reported
Primary Source:	G09
Primary Measurement Point:	Not reported
Primary Origin:	1
Primary System Type:	Not reported
New Chemical Substance:	0
Audit Performed:	0
Company Waste ID:	Not reported
Primary NAICS Code:	488119
EPA Waste Form Code:	W409
Reason Waste Form No Longer Gen:	Not reported
Ind. Haz Waste:	
Ind. Haz Waste:	
Waste ID:	212791
Texas Waste Code:	Not reported
Texas Waste Code 2:	0002490H

Map ID  
Direction  
Distance  
Elevation

MAP FINDINGS

Site

Database(s)

EDR ID Number  
EPA ID Number

DALLAS FORT WORTH INTERNATIONAL AIRPORT BOARD (Continued)

S108167734

Waste Code Status: ACTIVE  
Waste Form: 490  
Waste Classification: H  
Waste is Radioactive: 0  
Waste Treated Off Site: Not reported  
Generators Waste Description: Spent sand blasting waste contaminated with cadmium / electrical shop  
. 4/6/05  
Standard Industrial Code: 45810  
Primary Source: G09  
Primary Measurement Point: Not reported  
Primary Origin: 1  
Primary System Type: Not reported  
New Chemical Substance: 0  
Audit Performed: 0  
Company Waste ID: Not reported  
Primary NAICS Code: 488119  
EPA Waste Form Code: W319  
Reason Waste Form No Longer Gen: Not reported

Ind. Haz Waste:

Ind. Haz Waste:

Waste ID: 212792  
Texas Waste Code: Not reported  
Texas Waste Code 2: 0003219H  
Waste Code Status: INACTIVE  
Waste Form: 219  
Waste Classification: H  
Waste is Radioactive: 0  
Waste Treated Off Site: Not reported  
Generators Waste Description: Spent graphics stabilizer/activator solution with a high pH and  
contaminated wit  
Standard Industrial Code: 45810  
Primary Source: G25  
Primary Measurement Point: Not reported  
Primary Origin: 1  
Primary System Type: Not reported  
New Chemical Substance: 0  
Audit Performed: 0  
Company Waste ID: Not reported  
Primary NAICS Code: 488119  
EPA Waste Form Code: W219  
Reason Waste Form No Longer Gen: SOURCE REDUCTIO

Ind. Haz Waste:

Ind. Haz Waste:

Waste ID: 214364  
Texas Waste Code: Not reported  
Texas Waste Code 2: 0004203H  
Waste Code Status: INACTIVE  
Waste Form: 203

Map ID  
Direction  
Distance  
Elevation

MAP FINDINGS

Site

Database(s)

EDR ID Number  
EPA ID Number

DALLAS FORT WORTH INTERNATIONAL AIRPORT BOARD (Continued)

S108167734

Waste Classification: H  
Waste is Radioactive: 0  
Waste Treated Off Site: Not reported  
Generators Waste Description: Spent Non-Halogenated Solvents; A new hazardous waste determination has been per  
Standard Industrial Code: Not reported  
Primary Source: G09  
Primary Measurement Point: Not reported  
Primary Origin: 1  
Primary System Type: Not reported  
New Chemical Substance: 0  
Audit Performed: 0  
Company Waste ID: Not reported  
Primary NAICS Code: 488119  
EPA Waste Form Code: W203  
Reason Waste Form No Longer Gen: RECLASSIFIED

Ind. Haz Waste:

Ind. Haz Waste:

Waste ID: 214365  
Texas Waste Code: Not reported  
Texas Waste Code 2: 0005202H  
Waste Code Status: INACTIVE  
Waste Form: 202  
Waste Classification: H  
Waste is Radioactive: 0  
Waste Treated Off Site: Not reported  
Generators Waste Description: Spent Halogenated Solvents; Due to waste minimization, ingredient changes or pro  
Standard Industrial Code: Not reported  
Primary Source: G09  
Primary Measurement Point: Not reported  
Primary Origin: 1  
Primary System Type: Not reported  
New Chemical Substance: 0  
Audit Performed: 0  
Company Waste ID: Not reported  
Primary NAICS Code: 488119  
EPA Waste Form Code: W202  
Reason Waste Form No Longer Gen: SOURCE REDUCTIO

Ind. Haz Waste:

Ind. Haz Waste:

Waste ID: 214366  
Texas Waste Code: Not reported  
Texas Waste Code 2: 0006110H  
Waste Code Status: ACTIVE  
Waste Form: 110

Map ID  
Direction  
Distance  
Elevation

MAP FINDINGS

Site

Database(s)

EDR ID Number  
EPA ID Number

DALLAS FORT WORTH INTERNATIONAL AIRPORT BOARD (Continued)

S108167734

Waste Classification: H  
Waste is Radioactive: 0  
Waste Treated Off Site: Not reported  
Generators Waste Description: Caustic Aqueous Waste  
Standard Industrial Code: Not reported  
Primary Source: G09  
Primary Measurement Point: Not reported  
Primary Origin: 1  
Primary System Type: Not reported  
New Chemical Substance: 0  
Audit Performed: 0  
Company Waste ID: Not reported  
Primary NAICS Code: 488119  
EPA Waste Form Code: W110  
Reason Waste Form No Longer Gen: Not reported

Ind. Haz Waste:

Ind. Haz Waste:

Waste ID: 214539  
Texas Waste Code: Not reported  
Texas Waste Code 2: 0007103H  
Waste Code Status: INACTIVE  
Waste Form: 103  
Waste Classification: H  
Waste is Radioactive: 0  
Waste Treated Off Site: Not reported  
Generators Waste Description: Spent COD vials containing sulfuric acid and mercury.; Due to waste minimization  
Standard Industrial Code: Not reported  
Primary Source: G09  
Primary Measurement Point: Not reported  
Primary Origin: 1  
Primary System Type: Not reported  
New Chemical Substance: 0  
Audit Performed: 0  
Company Waste ID: SPENT COD VIALS  
Primary NAICS Code: 488119  
EPA Waste Form Code: W103  
Reason Waste Form No Longer Gen: SOURCE REDUCTIO

Ind. Haz Waste:

Ind. Haz Waste:

Waste ID: 214632  
Texas Waste Code: Not reported  
Texas Waste Code 2: 0008117H  
Waste Code Status: INACTIVE  
Waste Form: 117  
Waste Classification: H



Map ID  
Direction  
Distance  
Elevation

MAP FINDINGS

Site

Database(s)

EDR ID Number  
EPA ID Number

DALLAS FORT WORTH INTERNATIONAL AIRPORT BOARD (Continued)

S108167734

Waste is Radioactive: 0  
Waste Treated Off Site: Not reported  
Generators Waste Description: Mercury wetted switches removed from decommissioned equipment.; Hazardous waste  
Standard Industrial Code: Not reported  
Primary Source: G09  
Primary Measurement Point: Not reported  
Primary Origin: 2  
Primary System Type: Not reported  
New Chemical Substance: 0  
Audit Performed: 0  
Company Waste ID: MERCURY SWITCHES  
Primary NAICS Code: 488119  
EPA Waste Form Code: W117  
Reason Waste Form No Longer Gen: UNIV WASTE ONLY

Ind. Haz Waste:

Ind. Haz Waste:

Waste ID: 214633  
Texas Waste Code: Not reported  
Texas Waste Code 2: 0009201H  
Waste Code Status: INACTIVE  
Waste Form: 201  
Waste Classification: H  
Waste is Radioactive: 0  
Waste Treated Off Site: Not reported  
Generators Waste Description: Flammable cleaning solution, alcohol based.; Due to waste minimization, ingredie  
Standard Industrial Code: Not reported  
Primary Source: G11  
Primary Measurement Point: Not reported  
Primary Origin: 1  
Primary System Type: Not reported  
New Chemical Substance: 0  
Audit Performed: 0  
Company Waste ID: Not reported  
Primary NAICS Code: 488119  
EPA Waste Form Code: W219  
Reason Waste Form No Longer Gen: SOURCE REDUCTIO

Ind. Haz Waste:

Ind. Haz Waste:

Waste ID: 215299  
Texas Waste Code: Not reported  
Texas Waste Code 2: 0010695H  
Waste Code Status: INACTIVE  
Waste Form: 695  
Waste Classification: H  
Waste is Radioactive: 0  
Waste Treated Off Site: Not reported  
Generators Waste Description: Gasoline contaminated fire retardant.; Due to waste minimization,

Map ID  
Direction  
Distance  
Elevation

MAP FINDINGS

Site

Database(s)

EDR ID Number  
EPA ID Number

DALLAS FORT WORTH INTERNATIONAL AIRPORT BOARD (Continued)

S108167734

ingredient cha  
Standard Industrial Code: Not reported  
Primary Source: G19  
Primary Measurement Point: Not reported  
Primary Origin: 1  
Primary System Type: Not reported  
New Chemical Substance: 0  
Audit Performed: 0  
Company Waste ID: Not reported  
Primary NAICS Code: 488119  
EPA Waste Form Code: W609  
Reason Waste Form No Longer Gen: SOURCE REDUCTIO

Ind. Haz Waste:

Ind. Haz Waste:

Waste ID: 220407  
Texas Waste Code: Not reported  
Texas Waste Code 2: 0011219H  
Waste Code Status: INACTIVE  
Waste Form: 219  
Waste Classification: H  
Waste is Radioactive: 0  
Waste Treated Off Site: Not reported  
Generators Waste Description: Off spec pesticide containing Lindane.; Due to waste minimization,

ingredient ch  
Standard Industrial Code: Not reported  
Primary Source: G11  
Primary Measurement Point: Not reported  
Primary Origin: 1  
Primary System Type: Not reported  
New Chemical Substance: 0  
Audit Performed: 0  
Company Waste ID: Not reported  
Primary NAICS Code: 488119  
EPA Waste Form Code: W219  
Reason Waste Form No Longer Gen: SOURCE REDUCTIO

Ind. Haz Waste:

Ind. Haz Waste:

Waste ID: 222685  
Texas Waste Code: Not reported  
Texas Waste Code 2: 0012310H  
Waste Code Status: INACTIVE  
Waste Form: 310  
Waste Classification: H  
Waste is Radioactive: 0  
Waste Treated Off Site: Not reported  
Generators Waste Description: Benzene contaminated absorbent materials from clean up of accidental gasoline sp

Map ID  
Direction  
Distance  
Elevation

MAP FINDINGS

Site

Database(s)

EDR ID Number  
EPA ID Number

**DALLAS FORT WORTH INTERNATIONAL AIRPORT BOARD (Continued)**

**S108167734**

Standard Industrial Code: Not reported  
Primary Source: G32  
Primary Measurement Point: Not reported  
Primary Origin: 2  
Primary System Type: Not reported  
New Chemical Substance: 0  
Audit Performed: 0  
Company Waste ID: GASOLINE ABSORBENT  
Primary NAICS Code: 488119  
EPA Waste Form Code: W310  
Reason Waste Form No Longer Gen: EXCLUSION

Ind. Haz Waste:

Ind. Haz Waste:

Waste ID: 228844  
Texas Waste Code: Not reported  
Texas Waste Code 2: 0013204H  
Waste Code Status: ACTIVE  
Waste Form: 204  
Waste Classification: H  
Waste is Radioactive: 0  
Waste Treated Off Site: Not reported  
Generators Waste Description: Aerosol can puncture waste including solvents, lubricants, and paints.  
Standard Industrial Code: Not reported  
Primary Source: G11  
Primary Measurement Point: Not reported  
Primary Origin: 1  
Primary System Type: Not reported  
New Chemical Substance: 0  
Audit Performed: 0  
Company Waste ID: SOLVENT FROM AEROSOL  
Primary NAICS Code: 488119  
EPA Waste Form Code: W204  
Reason Waste Form No Longer Gen: Not reported

Ind. Haz Waste:

Ind. Haz Waste:

Waste ID: 228845  
Texas Waste Code: Not reported  
Texas Waste Code 2: 0014101H  
Waste Code Status: ACTIVE  
Waste Form: 101  
Waste Classification: H  
Waste is Radioactive: 0  
Waste Treated Off Site: Not reported  
Generators Waste Description: Purge water contaminated with Tetrachloroethylene  
Standard Industrial Code: Not reported

Map ID  
Direction  
Distance  
Elevation

MAP FINDINGS

Site

Database(s)

EDR ID Number  
EPA ID Number

DALLAS FORT WORTH INTERNATIONAL AIRPORT BOARD (Continued)

S108167734

Primary Source: G44  
Primary Measurement Point: Not reported  
Primary Origin: 6  
Primary System Type: Not reported  
New Chemical Substance: 0  
Audit Performed: 0  
Company Waste ID: PURGE WATER  
Primary NAICS Code: 488119  
EPA Waste Form Code: W101  
Reason Waste Form No Longer Gen: Not reported

Ind. Haz Waste:

Ind. Haz Waste:

Waste ID: 228929  
Texas Waste Code: Not reported  
Texas Waste Code 2: 0015001H  
Waste Code Status: INACTIVE  
Waste Form: 001  
Waste Classification: H  
Waste is Radioactive: 0  
Waste Treated Off Site: Not reported  
Generators Waste Description: Off spec Kodak Photographic Liquid Developer System Cleaner; Due to waste minimi  
Standard Industrial Code: Not reported  
Primary Source: G11  
Primary Measurement Point: Not reported  
Primary Origin: 1  
Primary System Type: Not reported  
New Chemical Substance: 0  
Audit Performed: 0  
Company Waste ID: DEVELOPER  
Primary NAICS Code: 488119  
EPA Waste Form Code: W001  
Reason Waste Form No Longer Gen: SOURCE REDUCTIO

Ind. Haz Waste:

Ind. Haz Waste:

Waste ID: 234186  
Texas Waste Code: Not reported  
Texas Waste Code 2: 0016119H  
Waste Code Status: INACTIVE  
Waste Form: 119  
Waste Classification: H  
Waste is Radioactive: 0  
Waste Treated Off Site: Not reported  
Generators Waste Description: Off-spec aerosols can containing flammable pepper spray.; Initial waste code det  
Standard Industrial Code: Not reported  
Primary Source: G11  
Primary Measurement Point: Not reported

Map ID  
Direction  
Distance  
Elevation

MAP FINDINGS

Site

Database(s)

EDR ID Number  
EPA ID Number

DALLAS FORT WORTH INTERNATIONAL AIRPORT BOARD (Continued)

S108167734

Primary Origin: 1  
Primary System Type: Not reported  
New Chemical Substance: 0  
Audit Performed: 0  
Company Waste ID: PEPPER SPRAY  
Primary NAICS Code: 488119  
EPA Waste Form Code: W119  
Reason Waste Form No Longer Gen: ERROR

Ind. Haz Waste:

Ind. Haz Waste:

Waste ID: 234455  
Texas Waste Code: Not reported  
Texas Waste Code 2: 0017210H  
Waste Code Status: ACTIVE  
Waste Form: 210  
Waste Classification: H  
Waste is Radioactive: 0  
Waste Treated Off Site: Not reported  
Generators Waste Description: Off spec adhesive/resin  
Standard Industrial Code: Not reported  
Primary Source: G11  
Primary Measurement Point: Not reported  
Primary Origin: 1  
Primary System Type: Not reported  
New Chemical Substance: 0  
Audit Performed: 0  
Company Waste ID: OFF SPEC ADHESIVE  
Primary NAICS Code: 488119  
EPA Waste Form Code: W210  
Reason Waste Form No Longer Gen: Not reported

Ind. Haz Waste:

Ind. Haz Waste:

Waste ID: 234456  
Texas Waste Code: Not reported  
Texas Waste Code 2: 0018315H  
Waste Code Status: INACTIVE  
Waste Form: 315  
Waste Classification: H  
Waste is Radioactive: 0  
Waste Treated Off Site: Not reported  
Generators Waste Description: Off spec potassium borohydride; Due to waste minimization, ingredient changes or  
Standard Industrial Code: Not reported  
Primary Source: G11  
Primary Measurement Point: Not reported  
Primary Origin: 1  
Primary System Type: Not reported  
New Chemical Substance: 0  
Audit Performed: 0

Map ID  
Direction  
Distance  
Elevation

MAP FINDINGS

Site

Database(s)

EDR ID Number  
EPA ID Number

**DALLAS FORT WORTH INTERNATIONAL AIRPORT BOARD (Continued)**

**S108167734**

Company Waste ID: OS REACTIVE SOLID  
Primary NAICS Code: 488119  
EPA Waste Form Code: W316  
Reason Waste Form No Longer Gen: SOURCE REDUCTIO

Ind. Haz Waste:

Ind. Haz Waste:

Waste ID: 234457  
Texas Waste Code: Not reported  
Texas Waste Code 2: 0019001H  
Waste Code Status: ACTIVE  
Waste Form: 001  
Waste Classification: H  
Waste is Radioactive: 0  
Waste Treated Off Site: Not reported  
Generators Waste Description: Lab pack of old chemicals  
Standard Industrial Code: Not reported  
Primary Source: G11  
Primary Measurement Point: Not reported  
Primary Origin: 1  
Primary System Type: Not reported  
New Chemical Substance: 0  
Audit Performed: 0  
Company Waste ID: OLD CHEMICAL LP  
Primary NAICS Code: 488119  
EPA Waste Form Code: W001  
Reason Waste Form No Longer Gen: Not reported

Ind. Haz Waste:

Ind. Haz Waste:

Waste ID: 234458  
Texas Waste Code: Not reported  
Texas Waste Code 2: 0020105H  
Waste Code Status: INACTIVE  
Waste Form: 105  
Waste Classification: H  
Waste is Radioactive: 0  
Waste Treated Off Site: Not reported

Map ID  
Direction  
Distance  
Elevation

MAP FINDINGS

Site

Database(s)

EDR ID Number  
EPA ID Number

DALLAS FORT WORTH INTERNATIONAL AIRPORT BOARD (Continued)

S108167734

Generators Waste Description: Off spec acid.; Due to waste minimization, ingredient changes or process changes  
Standard Industrial Code: Not reported  
Primary Source: G11  
Primary Measurement Point: Not reported  
Primary Origin: 1  
Primary System Type: Not reported  
New Chemical Substance: 0  
Audit Performed: 0  
Company Waste ID: OFF SPEC ACID  
Primary NAICS Code: 488119  
EPA Waste Form Code: W105  
Reason Waste Form No Longer Gen: SOURCE REDUCTIO

Ind. Haz Waste:

Ind. Haz Waste:

Waste ID: 234459  
Texas Waste Code: Not reported  
Texas Waste Code 2: 0021110H  
Waste Code Status: INACTIVE  
Waste Form: 110  
Waste Classification: H  
Waste is Radioactive: 0  
Waste Treated Off Site: Not reported  
Generators Waste Description: Off spec ammonia.; Due to waste minimization, ingredient changes or process chan  
Standard Industrial Code: Not reported  
Primary Source: G11  
Primary Measurement Point: Not reported  
Primary Origin: 1  
Primary System Type: Not reported  
New Chemical Substance: 0  
Audit Performed: 0  
Company Waste ID: OFF SPEC AMMONIA  
Primary NAICS Code: 488119  
EPA Waste Form Code: W110  
Reason Waste Form No Longer Gen: SOURCE REDUCTIO

Ind. Haz Waste:

Ind. Haz Waste:

Waste ID: 241718  
Texas Waste Code: Not reported  
Texas Waste Code 2: 0022103H  
Waste Code Status: INACTIVE  
Waste Form: 103  
Waste Classification: H  
Waste is Radioactive: 0  
Waste Treated Off Site: Not reported  
Generators Waste Description: Spent COD vials, Hg Free kit; Due to waste minimization, ingredient changes or p

Map ID  
Direction  
Distance  
Elevation

MAP FINDINGS

Site

Database(s)

EDR ID Number  
EPA ID Number

DALLAS FORT WORTH INTERNATIONAL AIRPORT BOARD (Continued)

S108167734

Standard Industrial Code: Not reported  
Primary Source: G09  
Primary Measurement Point: Not reported  
Primary Origin: 1  
Primary System Type: Not reported  
New Chemical Substance: 0  
Audit Performed: 0  
Company Waste ID: COD VIALS HG FREE  
Primary NAICS Code: 488119  
EPA Waste Form Code: W103  
Reason Waste Form No Longer Gen: SOURCE REDUCTIO

Ind. Haz Waste:

Ind. Haz Waste:

Waste ID: 241719  
Texas Waste Code: Not reported  
Texas Waste Code 2: 0023110H  
Waste Code Status: INACTIVE  
Waste Form: 110  
Waste Classification: H  
Waste is Radioactive: 0  
Waste Treated Off Site: Not reported  
Generators Waste Description: Off spec bleach (sodium hypochlorite solution); Due to waste minimization, ingre  
Standard Industrial Code: Not reported  
Primary Source: G11  
Primary Measurement Point: Not reported  
Primary Origin: 1  
Primary System Type: Not reported  
New Chemical Substance: 0  
Audit Performed: 0  
Company Waste ID: OF SPEC BLEACH  
Primary NAICS Code: 488119  
EPA Waste Form Code: W110  
Reason Waste Form No Longer Gen: SOURCE REDUCTIO

Ind. Haz Waste:

Ind. Haz Waste:

Waste ID: 241720  
Texas Waste Code: Not reported  
Texas Waste Code 2: 0024407H  
Waste Code Status: INACTIVE  
Waste Form: 407  
Waste Classification: H  
Waste is Radioactive: 0  
Waste Treated Off Site: Not reported  
Generators Waste Description: Off spec solid organic oxidizer: Bromo-Chloro-Dimethylhydantion; Due to waste m



Map ID  
Direction  
Distance  
Elevation

MAP FINDINGS

Site

Database(s)

EDR ID Number  
EPA ID Number

DALLAS FORT WORTH INTERNATIONAL AIRPORT BOARD (Continued)

S108167734

Standard Industrial Code: Not reported  
Primary Source: G11  
Primary Measurement Point: Not reported  
Primary Origin: 1  
Primary System Type: Not reported  
New Chemical Substance: 0  
Audit Performed: 0  
Company Waste ID: ORGANIC OXIDIZER  
Primary NAICS Code: 488119  
EPA Waste Form Code: W409  
Reason Waste Form No Longer Gen: SOURCE REDUCTIO

Ind. Haz Waste:

Ind. Haz Waste:

Waste ID: 241721  
Texas Waste Code: Not reported  
Texas Waste Code 2: 0025103H  
Waste Code Status: INACTIVE  
Waste Form: 103  
Waste Classification: H  
Waste is Radioactive: 0  
Waste Treated Off Site: Not reported  
Generators Waste Description: Off spec kodak system developer; Due to waste minimization, ingredient changes o

Standard Industrial Code: Not reported  
Primary Source: G11  
Primary Measurement Point: Not reported  
Primary Origin: 1  
Primary System Type: Not reported  
New Chemical Substance: 0  
Audit Performed: 0  
Company Waste ID: OFF SPEC DEVELOPER  
Primary NAICS Code: 488119  
EPA Waste Form Code: W103  
Reason Waste Form No Longer Gen: SOURCE REDUCTIO

Ind. Haz Waste:

Ind. Haz Waste:

Waste ID: 249416  
Texas Waste Code: Not reported  
Texas Waste Code 2: 0026407H  
Waste Code Status: ACTIVE  
Waste Form: 407  
Waste Classification: H  
Waste is Radioactive: 0  
Waste Treated Off Site: Not reported  
Generators Waste Description: Rags with solvent and ink from print shop activities.  
Standard Industrial Code: Not reported  
Primary Source: G13  
Primary Measurement Point: Not reported

Map ID  
Direction  
Distance  
Elevation

MAP FINDINGS

Site

Database(s)

EDR ID Number  
EPA ID Number

DALLAS FORT WORTH INTERNATIONAL AIRPORT BOARD (Continued)

S108167734

Primary Origin: 1  
Primary System Type: Not reported  
New Chemical Substance: 0  
Audit Performed: 0  
Company Waste ID: PRINT SHOP RAGS  
Primary NAICS Code: 488119  
EPA Waste Form Code: W409  
Reason Waste Form No Longer Gen: Not reported

Ind. Haz Waste:

Ind. Haz Waste:

Waste ID: 249612  
Texas Waste Code: Not reported  
Texas Waste Code 2: 0027119H  
Waste Code Status: INACTIVE  
Waste Form: 119  
Waste Classification: H  
Waste is Radioactive: 0  
Waste Treated Off Site: Not reported  
Generators Waste Description: Off specification silver nitrate solution.; Due to waste minimization, ingredient  
Standard Industrial Code: Not reported  
Primary Source: G11  
Primary Measurement Point: Not reported  
Primary Origin: 1  
Primary System Type: Not reported  
New Chemical Substance: 0  
Audit Performed: 0  
Company Waste ID: SILVER NITRATE  
Primary NAICS Code: 488119  
EPA Waste Form Code: W119  
Reason Waste Form No Longer Gen: SOURCE REDUCTIO

Ind. Haz Waste:

Ind. Haz Waste:

Waste ID: 252206  
Texas Waste Code: Not reported  
Texas Waste Code 2: 0028801H  
Waste Code Status: INACTIVE  
Waste Form: 801  
Waste Classification: H  
Waste is Radioactive: 0  
Waste Treated Off Site: Not reported  
Generators Waste Description: n/a; Due to waste minimization, ingredient changes or process changes this waste  
Standard Industrial Code: Not reported  
Primary Source: G11  
Primary Measurement Point: Not reported

Map ID  
Direction  
Distance  
Elevation

MAP FINDINGS

Site

Database(s)

EDR ID Number  
EPA ID Number

DALLAS FORT WORTH INTERNATIONAL AIRPORT BOARD (Continued)

S108167734

Primary Origin: 1  
Primary System Type: Not reported  
New Chemical Substance: 0  
Audit Performed: 0  
Company Waste ID: ACETYLENE GAS  
Primary NAICS Code: 488119  
EPA Waste Form Code: W801  
Reason Waste Form No Longer Gen: SOURCE REDUCTIO

Ind. Haz Waste:

Ind. Haz Waste:

Waste ID: 252207  
Texas Waste Code: Not reported  
Texas Waste Code 2: 0029701H  
Waste Code Status: INACTIVE  
Waste Form: 701  
Waste Classification: H  
Waste is Radioactive: 0  
Waste Treated Off Site: Not reported  
Generators Waste Description: n/a; Due to waste minimization, ingredient changes or process changes this waste  
Standard Industrial Code: Not reported  
Primary Source: G11  
Primary Measurement Point: Not reported  
Primary Origin: 1  
Primary System Type: Not reported  
New Chemical Substance: 0  
Audit Performed: 0  
Company Waste ID: NITROGEN GAS  
Primary NAICS Code: 488119  
EPA Waste Form Code: W801  
Reason Waste Form No Longer Gen: SOURCE REDUCTIO

Ind. Haz Waste:

Ind. Haz Waste:

Waste ID: 252208  
Texas Waste Code: Not reported  
Texas Waste Code 2: 0030701H  
Waste Code Status: INACTIVE  
Waste Form: 701  
Waste Classification: H  
Waste is Radioactive: 0  
Waste Treated Off Site: Not reported  
Generators Waste Description: n/a; Due to waste minimization, ingredient changes or process changes this waste  
Standard Industrial Code: Not reported  
Primary Source: G11  
Primary Measurement Point: Not reported  
Primary Origin: 1  
Primary System Type: Not reported

Map ID  
Direction  
Distance  
Elevation

MAP FINDINGS

Site

Database(s)

EDR ID Number  
EPA ID Number

DALLAS FORT WORTH INTERNATIONAL AIRPORT BOARD (Continued)

S108167734

New Chemical Substance: 0  
Audit Performed: 0  
Company Waste ID: OXYGEN GAS  
Primary NAICS Code: 488119  
EPA Waste Form Code: W801  
Reason Waste Form No Longer Gen: SOURCE REDUCTIO

Ind. Haz Waste:

Ind. Haz Waste:

Waste ID: 252209  
Texas Waste Code: Not reported  
Texas Waste Code 2: 0031801H  
Waste Code Status: INACTIVE  
Waste Form: 801  
Waste Classification: H  
Waste is Radioactive: 0  
Waste Treated Off Site: Not reported  
Generators Waste Description: n/a; Due to waste minimization, ingredient changes or process changes this waste  
Standard Industrial Code: Not reported  
Primary Source: G11  
Primary Measurement Point: Not reported  
Primary Origin: 1  
Primary System Type: Not reported  
New Chemical Substance: 0  
Audit Performed: 0  
Company Waste ID: REFRIGERANT GAS  
Primary NAICS Code: 488119  
EPA Waste Form Code: W801  
Reason Waste Form No Longer Gen: SOURCE REDUCTIO

Ind. Haz Waste:

Ind. Haz Waste:

Waste ID: 252788  
Texas Waste Code: Not reported  
Texas Waste Code 2: 0032001H  
Waste Code Status: INACTIVE  
Waste Form: 001  
Waste Classification: H  
Waste is Radioactive: 0  
Waste Treated Off Site: Not reported  
Generators Waste Description: n/a; Due to waste minimization, ingredient changes or process changes this waste  
Standard Industrial Code: Not reported  
Primary Source: G11  
Primary Measurement Point: Not reported  
Primary Origin: 1  
Primary System Type: Not reported  
New Chemical Substance: 0  
Audit Performed: 0

Map ID  
Direction  
Distance  
Elevation

MAP FINDINGS

Site

Database(s)

EDR ID Number  
EPA ID Number

**DALLAS FORT WORTH INTERNATIONAL AIRPORT BOARD (Continued)**

**S108167734**

Company Waste ID: LAB PACK ACID  
Primary NAICS Code: 488119  
EPA Waste Form Code: W001  
Reason Waste Form No Longer Gen: SOURCE REDUCTIO

Ind. Haz Waste:

Ind. Haz Waste:

Waste ID: 252789  
Texas Waste Code: Not reported  
Texas Waste Code 2: 0033103H  
Waste Code Status: ACTIVE  
Waste Form: 103  
Waste Classification: H  
Waste is Radioactive: 0  
Waste Treated Off Site: Not reported  
Generators Waste Description: Off Spec or unused acid  
Standard Industrial Code: Not reported  
Primary Source: G11  
Primary Measurement Point: Not reported  
Primary Origin: 1  
Primary System Type: Not reported  
New Chemical Substance: 0  
Audit Performed: 0  
Company Waste ID: ACID  
Primary NAICS Code: 488119  
EPA Waste Form Code: W103  
Reason Waste Form No Longer Gen: Not reported

Ind. Haz Waste:

Ind. Haz Waste:

Waste ID: 355348  
Texas Waste Code: Not reported  
Texas Waste Code 2: 0034510H  
Waste Code Status: ACTIVE  
Waste Form: 510  
Waste Classification: H  
Waste is Radioactive: 0  
Waste Treated Off Site: Not reported  
Generators Waste Description: Lead contaminated liquid from parts cleaner.  
Standard Industrial Code: Not reported  
Primary Source: G09  
Primary Measurement Point: Not reported  
Primary Origin: 1  
Primary System Type: Not reported  
New Chemical Substance: 0  
Audit Performed: 0  
Company Waste ID: SKYLINK PART WASHER  
Primary NAICS Code: 488119  
EPA Waste Form Code: W505  
Reason Waste Form No Longer Gen: Not reported

Map ID  
Direction  
Distance  
Elevation

MAP FINDINGS

Site

Database(s)

EDR ID Number  
EPA ID Number

DALLAS FORT WORTH INTERNATIONAL AIRPORT BOARD (Continued)

S108167734

Ind. Haz Waste:

Ind. Haz Waste:

Waste ID: 362922  
Texas Waste Code: Not reported  
Texas Waste Code 2: 0035319H  
Waste Code Status: INACTIVE  
Waste Form: 319  
Waste Classification: H  
Waste is Radioactive: 0  
Waste Treated Off Site: Not reported  
Generators Waste Description: Removal of lead contaminated granular rubber from police training facility bulle  
Standard Industrial Code: Not reported  
Primary Source: G19  
Primary Measurement Point: Not reported  
Primary Origin: 1  
Primary System Type: Not reported  
New Chemical Substance: 0  
Audit Performed: 0  
Company Waste ID: RUBBER CONT W LEAD  
Primary NAICS Code: 488119  
EPA Waste Form Code: W319  
Reason Waste Form No Longer Gen: OTS

Ind. Haz Waste:

Ind. Haz Waste:

Waste ID: 362923  
Texas Waste Code: Not reported  
Texas Waste Code 2: 0036488H  
Waste Code Status: INACTIVE  
Waste Form: 488  
Waste Classification: H  
Waste is Radioactive: 0  
Waste Treated Off Site: Not reported  
Generators Waste Description: Wood debris contaminated with lead from police training facility on 5/20/14. Was  
Standard Industrial Code: Not reported  
Primary Source: G19  
Primary Measurement Point: Not reported  
Primary Origin: 1  
Primary System Type: Not reported  
New Chemical Substance: 0  
Audit Performed: 0  
Company Waste ID: WOOD CONT W LEAD  
Primary NAICS Code: 488119  
EPA Waste Form Code: W002  
Reason Waste Form No Longer Gen: OTS

Ind. Haz Waste:

Map ID  
Direction  
Distance  
Elevation

MAP FINDINGS

Site

Database(s)

EDR ID Number  
EPA ID Number

DALLAS FORT WORTH INTERNATIONAL AIRPORT BOARD (Continued)

S108167734

Ind. Haz Waste:

Waste ID: 371119  
Texas Waste Code: Not reported  
Texas Waste Code 2: 0037119H  
Waste Code Status: ACTIVE  
Waste Form: 119  
Waste Classification: H  
Waste is Radioactive: 0  
Waste Treated Off Site: Not reported  
Generators Waste Description: Outdated, unused, and/or off-spec Aerosols Cans that cannot be punctured onsite.  
Standard Industrial Code: Not reported  
Primary Source: G11  
Primary Measurement Point: Not reported  
Primary Origin: 1  
Primary System Type: Not reported  
New Chemical Substance: 0  
Audit Performed: 0  
Company Waste ID: AEROSOL CANS  
Primary NAICS Code: 488119  
EPA Waste Form Code: W119  
Reason Waste Form No Longer Gen: Not reported

Ind. Haz Waste:

Ind. Haz Waste:

Waste ID: 371120  
Texas Waste Code: Not reported  
Texas Waste Code 2: 0038101H  
Waste Code Status: ACTIVE  
Waste Form: 101  
Waste Classification: H  
Waste is Radioactive: 0  
Waste Treated Off Site: Not reported  
Generators Waste Description: Purge Water contaminated with Vinyl Chloride  
Standard Industrial Code: Not reported  
Primary Source: G44  
Primary Measurement Point: Not reported  
Primary Origin: 6  
Primary System Type: Not reported  
New Chemical Substance: 0  
Audit Performed: 0  
Company Waste ID: PURGE WATER  
Primary NAICS Code: 488119  
EPA Waste Form Code: W101  
Reason Waste Form No Longer Gen: Not reported

Ind. Haz Waste:

Ind. Haz Waste:

Waste ID: 376655

Map ID  
Direction  
Distance  
Elevation

MAP FINDINGS

Site

Database(s)

EDR ID Number  
EPA ID Number

DALLAS FORT WORTH INTERNATIONAL AIRPORT BOARD (Continued)

S108167734

Texas Waste Code: Not reported  
Texas Waste Code 2: 0039203H  
Waste Code Status: INACTIVE  
Waste Form: 203  
Waste Classification: H  
Waste is Radioactive: 0  
Waste Treated Off Site: Not reported  
Generators Waste Description: Unused/Offspec 142 Solvent 66/3, Initial date of generation 9/23/15.;  
One time s  
Standard Industrial Code: Not reported  
Primary Source: G11  
Primary Measurement Point: Not reported  
Primary Origin: 1  
Primary System Type: Not reported  
New Chemical Substance: 0  
Audit Performed: 0  
Company Waste ID: UNUSED SOLVENT  
Primary NAICS Code: 488119  
EPA Waste Form Code: W203  
Reason Waste Form No Longer Gen: OTS

Ind. Haz Waste:

Ind. Haz Waste:

Waste ID: 378266  
Texas Waste Code: Not reported  
Texas Waste Code 2: 0040310H  
Waste Code Status: INACTIVE  
Waste Form: 310  
Waste Classification: H  
Waste is Radioactive: 0  
Waste Treated Off Site: Not reported  
Generators Waste Description: Methyl Ethyl Ketone spill clean up. 11/19/2015; One time shipment.  
Standard Industrial Code: Not reported  
Primary Source: G32  
Primary Measurement Point: Not reported  
Primary Origin: 2  
Primary System Type: Not reported  
New Chemical Substance: 0  
Audit Performed: 0  
Company Waste ID: METHYL ETHYL KETONE  
Primary NAICS Code: 488119  
EPA Waste Form Code: W310  
Reason Waste Form No Longer Gen: OTS

Ind. Haz Waste:

Ind. Haz Waste:

Waste ID: 214047  
Texas Waste Code: Not reported  
Texas Waste Code 2: 1001211H



Map ID  
Direction  
Distance  
Elevation

MAP FINDINGS

Site

Database(s)

EDR ID Number  
EPA ID Number

DALLAS FORT WORTH INTERNATIONAL AIRPORT BOARD (Continued)

S108167734

Waste Code Status: INACTIVE  
Waste Form: 211  
Waste Classification: H  
Waste is Radioactive: 0  
Waste Treated Off Site: Not reported  
Generators Waste Description: Abandoned Petroleum Naptha products.; One time shipment.  
Standard Industrial Code: Not reported  
Primary Source: G19  
Primary Measurement Point: Not reported  
Primary Origin: 1  
Primary System Type: Not reported  
New Chemical Substance: 0  
Audit Performed: 0  
Company Waste ID: Not reported  
Primary NAICS Code: 488119  
EPA Waste Form Code: W211  
Reason Waste Form No Longer Gen: OTS

Ind. Haz Waste:

Ind. Haz Waste:

Waste ID: 391101  
Texas Waste Code: Not reported  
Texas Waste Code 2: 1002101H  
Waste Code Status: ACTIVE  
Waste Form: 101  
Waste Classification: H  
Waste is Radioactive: 0  
Waste Treated Off Site: Not reported  
Generators Waste Description: Purge Water contaminated with Tetrachloroethylene and Trichloroethylene  
Standard Industrial Code: Not reported  
Primary Source: G44  
Primary Measurement Point: Not reported  
Primary Origin: 6  
Primary System Type: Not reported  
New Chemical Substance: 1  
Audit Performed: 0  
Company Waste ID: PURGE WATER  
Primary NAICS Code: 488119  
EPA Waste Form Code: W101  
Reason Waste Form No Longer Gen: Not reported

Ind. Haz Waste:

Ind. Haz Waste:

Waste ID: 391100  
Texas Waste Code: Not reported  
Texas Waste Code 2: 1003319H  
Waste Code Status: ACTIVE  
Waste Form: 319  
Waste Classification: H

Map ID  
Direction  
Distance  
Elevation

MAP FINDINGS

Site

Database(s)

EDR ID Number  
EPA ID Number

DALLAS FORT WORTH INTERNATIONAL AIRPORT BOARD (Continued)

S108167734

Waste is Radioactive: 0  
Waste Treated Off Site: Not reported  
Generators Waste Description: Soil Cuttings contaminated with Tetrachloroethylene  
Standard Industrial Code: Not reported  
Primary Source: G44  
Primary Measurement Point: Not reported  
Primary Origin: 6  
Primary System Type: Not reported  
New Chemical Substance: 1  
Audit Performed: 0  
Company Waste ID: SOIL CUTTINGS  
Primary NAICS Code: 488119  
EPA Waste Form Code: W319  
Reason Waste Form No Longer Gen: Not reported

Ind. Haz Waste:

Ind. Haz Waste:

Waste ID: 406702  
Texas Waste Code: Not reported  
Texas Waste Code 2: 1004101H  
Waste Code Status: ACTIVE  
Waste Form: 101  
Waste Classification: H  
Waste is Radioactive: 0  
Waste Treated Off Site: Not reported  
Generators Waste Description: Purge Water contaminated with 1,1 Dichloroethylene and Vinyl Chloride  
Standard Industrial Code: Not reported  
Primary Source: G44  
Primary Measurement Point: Not reported  
Primary Origin: 6  
Primary System Type: Not reported  
New Chemical Substance: 1  
Audit Performed: 0  
Company Waste ID: PURGE WATER  
Primary NAICS Code: 488119  
EPA Waste Form Code: W101  
Reason Waste Form No Longer Gen: Not reported

Ind. Haz Waste:

Ind. Haz Waste:

Waste ID: 419635  
Texas Waste Code: Not reported  
Texas Waste Code 2: 1005203H  
Waste Code Status: ACTIVE  
Waste Form: 203  
Waste Classification: H  
Waste is Radioactive: 0  
Waste Treated Off Site: Not reported  
Generators Waste Description: Flammable Liquids  
Standard Industrial Code: Not reported

Map ID  
Direction  
Distance  
Elevation

MAP FINDINGS

Site

Database(s)

EDR ID Number  
EPA ID Number

**DALLAS FORT WORTH INTERNATIONAL AIRPORT BOARD (Continued)**

**S108167734**

Primary Source: G09  
Primary Measurement Point: Not reported  
Primary Origin: 1  
Primary System Type: Not reported  
New Chemical Substance: 1  
Audit Performed: 0  
Company Waste ID: FLAMMABLE LIQUIDS  
Primary NAICS Code: 488119  
EPA Waste Form Code: W203  
Reason Waste Form No Longer Gen: Not reported

Ind. Haz Waste:

Ind. Haz Waste:

Ind. Haz Waste:

Ind. Haz Waste:

Contact Name: Not reported  
Contact Title: Not reported  
Contact Telephone: Not reported  
Mailing Address: PO BOX 619428  
Mailing Address 2: Not reported  
Mailing City, St, Zip: DALLAS, TX 75261  
AR Number: 0000314281  
Principal Name: DALLAS-FT WORTH INTERNATIONAL AIRPORT BOARD  
Attention Name: Not reported  
Attention Suffix: NWG

Contact Name: Not reported  
Contact Title: Not reported  
Contact Telephone: Not reported  
Mailing Address: PO BOX 619428  
Mailing Address 2: Not reported  
Mailing City, St, Zip: DALLAS, TX 75261  
AR Number: 0000314281

Map ID  
Direction  
Distance  
Elevation

MAP FINDINGS

Site

Database(s)

EDR ID Number  
EPA ID Number

DALLAS FORT WORTH INTERNATIONAL AIRPORT BOARD (Continued)

S108167734

Principal Name: DALLAS-FT WORTH INTERNATIONAL AIRPORT BOARD  
Attention Name: Not reported  
Attention Suffix: HWG

15  
SE  
1/8-1/4  
0.238 mi.  
1256 ft.

AMERICAN AIRLINES  
AIRMAIL AUTOMOTIVE  
DFW AIRPORT, TX

UST U001288150  
Financial Assurance N/A

Relative:  
Higher  
Actual:  
550 ft.

UST:  
Name: AMERICAN AIRLINES  
Address: AIRMAIL AUTOMOTIVE  
City,State,Zip: DFW AIRPORT, TX  
AI Number: 58395  
Facility Type: AIRCRAFT REFUELING  
Facility Begin Date: 01/01/1989  
Facility Status: ACTIVE  
Additional ID: 46288862002294  
Facility Exempt Status: N  
Records Off-Site: No  
UST Financial Assurance Required: Yes  
Number Of Active UST: 1  
Site Location Description: AIRMAIL AUTOMOTIVE  
Site Location (Nearest City Name): DFW AIRPORT  
Site Location (County Name): TARRANT  
Site Location (Tceq Region): 4  
Site Location (Location Zip): 75261  
Contact Name/Title: NICK PINEROS,FACILITY SUPERVISOR  
Contact Organization Name: AMERICAN AIRLINES  
Contact Mailing Address1: Not reported  
Contact Mailing Address2: Not reported  
Contact Mailing City/State/Zip: Not reported  
Contact Telephone: 9724256810  
Facility Contact Address Deliverable: Not reported  
Contact Fax Number: Not reported  
Contact Email Address: Not reported  
Signature Date On Earliest Reg Form: 05/24/1991  
Signature Name/Title On Earliest Reg Form: JAMES D LEE,ENVIR COORD  
Application Received Date On Earliest Reg Form: 05/28/1991  
Signature Role On Earliest Reg Form: Not reported  
Signature Company On Earliest Reg Form: Not reported  
Enforcement Action: No  
Facility Not Inspectable: No  
  
Operator:  
Princ ID: 163503962003231  
Additional ID: 46288862002294  
Ai Number: 58395  
Operator CN: CN602385767  
Operator Name: AMERICAN AIRLINES INC  
Operator Effective Begin Date: 01/01/1989  
Operator Type: CO  
Operator Role: Not reported  
Contact Name: /  
Contact Organization Name: Not reported  
Contact Mailing Address (Delivery): Not reported

Map ID  
Direction  
Distance  
Elevation

MAP FINDINGS

Site

Database(s)

EDR ID Number  
EPA ID Number

**AMERICAN AIRLINES (Continued)**

**U001288150**

Contact Mailing Address (Internal Delivery):	Not reported
Contact Mailing City/State/Zip:	-
Contact Phone Country Code:	Not reported
Contact Phone Area Code:	Not reported
Contact Phone Number:	Not reported
Contact Phone Extension:	Not reported
Contact Fax Country Code:	Not reported
Contact Fax Area Code:	Not reported
Contact Fax Number:	Not reported
Contact Fax Extension:	Not reported
Contact Email Address:	Not reported
Contact Address Deliverable:	Not reported
Owner:	
Owner CN:	CN601700610
Owner Last Name:	DALLAS-FT WORTH INTERNATIONAL AIRPORT BOARD
Owner First Name:	Not reported
Owner Middle Name:	Not reported
Owner Type:	OG
Contact Mailing Address (Delivery):	Not reported
Contact Mailing Address (Internal Delivery):	Not reported
Contact Mailing City:	Not reported
Contact Mailing State:	Not reported
Contact Mailing Zip:	Not reported
Contact Mailing Zip5:	Not reported
Contact Phone Number/Ext:	/
Contact Fax Country Code:	Not reported
Contact Fax Number/Ext:	/
Contact Email Address:	Not reported
Contact Address Deliverable:	Not reported
Princ ID:	448448802003162
Additional ID:	46288862002294
AI Number:	58395
Owner Effective Begin Date:	05/28/1991
State Tax ID:	Not reported
Contact Role:	Not reported
Contact Name/Title:	/
Contact Organization Name:	Not reported
Self Certification:	
Self Cert ID:	58464
Cert ID:	59780
AI Number:	58395
Self Certification Date:	06/24/2005
Signature Name/Title:	SHANNON L DYER ENV. OPS ANALYST
Signature Type Role:	OWNER
Filing Status:	RENEWAL
Registration Self Certification Flag:	Y
Facility Fees Self Certification Flag:	Y
Financial Assurance Self Certification Flag:	Y
Technical Standards Self Certification Flag:	Y
Delivery Certificate Expiration Date:	07/31/2006
Reporting Method:	Not reported
Tank Corrosion Protection Compliance:	Not reported
Piping Corrosion Protection Compliance:	Not reported
Compartment Release Detection Compliance:	Not reported

Map ID  
Direction  
Distance  
Elevation

MAP FINDINGS

Site

Database(s)

EDR ID Number  
EPA ID Number

**AMERICAN AIRLINES (Continued)**

**U001288150**

Piping Release Detection Compliance: Not reported  
Spill Prevention/Overfill Compliance: Not reported  
  
Self Cert ID: 58464  
Cert ID: 59779  
AI Number: 58395  
Self Certification Date: 06/30/2004  
Signature Name/Title: SHANNON L DYER ENV. OPS. ANALYST  
Signature Type Role: OWNER  
Filing Status: RENEWAL  
Registration Self Certification Flag: Y  
Facility Fees Self Certification Flag: Y  
Financial Assurance Self Certification Flag: Y  
Technical Standards Self Certification Flag: Y  
Delivery Certificate Expiration Date: 07/31/2005  
Reporting Method: Not reported  
Tank Corrosion Protection Compliance: Not reported  
Piping Corrosion Protection Compliance: Not reported  
Compartment Release Detection Compliance: Not reported  
Piping Release Detection Compliance: Not reported  
Spill Prevention/Overfill Compliance: Not reported

Self Cert ID: 58464  
Cert ID: 59778  
AI Number: 58395  
Self Certification Date: 06/26/2003  
Signature Name/Title: SHANNON DYER ENVIR OPER ANALYST  
Signature Type Role: LEGAL AUTH REP OWNER  
Filing Status: RENEWAL  
Registration Self Certification Flag: Y  
Facility Fees Self Certification Flag: Y  
Financial Assurance Self Certification Flag: Y  
Technical Standards Self Certification Flag: Y  
Delivery Certificate Expiration Date: 07/31/2004  
Reporting Method: Not reported  
Tank Corrosion Protection Compliance: Not reported  
Piping Corrosion Protection Compliance: Not reported  
Compartment Release Detection Compliance: Not reported  
Piping Release Detection Compliance: Not reported  
Spill Prevention/Overfill Compliance: Not reported

Self Cert ID: 58464  
Cert ID: 59777  
AI Number: 58395  
Self Certification Date: 06/25/2002  
Signature Name/Title: SHANNON DYER  
Signature Type Role: LEGAL AUTH REP OWNER  
Filing Status: RENEWAL  
Registration Self Certification Flag: Y  
Facility Fees Self Certification Flag: Y  
Financial Assurance Self Certification Flag: Y  
Technical Standards Self Certification Flag: Y  
Delivery Certificate Expiration Date: 07/31/2003  
Reporting Method: Not reported  
Tank Corrosion Protection Compliance: Not reported  
Piping Corrosion Protection Compliance: Not reported  
Compartment Release Detection Compliance: Not reported

Map ID  
 Direction  
 Distance  
 Elevation

MAP FINDINGS

Site

Database(s)

EDR ID Number  
 EPA ID Number

**AMERICAN AIRLINES (Continued)**

**U001288150**

Piping Release Detection Compliance:	Not reported
Spill Prevention/Overfill Compliance:	Not reported
Self Cert ID:	58464
Cert ID:	59776
AI Number:	58395
Self Certification Date:	01/22/2001
Signature Name/Title:	SHANNON DYER ENVIRO ANALYST
Signature Type Role:	LEGAL AUTH REP OWNER
Filing Status:	INITIAL
Registration Self Certification Flag:	Y
Facility Fees Self Certification Flag:	Y
Financial Assurance Self Certification Flag:	Y
Technical Standards Self Certification Flag:	Y
Delivery Certificate Expiration Date:	07/31/2002
Reporting Method:	Not reported
Tank Corrosion Protection Compliance:	Not reported
Piping Corrosion Protection Compliance:	Not reported
Compartment Release Detection Compliance:	Not reported
Piping Release Detection Compliance:	Not reported
Spill Prevention/Overfill Compliance:	Not reported
Tank:	
Install Date:	01/01/1989
Tank Registration Date:	05/28/1991
Number of Compartments:	1
Tank Capacity:	1000
Tank Singlewall:	N
Tank Doublewall:	Y
Pipe Type:	G
UST ID:	139428
Facility ID:	58464
AI Number:	58395
Tank Id:	1
Tank Status (Current):	IN USE
Tank Status Date:	01/01/1989
Empty:	N
Tank Regulatory Status:	FULLY REGULATED
Tank Int Prot (Internal Tank Lining Date):	Not reported
Piping Design (Single Wall):	Y
Piping Design (Double Wall):	N
Tank Ext Cont(Fac-Built Nonmetallic Jacket):	N
Tank Ext Cont(Syn Tank-Pit/Piping-Trench Liner):	N
Tank Ext Cont(Tank Vault/Rigid Trench Liner):	N
Piping Ext Cont(Fac-Built Nonmetallic Jacket):	N
Piping Ext Cont(Syn Tank-Pit/Piping-Trench Liner):	N
Piping Ext Cont(Tank Vault/Rigid Trench Liner):	N
Tank Material (Steel):	N
Tank Material(Frp(Fiberglass-Reinforced Plastic):	Y
Tank Mat(Composite (Steel W/Ext Frp Cladding)):	N
Tank Mat(Concrete):	N
Tank Mat(Jacketed (Steel W/Ext Nonmetallic Jck)):	N
Tank Mat(Coated(Steel W/ExtPolyurethane Cladding)):	N
Piping Material (Steel):	N
Piping Mat(Frp(Fiberglass Reinforced Plastic):	Y
Piping Mat(Concrete):	N
Piping Mat(Jacketed(Steel W/Ext Nonmetallic Jacket)):	N

Map ID  
 Direction  
 Distance  
 Elevation

MAP FINDINGS

Site

Database(s)

EDR ID Number  
 EPA ID Number

**AMERICAN AIRLINES (Continued)**

**U001288150**

Piping Mat(Nonmetallic Flex Piping):	N
PipingConnect/Valves(Shear/Impact Valves(Under Disp)):	N
Piping Connect/Valves(Steel Swing-Joints(End Of Piping)):	N
Piping Connect/Valves (Flex Connectors(Ends Of Piping)):	N
Tank Corr Prot Meth(TCPM)(Cathodic-Field Installation):	N
TCPM (ExtDielectricCoat/Laminate/Tape/Wrap):	N
TCPM(Cathodic Prot-FacInstallation):	N
TCPM(Composite Tank(Steel W/Frp Ext Laminate):	N
TCPMeth(Coated Tank(Steel W/ExtPolyurethaneLaminate):	N
TCPM(FRP Tank Or Piping(Noncorrodible)):	Y
TCPM(Ext Nonmetallic Jacket):	N
TCPMeth(Unnecessary Per Corrosion Prot Spec):	N
Piping Corr Prot Meth(Dielectric Coat/Laminate/Tape/Wrap):	N
Piping Corr Prot Method(PCPM) (Cathodic Factory Install):	N
PCPM(Cathodic Prot-Field Install):	N
PCPMeth (FRP Tank Or Piping(Noncorrodible):	Y
PCPM(Nonmetallic FlexPiping (Noncorrodible)):	N
PCPMeth(Isolated Open Area/2nd Containment):	N
PCPM (Dual Protected):	N
PCPM(Unnec Per Corrosion Prot Specialist):	N
Tank Corr Prot Compliance Flag:	Y
Piping Corr Prot Compliance Flag:	Y
Tank Corrosion Prot Variance:	N
Piping Corrosion Prot Variance:	N
Temp Out Of Service Compliance:	N
Technical Compliance Flag:	Y
Tank Tested Flag:	Y
Installation Signature Date:	10/31/1990
<b>Compartment Records:</b>	
Tank ID:	1
Tank Capacity:	1000
UST Comprt ID:	54118
UST ID:	139428
AI Number:	58395
Compartment ID:	A
Substance Stored1:	USED OIL
Substance Stored2:	Not reported
Substance Stored3:	Not reported
CompartmentReleaseDetectionMethod(Vapor):	Y
CRDM(GW Monitoring):	N
CRDM(Monitoring Of Secondary Cont Barrier):	N
CRDM(Auto Tank Gauge Test/Inv Control):	N
CRDM(Interstitial Monitoring SecWall/Jacket):	N
CRDM(Wkly Manual Gauging(Tanks<=1000 G):	N
CRDM(Mthly Tank Gauging(Emer Gen Tanks):	N
CRDM(Sir (Stat Inv Reconciliation)/Inv Control):	N
PipingReleaseDetectionMethod(PRDM)(Vapor):	Y
PRDM(Groundwater Monitoring):	N
PRDM(Monitoring Sec Containment Barrier):	N
PRDM(InterstitialMonitoring w/in SecWall/Jacket):	N
PRDM(Mthly Piping Tightness Test)@.2Gph:	N
PRDM(AnnualPipingTightTest/ElecMon@.1Gph:	N
PRDM(TriennialTightTest(Suction/GravityPiping):	Y
PRDM AutoLineLeakDet(3.0 Gph PressPiping):	N
PRDM(Sir(StatInv Recon)/Inv Control):	N
PRDM(Exempt System Suction:	N
Spill Overfill Prevention Equip(SOPE):	N



Map ID  
Direction  
Distance  
Elevation

MAP FINDINGS

Site

Database(s)

EDR ID Number  
EPA ID Number

**AMERICAN AIRLINES (Continued)**

**U001288150**

SOPE(Spill Cont/Bucket/Sump): N  
SOPE(DelShut-Off Valve ): N  
SOPE(FlowRestrictorValue: N  
SOPE(Alarm (Set@<=90%) W/3a Or 3b: N  
SOPE(N/A Deliveries To Tank<=25G): Y  
Compartment Release Det Compliance Flag: Y  
Piping Release Detection Compliance Flag ): Y  
Spill/OverfillPreventionCompliance Flag: Y  
Compartment Release Detection Variance: N  
Piping Release Detection Variance: N  
Spill And Overfill Prevention Variance: N  
Stage I Vapor Recovery: Not reported  
Stage 1 Installation Date: Not reported

Construction Notification:

NOC ID: 39895  
Facility ID: 58464  
AI Number: 58395  
Application Received Date: 05/12/2022  
Scheduled Construction Date: 05/19/2022  
UST Improvement: N  
UST Installation: N  
UST Removal: Y  
UST Repair: N  
UST Return To Service: N  
UST Replacement: N  
UST Abandonment: N  
UST Stage I: N  
AST Installation: N  
AST Stage I: N  
Historical Tracking Number: Not reported  
Waiver Flag: Y  
Late Filing Flag: Y  
Form Received Date: Not reported  
Signature Date On Form: Not reported  
Signature Name On Form: Not reported  
Signature Company On Form: Not reported  
Signature Title On Form: Not reported  
Signature Role: Not reported  
Owner Name At Time Of Construction: DALLAS-FT WORTH INTERNATIONAL AIRPORT BOARD  
Owner CN At Time Of Construction: CN601700610  
Owner AR At Time Of Construction: 10457,10457  
General Desc Of Prop Construct: UST Remove: TANK 1 - CAPACITY 1000 ; UST Repaired: null ; UST Imprv:  
null

NOC ID: 5514  
Facility ID: 58464  
AI Number: 58395  
Application Received Date: 08/14/2000  
Scheduled Construction Date: 08/14/2000  
UST Improvement: N  
UST Installation: Y  
UST Removal: N  
UST Repair: N  
UST Return To Service: N  
UST Replacement: N

Map ID  
Direction  
Distance  
Elevation

MAP FINDINGS

Site

Database(s)

EDR ID Number  
EPA ID Number

**AMERICAN AIRLINES (Continued)**

**U001288150**

UST Abandonment: N  
UST Stage I: N  
AST Installation: N  
AST Stage I: N  
Historical Tracking Number: M00814007  
Waiver Flag: N  
Late Filing Flag: N  
Form Received Date: Not reported  
Signature Date On Form: Not reported  
Signature Name On Form: Not reported  
Signature Company On Form: Not reported  
Signature Title On Form: Not reported  
Signature Role: Not reported  
Owner Name At Time Of Construction: Not reported  
Owner CN At Time Of Construction: Not reported  
Owner AR At Time Of Construction: 10457  
General Desc Of Prop Construct: Not reported

NOC ID: 5513  
Facility ID: 58464  
AI Number: 58395  
Application Received Date: 09/19/2003  
Scheduled Construction Date: 10/19/2003  
UST Improvement: N  
UST Installation: N  
UST Removal: N  
UST Repair: N  
UST Return To Service: N  
UST Replacement: Y  
UST Abandonment: N  
UST Stage I: N  
AST Installation: N  
AST Stage I: N  
Historical Tracking Number: M30918005  
Waiver Flag: N  
Late Filing Flag: N  
Form Received Date: Not reported  
Signature Date On Form: Not reported  
Signature Name On Form: Not reported  
Signature Company On Form: Not reported  
Signature Title On Form: Not reported  
Signature Role: Not reported  
Owner Name At Time Of Construction: Not reported  
Owner CN At Time Of Construction: Not reported  
Owner AR At Time Of Construction: 10457  
General Desc Of Prop Construct: Not reported

Contractor, Consultant and Installer:  
Cont/Cons/Installer ID: 95237  
UST ID: Not reported  
NOC ID: 39895  
AI Number: 58395  
Type Of Contact: CONSULTANT  
Contractor CRP Number Or Installer ILP Number: Not reported  
Company Name: NEXT GEN SOLUTIONS  
Representative Name: JONI BROWN  
Mailing Address (Delivery): POBOX 404

Map ID  
Direction  
Distance  
Elevation

MAP FINDINGS

Site

Database(s)

EDR ID Number  
EPA ID Number

**AMERICAN AIRLINES (Continued)**

**U001288150**

Mailing Address (Internal Delivery):	Not reported
Mailing City:	GRANBURY
Mailing State:	TX
Mailing Zip:	76048
Mailing Foreign Postal Code:	Not reported
Mailing County Code:	Not reported
Phone Number Country Code:	1
Phone Number Area Code:	817
Phone Number:	3082770
Phone Number Extension:	0
Fax Number Country Code:	0
Fax Number Area Code:	0
Fax Number:	0
Email Address:	JONIBROWN48@YAHOO.COM
Cont/Cons/Installer ID:	95236
UST ID:	Not reported
NOC ID:	39895
AI Number:	58395
Type Of Contact:	CONTRACTOR
Contractor CRP Number Or Installer ILP Number:	Not reported
Company Name:	UNIFIED SERVICES OF TEXAS INC
Representative Name:	RANDY RITTER
Mailing Address (Delivery):	2110 GREENBRIAR DRIVE
Mailing Address (Internal Delivery):	Not reported
Mailing City:	SOUTHLAKE
Mailing State:	TX
Mailing Zip:	76092
Mailing Foreign Postal Code:	Not reported
Mailing County Code:	Not reported
Phone Number Country Code:	1
Phone Number Area Code:	817
Phone Number:	4819510
Phone Number Extension:	0
Fax Number Country Code:	0
Fax Number Area Code:	0
Fax Number:	0
Email Address:	RRITTER@USTFUEL.COM
Cont/Cons/Installer ID:	6042
UST ID:	Not reported
NOC ID:	5514
AI Number:	58395
Type Of Contact:	CONTRACTOR
Contractor CRP Number Or Installer ILP Number:	CRP000970
Company Name:	Not reported
Representative Name:	Not reported
Mailing Address (Delivery):	Not reported
Mailing Address (Internal Delivery):	Not reported
Mailing City:	Not reported
Mailing State:	Not reported
Mailing Zip:	Not reported
Mailing Foreign Postal Code:	Not reported
Mailing County Code:	Not reported
Phone Number Country Code:	1
Phone Number Area Code:	Not reported
Phone Number:	Not reported

Map ID  
Direction  
Distance  
Elevation

MAP FINDINGS

Site

Database(s)

EDR ID Number  
EPA ID Number

**AMERICAN AIRLINES (Continued)**

**U001288150**

Phone Number Extension: Not reported  
Fax Number Country Code: Not reported  
Fax Number Area Code: Not reported  
Fax Number: Not reported  
Email Address: Not reported

Cont/Cons/Installer ID: 6041  
UST ID: Not reported  
NOC ID: 5513  
AI Number: 58395  
Type Of Contact: CONTRACTOR  
Contractor CRP Number Or Installer ILP Number: CRP000970  
Company Name: Not reported  
Representative Name: Not reported  
Mailing Address (Delivery): Not reported  
Mailing Address (Internal Delivery): Not reported  
Mailing City: Not reported  
Mailing State: Not reported  
Mailing Zip: Not reported  
Mailing Foreign Postal Code: Not reported  
Mailing County Code: Not reported  
Phone Number Country Code: 1  
Phone Number Area Code: Not reported  
Phone Number: Not reported  
Phone Number Extension: Not reported  
Fax Number Country Code: Not reported  
Fax Number Area Code: Not reported  
Fax Number: Not reported  
Email Address: Not reported

**Facility Billing Contacts:**

Contact Organization Name: DALLAS FORT WORTH INTERNATIONAL AIRPORT BOARD  
Contact Mailing Address (Delivery): PO BOX 619428  
Contact Mailing Address (Internal Delivery): Not reported  
Contact Mailing City/State/Zip: DFW AIRPORT, TX 75261 9428  
Phone Number/Ext: /  
Contact Fax Number/Ext: /  
Contact Email Address: Not reported  
Contact Address Deliverable: Y  
Facility ID: 58464  
Additional ID: 46288862002294  
Princ ID: 448448802003162  
AI Number: 58395  
Facility Name: AMERICAN AIRLINES  
AR Number: 10457  
AR UST Number Suffix: A  
AR AST Number Suffix: U  
Contact Name/Title: RICK REETER/

**TX Financial Assurance 2:**

Name: AMERICAN AIRLINES  
Address: Not reported  
City,State,Zip: TX  
Region: 2  
Facility ID: 58464

Map ID  
Direction  
Distance  
Elevation

MAP FINDINGS

Site

Database(s)

EDR ID Number  
EPA ID Number

**AMERICAN AIRLINES (Continued)**

**U001288150**

Finass ID: 251499  
AI: 58395  
Mechanism Type Other: Not reported  
Multiple Mechanism Types: N  
Coverage Amt per Annual Aggregate: 1,000,000  
Meets Financial Assurance Req Flag: Y  
Financial Responsibility Type: INSURANCE OR RISK RETENTION  
Corrective Action MET Flag: Y  
3rd Party MET Flag: Y  
Financial Assurance Begin Date: 10/15/2020  
Date Financial Assurance Form Rec: Not reported  
Issuer Name: GREAT AMERICAN ALLIANCE INS CO  
Issuer Phone: Not reported  
Policy Number: PRE E379433 02  
Coverage Amount: 1,000,000  
Coverage Expiration Date: 10/15/2021  
Ins Premium Pre-Paid For Entire Yr: No  
Proof of Financial Assurance: Yes

Name: AMERICAN AIRLINES  
Address: Not reported  
City,State,Zip: TX  
Region: 2  
Facility ID: 58464  
Finass ID: 233611  
AI: 58395  
Mechanism Type Other: Not reported  
Multiple Mechanism Types: N  
Coverage Amt per Annual Aggregate: 1,000,000  
Meets Financial Assurance Req Flag: Y  
Financial Responsibility Type: INSURANCE OR RISK RETENTION  
Corrective Action MET Flag: Y  
3rd Party MET Flag: Y  
Financial Assurance Begin Date: 10/15/2019  
Date Financial Assurance Form Rec: Not reported  
Issuer Name: GREAT AMERICAN ALLIANCE INS CO  
Issuer Phone: Not reported  
Policy Number: PRE E379433 00  
Coverage Amount: 1,000,000  
Coverage Expiration Date: 10/15/2020  
Ins Premium Pre-Paid For Entire Yr: No  
Proof of Financial Assurance: Yes

Name: AMERICAN AIRLINES  
Address: Not reported  
City,State,Zip: TX  
Region: 2  
Facility ID: 58464  
Finass ID: 216419  
AI: 58395  
Mechanism Type Other: Not reported  
Multiple Mechanism Types: N  
Coverage Amt per Annual Aggregate: 1,000,000  
Meets Financial Assurance Req Flag: Y  
Financial Responsibility Type: INSURANCE OR RISK RETENTION  
Corrective Action MET Flag: Y  
3rd Party MET Flag: Y

Map ID  
Direction  
Distance  
Elevation

MAP FINDINGS

Site

Database(s)

EDR ID Number  
EPA ID Number

**AMERICAN AIRLINES (Continued)**

**U001288150**

Financial Assurance Begin Date: 10/15/2018  
Date Financial Assurance Form Rec: Not reported  
Issuer Name: GREAT AMERICAN ALLIANCE INS CO  
Issuer Phone: Not reported  
Policy Number: PRE E379433 00  
Coverage Amount: 1,000,000  
Coverage Expiration Date: 10/15/2019  
Ins Premium Pre-Paid For Entire Yr: No  
Proof of Financial Assurance: Yes

Name: AMERICAN AIRLINES  
Address: Not reported  
City,State,Zip: TX  
Region: 2  
Facility ID: 58464  
Finass ID: 199440  
AI: 58395  
Mechanism Type Other: Not reported  
Multiple Mechanism Types: N  
Coverage Amt per Annual Aggregate: OVER 2,000,000  
Meets Financial Assurance Req Flag: Y  
Financial Responsibility Type: INSURANCE OR RISK RETENTION  
Corrective Action MET Flag: Y  
3rd Party MET Flag: Y  
Financial Assurance Begin Date: 10/15/2017  
Date Financial Assurance Form Rec: Not reported  
Issuer Name: INDIAN HARBOR INS CO  
Issuer Phone: Not reported  
Policy Number: PEC0050773  
Coverage Amount: OVER 2,000,000  
Coverage Expiration Date: 10/15/2018  
Ins Premium Pre-Paid For Entire Yr: No  
Proof of Financial Assurance: Yes

Name: AMERICAN AIRLINES  
Address: Not reported  
City,State,Zip: TX  
Region: 2  
Facility ID: 58464  
Finass ID: 181776  
AI: 58395  
Mechanism Type Other: Not reported  
Multiple Mechanism Types: N  
Coverage Amt per Annual Aggregate: 1,000,000  
Meets Financial Assurance Req Flag: Y  
Financial Responsibility Type: INSURANCE OR RISK RETENTION  
Corrective Action MET Flag: Y  
3rd Party MET Flag: Y  
Financial Assurance Begin Date: 03/16/2016  
Date Financial Assurance Form Rec: Not reported  
Issuer Name: CRUM & FORSTER SPECIALTY INS  
Issuer Phone: Not reported  
Policy Number: PLL 101586  
Coverage Amount: 1,000,000  
Coverage Expiration Date: 03/16/2018  
Ins Premium Pre-Paid For Entire Yr: No  
Proof of Financial Assurance: Yes

Map ID  
Direction  
Distance  
Elevation

MAP FINDINGS

Site

Database(s)

EDR ID Number  
EPA ID Number

**AMERICAN AIRLINES (Continued)**

**U001288150**

Name: AMERICAN AIRLINES  
Address: Not reported  
City,State,Zip: TX  
Region: 2  
Facility ID: 58464  
Finass ID: 145157  
Al: 58395  
Mechanism Type Other: Not reported  
Multiple Mechanism Types: N  
Coverage Amt per Annual Aggregate: 1,000,000  
Meets Financial Assurance Req Flag: Y  
Financial Responsibility Type: INSURANCE OR RISK RETENTION  
Corrective Action MET Flag: Y  
3rd Party MET Flag: Y  
Financial Assurance Begin Date: 03/16/2015  
Date Financial Assurance Form Rec: Not reported  
Issuer Name: CRUM & FORSTER SPECIALTY INS  
Issuer Phone: Not reported  
Policy Number: PLL-101586  
Coverage Amount: 1,000,000  
Coverage Expiration Date: 03/16/2017  
Ins Premium Pre-Paid For Entire Yr: No  
Proof of Financial Assurance: Yes

Name: AMERICAN AIRLINES  
Address: Not reported  
City,State,Zip: TX  
Region: 2  
Facility ID: 58464  
Finass ID: 125665  
Al: 58395  
Mechanism Type Other: Not reported  
Multiple Mechanism Types: N  
Coverage Amt per Annual Aggregate: 2,000,000  
Meets Financial Assurance Req Flag: Y  
Financial Responsibility Type: FINANCIAL TEST  
Corrective Action MET Flag: Y  
3rd Party MET Flag: Y  
Financial Assurance Begin Date: 03/25/2014  
Date Financial Assurance Form Rec: Not reported  
Issuer Name: SELF(FIN TEST OR LOCAL GOV FT)  
Issuer Phone: Not reported  
Policy Number: Not reported  
Coverage Amount: 2,000,000  
Coverage Expiration Date: 07/25/2015  
Ins Premium Pre-Paid For Entire Yr: No  
Proof of Financial Assurance: Yes

Name: AMERICAN AIRLINES  
Address: Not reported  
City,State,Zip: TX  
Region: 2  
Facility ID: 58464  
Finass ID: 4089  
Al: 58395  
Mechanism Type Other: Not reported  
Multiple Mechanism Types: N

Map ID  
Direction  
Distance  
Elevation

MAP FINDINGS

Site

Database(s)

EDR ID Number  
EPA ID Number

**AMERICAN AIRLINES (Continued)**

**U001288150**

Coverage Amt per Annual Aggregate: Not reported  
Meets Financial Assurance Req Flag: Not reported  
Financial Responsibility Type: INSURANCE OR RISK RETENTION  
Corrective Action MET Flag: Y  
3rd Party MET Flag: Y  
Financial Assurance Begin Date: 03/16/2012  
Date Financial Assurance Form Rec: Not reported  
Issuer Name: AMERICAN SAFETY INDEM CO  
Issuer Phone: 1 972 9735567  
Policy Number: EIL008799-12-05  
Coverage Amount: 1,000,000  
Coverage Expiration Date: 03/16/2015  
Ins Premium Pre-Paid For Entire Yr: No  
Proof of Financial Assurance: Yes

Name: AMERICAN AIRLINES  
Address: Not reported  
City,State,Zip: TX  
Region: 2  
Facility ID: 58464  
Finass ID: 42981  
Al: 58395  
Mechanism Type Other: Not reported  
Multiple Mechanism Types: N  
Coverage Amt per Annual Aggregate: Not reported  
Meets Financial Assurance Req Flag: Not reported  
Financial Responsibility Type: INSURANCE OR RISK RETENTION  
Corrective Action MET Flag: Y  
3rd Party MET Flag: Y  
Financial Assurance Begin Date: 03/16/2012  
Date Financial Assurance Form Rec: Not reported  
Issuer Name: AMERICAN SAFETY INDEM CO  
Issuer Phone: Not reported  
Policy Number: EIL008799-12-05  
Coverage Amount: 1000000  
Coverage Expiration Date: 03/16/2015  
Ins Premium Pre-Paid For Entire Yr: No  
Proof of Financial Assurance: Yes

Name: AMERICAN AIRLINES  
Address: Not reported  
City,State,Zip: TX  
Region: 2  
Facility ID: 58464  
Finass ID: 110260  
Al: 58395  
Mechanism Type Other: Not reported  
Multiple Mechanism Types: N  
Coverage Amt per Annual Aggregate: 1,000,000  
Meets Financial Assurance Req Flag: Y  
Financial Responsibility Type: INSURANCE OR RISK RETENTION  
Corrective Action MET Flag: Y  
3rd Party MET Flag: Y  
Financial Assurance Begin Date: 03/16/2013  
Date Financial Assurance Form Rec: Not reported  
Issuer Name: AMERICAN SAFETY INDEM CO  
Issuer Phone: Not reported



Map ID  
Direction  
Distance  
Elevation

MAP FINDINGS

Site

Database(s)

EDR ID Number  
EPA ID Number

**AMERICAN AIRLINES (Continued)**

**U001288150**

Policy Number: EIL008799-12-05  
Coverage Amount: 1,000,000  
Coverage Expiration Date: 03/16/2014  
Ins Premium Pre-Paid For Entire Yr: No  
Proof of Financial Assurance: Yes

Name: AMERICAN AIRLINES  
Address: Not reported  
City,State,Zip: TX  
Region: 2  
Facility ID: 58464  
Finass ID: 42982  
Al: 58395  
Mechanism Type Other: Not reported  
Multiple Mechanism Types: N  
Coverage Amt per Annual Aggregate: Not reported  
Meets Financial Assurance Req Flag: Not reported  
Financial Responsibility Type: INSURANCE OR RISK RETENTION  
Corrective Action MET Flag: Y  
3rd Party MET Flag: Y  
Financial Assurance Begin Date: 01/31/2011  
Date Financial Assurance Form Rec: Not reported  
Issuer Name: AMERICAN SAFETY INDEM CO  
Issuer Phone: Not reported  
Policy Number: EIL008799-09-04  
Coverage Amount: 1000000  
Coverage Expiration Date: 03/16/2012  
Ins Premium Pre-Paid For Entire Yr: No  
Proof of Financial Assurance: Yes

Name: AMERICAN AIRLINES  
Address: Not reported  
City,State,Zip: TX  
Region: 2  
Facility ID: 58464  
Finass ID: 42983  
Al: 58395  
Mechanism Type Other: Not reported  
Multiple Mechanism Types: N  
Coverage Amt per Annual Aggregate: Not reported  
Meets Financial Assurance Req Flag: Not reported  
Financial Responsibility Type: INSURANCE OR RISK RETENTION  
Corrective Action MET Flag: Y  
3rd Party MET Flag: Y  
Financial Assurance Begin Date: 03/16/2010  
Date Financial Assurance Form Rec: Not reported  
Issuer Name: AMERICAN SAFETY INDEM CO  
Issuer Phone: 1 856 4828788  
Policy Number: EIL008799-09-04  
Coverage Amount: 1000000  
Coverage Expiration Date: 03/16/2011  
Ins Premium Pre-Paid For Entire Yr: Yes  
Proof of Financial Assurance: Yes

Name: AMERICAN AIRLINES  
Address: Not reported  
City,State,Zip: TX

Map ID  
Direction  
Distance  
Elevation

MAP FINDINGS

Site

Database(s)

EDR ID Number  
EPA ID Number

**AMERICAN AIRLINES (Continued)**

**U001288150**

Region: 2  
Facility ID: 58464  
Finass ID: 42984  
Al: 58395  
Mechanism Type Other: Not reported  
Multiple Mechanism Types: N  
Coverage Amt per Annual Aggregate: Not reported  
Meets Financial Assurance Req Flag: Not reported  
Financial Responsibility Type: INSURANCE OR RISK RETENTION  
Corrective Action MET Flag: Y  
3rd Party MET Flag: Y  
Financial Assurance Begin Date: 02/16/2009  
Date Financial Assurance Form Rec: Not reported  
Issuer Name: AMERICAN SAFETY INDEM CO  
Issuer Phone: 1 856 4828788  
Policy Number: EIL008799-09-04  
Coverage Amount: 1000000  
Coverage Expiration Date: 02/16/2010  
Ins Premium Pre-Paid For Entire Yr: Yes  
Proof of Financial Assurance: Yes

Name: AMERICAN AIRLINES  
Address: Not reported  
City,State,Zip: TX  
Region: 2  
Facility ID: 58464  
Finass ID: 42985  
Al: 58395  
Mechanism Type Other: Not reported  
Multiple Mechanism Types: N  
Coverage Amt per Annual Aggregate: Not reported  
Meets Financial Assurance Req Flag: Not reported  
Financial Responsibility Type: INSURANCE OR RISK RETENTION  
Corrective Action MET Flag: Y  
3rd Party MET Flag: Y  
Financial Assurance Begin Date: 02/16/2008  
Date Financial Assurance Form Rec: Not reported  
Issuer Name: AMERICAN SAFETY INDEM CO  
Issuer Phone: 1 856 4828788  
Policy Number: EIL008799-05-02  
Coverage Amount: 1000000  
Coverage Expiration Date: 02/16/2009  
Ins Premium Pre-Paid For Entire Yr: No  
Proof of Financial Assurance: Yes

Name: AMERICAN AIRLINES  
Address: Not reported  
City,State,Zip: TX  
Region: 2  
Facility ID: 58464  
Finass ID: 42986  
Al: 58395  
Mechanism Type Other: Not reported  
Multiple Mechanism Types: N  
Coverage Amt per Annual Aggregate: Not reported  
Meets Financial Assurance Req Flag: Not reported  
Financial Responsibility Type: INSURANCE OR RISK RETENTION

Map ID  
Direction  
Distance  
Elevation

MAP FINDINGS

Site

Database(s)

EDR ID Number  
EPA ID Number

**AMERICAN AIRLINES (Continued)**

**U001288150**

Corrective Action MET Flag: Y  
3rd Party MET Flag: Y  
Financial Assurance Begin Date: 09/30/1993  
Date Financial Assurance Form Rec: Not reported  
Issuer Name: Not reported  
Issuer Phone: Not reported  
Policy Number: Unknown  
Coverage Amount: 0  
Coverage Expiration Date: 01/01/1901  
Ins Premium Pre-Paid For Entire Yr: No  
Proof of Financial Assurance: No

**D16**  
**SSE**  
**1/4-1/2**  
**0.273 mi.**  
**1441 ft.**

**DFW AIRPORT MAINTENANCE BUILDING**  
**3010 E AIRFIELD DR**  
**DFW AIRPORT, TX 75261**

**LPST S116703791**  
**N/A**

**Site 1 of 4 in cluster D**

**Relative:**  
**Higher**

**LPST:**

**Actual:**  
**556 ft.**

Name: DFW AIRPORT MAINTENANCE BUILDING  
Address: 3010 E AIRFIELD DR  
City,State,Zip: DFW AIRPORT, TX 75261  
Facility ID: 0021747  
LPST Id: 097237  
Facility Location: 3010 E AIRFIELD DR  
TCEQ Region# and City: REGION 04 - DFW METROPLEX  
Region City: ARLINGTON  
Discovered Date: 11/13/1990  
Entered Date: 11/14/1990  
Reported Date: 11/13/1990  
Closure Date: 02/08/1999  
Priority: 4A - SOIL CONTAMINATION ONLY REQUIRES FULL SITE ASSESSMENT RAP  
Program: 1 - RPR  
CA Status: 6A - FINAL CONCURRENCE ISSUED  
Priority Description: SOIL CONTAMINATION ONLY, REQUIRES FULL SITE ASSESSMENT & RAP  
**Status: FINAL CONCURRENCE ISSUED, CASE CLOSED**  
Coordinators Primary: 1/2  
Coordinators RPR: DRR  
Responsible Party Name: Not reported  
Responsible Party Contact: JIM LEE  
Responsible Party Address: PO BOX DFW  
Responsible Party City,St,Zip: DFW AIRPORT, TX 75261  
Responsible Party Telephone: 214/574-5593  
Reported Date: 11/13/1990  
Case Start Date: 02/08/1999  
Reference Number: RN100213990  
Project Manager: DROGERS

Map ID  
 Direction  
 Distance  
 Elevation

MAP FINDINGS

Site

Database(s)

EDR ID Number  
 EPA ID Number

**D17**      **DFW INTERNATIONAL AIRPORT BD**  
**SSE**      **3010 E AIRFIELD DR**  
**1/4-1/2**    **DFW AIRPORT, TX**  
**0.273 mi.**  
**1441 ft.**    **Site 2 of 4 in cluster D**

**RDR**    **S127537956**  
**N/A**

**Relative:**  
**Higher**  
**Actual:**  
**556 ft.**

**RDR:**  
 RDR ID: 26160  
 Facility ID: 68593  
 RN: Not reported  
 CN: Not reported  
 Name: DFW INTERNATIONAL AIRPORT BD  
 Address: 3010 E AIRFIELD DR  
 City,State,Zip: DFW AIRPORT, TX  
 Date Report Received: 10/2/2018  
 Due Date: 12/1/2018  
 Tank Owner: DFW INTERNATIONAL AIRPORT BD  
 Contact Person: RICK ROSALES  
 Report: RDR  
 Latest TCEQ Letter: No Leaker  
 Date of Latest TCEQ Letter: 11/2/2018  
 Project Manager: Riley Monk  
 Team: #N/A  
 New LPST Number: Not reported  
 Pre-Existing LPST Number: Not reported  
 Comments: ORG REC 10/2/18; REASSIGN TO RDM 10/22/18  
 Review Coordinator: Not reported  
 Date Release Reported: Not reported  
 Suspected: Not reported  
 Confirmed: Not reported  
 NOLPST Letter Date: Not reported  
 Date Report Returned: Not reported  
 Region: Not reported  
 DKC RDR (misfiled): Not reported

**D18**      **DFW COOLANT**  
**SSE**      **3010 E. AIRFIELD DR.**  
**1/4-1/2**    **DFW, TX 76038**  
**0.273 mi.**  
**1441 ft.**    **Site 3 of 4 in cluster D**

**SEMS**    **1022996054**  
**TXN000605331**

**Relative:**  
**Higher**  
**Actual:**  
**556 ft.**

**SEMS:**  
 Site ID: 0605331  
 EPA ID: TXN000605331  
 Name: DFW COOLANT  
 Address: 3010 E. AIRFIELD DR.  
 Address 2: Not reported  
 City,State,Zip: DFW, TX 76038  
 Cong District: Not reported  
 FIPS Code: 48113  
 Latitude: 32.648456  
 Longitude: -96.782610  
 FF: N  
 NPL: Not on the NPL  
 Non NPL Status: Removal Only Site (No Site Assessment Work Needed)

**SEMS Detail:**  
 Region: 06  
 Site ID: 0605331  
 EPA ID: TXN000605331

Map ID  
Direction  
Distance  
Elevation

MAP FINDINGS

Site

Database(s)

EDR ID Number  
EPA ID Number

**DFW COOLANT (Continued)**

1022996054

Site Name: DFW COOLANT  
NPL: N  
FF: N  
OU: 00  
Action Code: PJ  
Action Name: RP EM REM  
SEQ: 1  
Start Date: 2015-08-25 05:00:00  
Finish Date: 2015-08-25 05:00:00  
Qual: Not reported  
Current Action Lead: EPA Ovrsght

D19  
SSE  
1/4-1/2  
0.273 mi.  
1441 ft.

**DFW INTL AIRPORT BOARD**  
**3010 E AIRFIELD DR**  
**DFW AIRPORT, TX 75261**

LPST S116703527  
N/A

Site 4 of 4 in cluster D

Relative:  
Higher

LPST:

Actual:  
556 ft.

Name: DFW INTL AIRPORT BOARD  
Address: 3010 E AIRFIELD DR  
City,State,Zip: DFW AIRPORT, TX 75261  
Facility ID: 0021747  
LPST Id: 096558  
Facility Location: 3010 E AIRFIELD DR  
TCEQ Region# and City: REGION 04 - DFW METROPLEX  
Region City: ARLINGTON  
Discovered Date: 08/22/1990  
Entered Date: 08/27/1990  
Reported Date: 08/23/1990  
Closure Date: 02/02/1999  
Priority: 4A - SOIL CONTAMINATION ONLY REQUIRES FULL SITE ASSESSMENT RAP  
Program: 1 - RPR  
CA Status: 6A - FINAL CONCURRENCE ISSUED  
Priority Description: SOIL CONTAMINATION ONLY, REQUIRES FULL SITE ASSESSMENT & RAP  
**Status: FINAL CONCURRENCE ISSUED, CASE CLOSED**  
Coordinators Primary: 1/2  
Coordinators RPR: DRR  
Responsible Party Name: Not reported  
Responsible Party Contact: JIM LEE  
Responsible Party Address: PO BOX DFW  
Responsible Party City,St,Zip: DFW AIRPORT, TX 75261  
Responsible Party Telephone: 214/574-5593  
Reported Date: 08/23/1990  
Case Start Date: 02/02/1999  
Reference Number: RN100213990  
Project Manager: DROGERS

Map ID  
 Direction  
 Distance  
 Elevation

MAP FINDINGS

Site

Database(s)

EDR ID Number  
 EPA ID Number

**E20**      **DFW INTERNATIONAL AIRPORT**  
**SSW**      **3100 E 30TH ST**  
**1/4-1/2**    **DFW AIRPORT, TX**  
**0.350 mi.**  
**1850 ft.**    **Site 1 of 18 in cluster E**

**RDR**    **S127533789**  
**N/A**

**Relative:**  
**Higher**  
**Actual:**  
**572 ft.**

**RDR:**  
 RDR ID: 15348  
 Facility ID: 45751  
 RN: Not reported  
 CN: Not reported  
 Name: DFW INTERNATIONAL AIRPORT  
 Address: 3100 E 30TH ST  
 City,State,Zip: DFW AIRPORT, TX  
 Date Report Received: 6/26/2006  
 Due Date: 8/25/2006  
 Tank Owner: DFW INTERNATIONAL AIRPORT  
 Contact Person: SHANNON DYER  
 Report: RDR  
 Latest TCEQ Letter: No Leaker  
 Date of Latest TCEQ Letter: 7/25/2006  
 Project Manager: PST Privatization Contract  
 Team: #N/A  
 New LPST Number: Not reported  
 Pre-Existing LPST Number: 91398  
 Comments: ORIG REC 12/27/2005; LTR SENT 3/1/2006  
 Review Coordinator: PPC  
 Date Release Reported: Not reported  
 Suspected: Not reported  
 Confirmed: Not reported  
 NOLPST Letter Date: 7/25/2006  
 Date Report Returned: Not reported  
 Region: Not reported  
 DKC RDR (misfiled): Not reported

**E21**      **DALLAS/FORT WORTH INTL AIRPORT**  
**SSW**      **3122 E 30TH ST 1W AREA**  
**1/4-1/2**    **DFW AIRPORT, TX**  
**0.351 mi.**  
**1855 ft.**    **Site 2 of 18 in cluster E**

**RDR**    **S127527744**  
**N/A**

**Relative:**  
**Higher**  
**Actual:**  
**572 ft.**

**RDR:**  
 RDR ID: 19066  
 Facility ID: 23814  
 RN: Not reported  
 CN: Not reported  
 Name: DALLAS/FORT WORTH INTL AIRPORT  
 Address: 3122 E 30TH ST 1W AREA  
 City,State,Zip: DFW AIRPORT, TX  
 Date Report Received: 7/30/2010  
 Due Date: 9/28/2010  
 Tank Owner: DALLAS/FORT WORTH INT AIR  
 Contact Person: SHANNON DYER  
 Report: RDR  
 Latest TCEQ Letter: No Leaker  
 Date of Latest TCEQ Letter: 9/27/2010  
 Project Manager: PST Privatization Contract  
 Team: #N/A  
 New LPST Number: Not reported  
 Pre-Existing LPST Number: Not reported

Map ID  
Direction  
Distance  
Elevation

MAP FINDINGS

Site

Database(s)

EDR ID Number  
EPA ID Number

DALLAS/FORT WORTH INTL AIRPORT (Continued)

S127527744

Comments: Not reported  
Review Coordinator: PPC  
Date Release Reported: Not reported  
Suspected: Not reported  
Confirmed: Not reported  
NOLPST Letter Date: 9/27/2010  
Date Report Returned: Not reported  
Region: Not reported  
DKC RDR (misfiled): Not reported

E22  
SSW  
1/4-1/2  
0.351 mi.  
1855 ft.

VEHICLE MAINTENANCE TANK 11  
3122 E 30TH ST  
DFW AIRPORT, TX 75261  
Site 3 of 18 in cluster E

LPST S116697787  
N/A

Relative:  
Higher  
Actual:  
572 ft.

LPST:  
Name: VEHICLE MAINTENANCE TANK 11  
Address: 3122 E 30TH ST  
City,State,Zip: DFW AIRPORT, TX 75261  
Facility ID: 0021747  
LPST Id: 107750  
Facility Location: E AIRFIELD DR  
TCEQ Region# and City: REGION 04 - DFW METROPLEX  
Region City: ARLINGTON  
Discovered Date: 01/21/1994  
Entered Date: 02/23/1994  
Reported Date: 01/25/1994  
Closure Date: 12/12/2001  
Priority: 4.2 - NO GW IMPACT NO APPARENT THREATS OR IMPACTS TO RECEPTORS  
Program: 1P - PRIVATIZATION CONTRACTOR  
CA Status: 6A - FINAL CONCURRENCE ISSUED  
Priority Description: The vertical extent of contamination has been defined and the assessment results document that groundwater is not affected.  
**Status:**  
Coordinators Primary: 1P/1/2  
Coordinators RPR: IMP  
Responsible Party Name: Not reported  
Responsible Party Contact: CATHLEEN MCMILLIN  
Responsible Party Address: PO BOX DFW  
Responsible Party City,St,Zip: DFW AIRPORT, TX 75261  
Responsible Party Telephone: 214/574-8185  
Reported Date: 01/25/1994  
Case Start Date: 12/12/2001  
Reference Number: RN100213990  
Project Manager: IMP

Map ID  
 Direction  
 Distance  
 Elevation

MAP FINDINGS

Site

Database(s)

EDR ID Number  
 EPA ID Number

**E23**      **DPS FIRE TRAINING PIT**  
**SSW**      **3122 E 30TH ST**  
**1/4-1/2**    **DFW AIRPORT, TX 75261**  
**0.351 mi.**  
**1855 ft.**

**LPST**    **S116695505**  
**N/A**

**Relative:**  
**Higher**  
**Actual:**  
**572 ft.**

**Site 4 of 18 in cluster E**

LPST:  
 Name: DPS FIRE TRAINING PIT  
 Address: 3122 E 30TH ST  
 City,State,Zip: DFW AIRPORT, TX 75261  
 Facility ID: 0021747  
 LPST Id: 101346  
 Facility Location: E AIRFIELD DR  
 TCEQ Region# and City: REGION 04 - DFW METROPLEX  
 Region City: ARLINGTON  
 Discovered Date: 12/30/1991  
 Entered Date: 01/23/1992  
 Reported Date: 12/30/1991  
 Closure Date: 08/25/1995  
 Priority: 5 - MINOR SOIL CONTAMINATION - DOES NOT REQUIRE A RAP  
 Program: 1 - RPR  
 CA Status: 6A - FINAL CONCURRENCE ISSUED  
 Priority Description: MINOR SOIL CONTAMINATION - DOES NOT REQUIRE A RAP  
**Status: FINAL CONCURRENCE ISSUED, CASE CLOSED**  
 Coordinators Primary: 1/2  
 Coordinators RPR: RONNIE EASON  
 Responsible Party Name: Not reported  
 Responsible Party Contact: JIM LEE  
 Responsible Party Address: PO BOX DFW  
 Responsible Party City,St,Zip: DFW AIRPORT, TX 75261  
 Responsible Party Telephone: 214/574-5593  
 Reported Date: 12/30/1991  
 Case Start Date: 08/25/1995  
 Reference Number: RN100213990  
 Project Manager: REASON

**E24**      **AVIS RENT A CAR SYSTEM**  
**SSW**      **3122 E 30TH ST**  
**1/4-1/2**    **DFW AIRPORT, TX 75261**  
**0.351 mi.**  
**1855 ft.**

**LPST**    **S116701725**  
**N/A**

**Relative:**  
**Higher**  
**Actual:**  
**572 ft.**

**Site 5 of 18 in cluster E**

LPST:  
 Name: AVIS RENT A CAR SYSTEM  
 Address: 3122 E 30TH ST  
 City,State,Zip: DFW AIRPORT, TX 75261  
 Facility ID: 0023814  
 LPST Id: 091282  
 Facility Location: AVIS FACILITY N  
 TCEQ Region# and City: REGION 04 - DFW METROPLEX  
 Region City: ARLINGTON  
 Discovered Date: 03/26/1987  
 Entered Date: 04/16/1987  
 Reported Date: 03/26/1987  
 Closure Date: 09/14/2000  
 Priority: 2.2 - FORMER VAPOR IMPACT/NAPL NEAR UTILITY POTENTL VAPOR PTHWY  
 Program: 1 - RPR  
 CA Status: 6A - FINAL CONCURRENCE ISSUED  
 Priority Description: A former vapor impact is associated with this site, or NAPL is present in close proximity to subsurface utilities or other natural or



Map ID  
Direction  
Distance  
Elevation

MAP FINDINGS

Site

Database(s)

EDR ID Number  
EPA ID Number

**AVIS RENT A CAR SYSTEM (Continued)**

**S116701725**

man-made conduit and there is potential for the accumulation of explosive vapors or vapors that could cause acute effects in a building or other structure.

**Status:** **FINAL CONCURRENCE ISSUED, CASE CLOSED**  
Coordinators Primary: 1/1P/1/1P/1  
Coordinators RPR: SDC  
Responsible Party Name: Not reported  
Responsible Party Contact: ROSE PELINO  
Responsible Party Address: 900 OLD COUNTRY RD  
Responsible Party City,St,Zip: GARDEN, TX  
Responsible Party Telephone: 516/222-4735  
Reported Date: 03/26/1987  
Case Start Date: 09/14/2000  
Reference Number: RN100213990  
Project Manager: DCRAWFOR

**E25**  
**SSW**  
**1/4-1/2**  
**0.351 mi.**  
**1855 ft.**

**DPS STATION 4 TANK 29**  
**3122 E 30TH ST**  
**DFW AIRPORT, TX 75261**  
**Site 6 of 18 in cluster E**

**LPST S116697839**  
**N/A**

**Relative:**  
**Higher**  
**Actual:**  
**572 ft.**

**LPST:**  
Name: DPS STATION 4 TANK 29  
Address: 3122 E 30TH ST  
City,State,Zip: DFW AIRPORT, TX 75261  
Facility ID: 0021747  
LPST Id: 107909  
Facility Location: E AIRFIELD DR  
TCEQ Region# and City: REGION 04 - DFW METROPLEX  
Region City: ARLINGTON  
Discovered Date: 02/23/1993  
Entered Date: 02/06/1995  
Reported Date: 03/01/1993  
Closure Date: 06/30/1995  
Priority: 4.2 - NO GW IMPACT NO APPARENT THREATS OR IMPACTS TO RECEPTORS  
Program: 1 - RPR  
CA Status: 6A - FINAL CONCURRENCE ISSUED  
Priority Description: The vertical extent of contamination has been defined and the assessment results document that groundwater is not affected.  
**Status:** **FINAL CONCURRENCE ISSUED, CASE CLOSED**  
Coordinators Primary: 1/1/2  
Coordinators RPR: RONNIE EASON  
Responsible Party Name: Not reported  
Responsible Party Contact: RICHARD REETER  
Responsible Party Address: PO BOX 619428 DFW  
Responsible Party City,St,Zip: DFW AIRPORT, TX 75261 9428  
Responsible Party Telephone: 214/574-9910  
Reported Date: 03/01/1993  
Case Start Date: 06/30/1995  
Reference Number: RN100213990  
Project Manager: REASON

Map ID  
Direction  
Distance  
Elevation

MAP FINDINGS

Site

Database(s)

EDR ID Number  
EPA ID Number

**E26**      **FACILITIES MAINTENANCE N**  
**SSW**      **3122 E 30TH ST**  
**1/4-1/2**    **DFW AIRPORT, TX 75261**  
**0.351 mi.**  
**1855 ft.**    **Site 7 of 18 in cluster E**

**LPST**    **S116695506**  
**N/A**

**Relative:**  
**Higher**  
**Actual:**  
**572 ft.**

LPST:  
Name: FACILITIES MAINTENANCE N  
Address: 3122 E 30TH ST  
City,State,Zip: DFW AIRPORT, TX 75261  
Facility ID: 0021747  
LPST Id: 101347  
Facility Location: DFW AIRPORT  
TCEQ Region# and City: REGION 04 - DFW METROPLEX  
Region City: ARLINGTON  
Discovered Date: 12/30/1991  
Entered Date: 01/23/1992  
Reported Date: 12/30/1991  
Closure Date: 11/30/2007  
Priority: 4.2 - NO GW IMPACT NO APPARENT THREATS OR IMPACTS TO RECEPTORS  
Program: 1P - PRIVATIZATION CONTRACTOR  
CA Status: 6P - FINAL PENDING WELL PLUG  
Priority Description: The vertical extent of contamination has been defined and the assessment results document that groundwater is not affected.  
**Status:** **FINAL CONCURRENCE PENDING DOCUMENTATION OF WELL PLUGGING**  
Coordinators Primary: 1P/1/1P/1/2  
Coordinators RPR: MWB  
Responsible Party Name: Not reported  
Responsible Party Contact: CATHLEEN MCMILLIN  
Responsible Party Address: PO BOX DFW  
Responsible Party City,St,Zip: DFW AIRPORT, TX 75261  
Responsible Party Telephone: 214/574-8185  
Reported Date: 12/30/1991  
Case Start Date: 11/30/2007  
Reference Number: RN100213990  
Project Manager: MBRATBER

**E27**      **D FW WORTH INTL AIRPORT BOARD**  
**SSW**      **3122 E 30TH ST**  
**1/4-1/2**    **DFW AIRPORT, TX 75261**  
**0.351 mi.**  
**1855 ft.**    **Site 8 of 18 in cluster E**

**LPST**    **S116703393**  
**N/A**

**Relative:**  
**Higher**  
**Actual:**  
**572 ft.**

LPST:  
Name: D FW WORTH INTL AIRPORT BOARD  
Address: 3122 E 30TH ST  
City,State,Zip: DFW AIRPORT, TX 75261  
Facility ID: 0021747  
LPST Id: 096180  
Facility Location: W 18TH DPS FIRESTATION 2  
TCEQ Region# and City: REGION 04 - DFW METROPLEX  
Region City: ARLINGTON  
Discovered Date: 06/21/1990  
Entered Date: 07/18/1990  
Reported Date: 07/18/1990  
Closure Date: 12/10/1992  
Priority: 4A - SOIL CONTAMINATION ONLY REQUIRES FULL SITE ASSESSMENT RAP  
Program: 1 - RPR  
CA Status: 6A - FINAL CONCURRENCE ISSUED  
Priority Description: SOIL CONTAMINATION ONLY, REQUIRES FULL SITE ASSESSMENT & RAP

Map ID  
Direction  
Distance  
Elevation

MAP FINDINGS

Site

Database(s)

EDR ID Number  
EPA ID Number

D FW WORTH INTL AIRPORT BOARD (Continued)

S116703393

**Status:** FINAL CONCURRENCE ISSUED, CASE CLOSED  
Coordinators Primary: 1/2  
Coordinators RPR: RPR  
Responsible Party Name: Not reported  
Responsible Party Contact: CATHLEEN MCMILLIN  
Responsible Party Address: PO BOX DFW  
Responsible Party City,St,Zip: DFW AIRPORT, TX 75261  
Responsible Party Telephone: 214/574-8185  
Reported Date: 07/18/1990  
Case Start Date: 12/10/1992  
Reference Number: RN100213990  
Project Manager: HWELCH

E28 DPS STATION 3  
SSW 3122 E 30TH ST  
1/4-1/2 DFW AIRPORT, TX 75261  
0.351 mi.  
1855 ft. Site 9 of 18 in cluster E

LPST S116703760  
N/A

Relative:  
Higher  
Actual:  
572 ft.

LPST:  
Name: DPS STATION 3  
Address: 3122 E 30TH ST  
City,State,Zip: DFW AIRPORT, TX 75261  
Facility ID: 0021747  
LPST Id: 097174  
Facility Location: 3131 N AIRFIELD DR  
TCEQ Region# and City: REGION 04 - DFW METROPLEX  
Region City: ARLINGTON  
Discovered Date: 10/19/1990  
Entered Date: 11/08/1990  
Reported Date: 10/19/1990  
Closure Date: 02/24/1992  
Priority: 4A - SOIL CONTAMINATION ONLY REQUIRES FULL SITE ASSESSMENT RAP  
Program: 2 - REGION  
CA Status: 6A - FINAL CONCURRENCE ISSUED  
Priority Description: SOIL CONTAMINATION ONLY, REQUIRES FULL SITE ASSESSMENT & RAP  
**Status:** FINAL CONCURRENCE ISSUED, CASE CLOSED  
Coordinators Primary: 2  
Coordinators RPR: KLP  
Responsible Party Name: Not reported  
Responsible Party Contact: JAMES LEE  
Responsible Party Address: PO BOX DFW  
Responsible Party City,St,Zip: DFW, TX 75261  
Responsible Party Telephone: 214/574-5593  
Reported Date: 10/19/1990  
Case Start Date: 02/24/1992  
Reference Number: RN100213990  
Project Manager: KLP

MAP FINDINGS

Map ID			EDR ID Number
Direction			EPA ID Number
Distance			
Elevation	Site	Database(s)	

<b>E29</b> <b>SSW</b> <b>1/4-1/2</b> <b>0.351 mi.</b> <b>1855 ft.</b>	<b>AVIS RENT A CAR SYSTEM</b> <b>3122 E 30TH ST</b> <b>DFW AIRPORT, TX 75261</b>  <b>Site 10 of 18 in cluster E</b>	<b>LPST</b>	<b>S116701896</b> <b>N/A</b>
---	---	-------------	---------------------------------

<b>Relative:</b> <b>Higher</b>  <b>Actual:</b> <b>572 ft.</b>	<b>LPST:</b> Name: AVIS RENT A CAR SYSTEM Address: 3122 E 30TH ST City,State,Zip: DFW AIRPORT, TX 75261 Facility ID: 0023813 LPST Id: 091877 Facility Location: DFW AIRPORT TCEQ Region# and City: REGION 04 - DFW METROPLEX Region City: ARLINGTON Discovered Date: 04/26/1988 Entered Date: 05/17/1988 Reported Date: 05/17/1988 Closure Date: 10/31/1997 Priority: 4.1 - GW IMPACTED NO APPARENT THREATS OR IMPACTS TO RECEPTORS Program: 1 - RPR CA Status: 6A - FINAL CONCURRENCE ISSUED Priority Description: Groundwater is affected. <b>Status: FINAL CONCURRENCE ISSUED, CASE CLOSED</b> Coordinators Primary: 1 Coordinators RPR: DRR Responsible Party Name: Not reported Responsible Party Contact: LINDA CHILDS Responsible Party Address: PO BOX 569650 Responsible Party City,St,Zip: DALLAS, TX 75356 Responsible Party Telephone: 214/869-2400 Reported Date: 05/17/1988 Case Start Date: 10/31/1997 Reference Number: RN100213990 Project Manager: DROGERS		
---	--	--	--

<b>E30</b> <b>SSW</b> <b>1/4-1/2</b> <b>0.351 mi.</b> <b>1855 ft.</b>	<b>DFW PAVING GROUNDS BLDG</b> <b>3122 E 30TH ST</b> <b>DFW AIRPORT, TX 75261</b>  <b>Site 11 of 18 in cluster E</b>	<b>LPST</b>	<b>S116697036</b> <b>N/A</b>
---	--	-------------	---------------------------------

<b>Relative:</b> <b>Higher</b>  <b>Actual:</b> <b>572 ft.</b>	<b>LPST:</b> Name: DFW PAVING GROUNDS BLDG Address: 3122 E 30TH ST City,State,Zip: DFW AIRPORT, TX 75261 Facility ID: 0021747 LPST Id: 105552 Facility Location: 30TH ST TCEQ Region# and City: REGION 04 - DFW METROPLEX Region City: ARLINGTON Discovered Date: 12/11/1992 Entered Date: 01/24/1994 Reported Date: 12/15/1992 Closure Date: 02/02/1999 Priority: 5 - MINOR SOIL CONTAMINATION - DOES NOT REQUIRE A RAP Program: 1 - RPR CA Status: 6A - FINAL CONCURRENCE ISSUED Priority Description: MINOR SOIL CONTAMINATION - DOES NOT REQUIRE A RAP <b>Status: FINAL CONCURRENCE ISSUED, CASE CLOSED</b>		
---	--	--	--

Map ID  
Direction  
Distance  
Elevation

MAP FINDINGS

Site

Database(s)

EDR ID Number  
EPA ID Number

**DFW PAVING GROUNDS BLDG (Continued)**

**S116697036**

Coordinators Primary: 1  
Coordinators RPR: DRR  
Responsible Party Name: Not reported  
Responsible Party Contact: CATHLEEN MCMILLIN  
Responsible Party Address: PO BOX DFW  
Responsible Party City,St,Zip: DFW AIRPORT, TX 75261  
Responsible Party Telephone: 214/574-8185  
Reported Date: 12/15/1992  
Case Start Date: 02/02/1999  
Reference Number: RN100213990  
Project Manager: DROGERS

**E31**  
**SSW**  
**1/4-1/2**  
**0.351 mi.**  
**1855 ft.**

**DFW INTERNATIONAL AIRPORT**  
**3122 E 30TH ST**  
**DFW AIRPORT, TX 75261**

**LPST S116703907**  
**N/A**

**Site 12 of 18 in cluster E**

**Relative:**  
**Higher**

**LPST:**

**Actual:**  
**572 ft.**

Name: DFW INTERNATIONAL AIRPORT  
Address: 3122 E 30TH ST  
City,State,Zip: DFW AIRPORT, TX 75261  
Facility ID: 0021747  
LPST Id: 097550  
Facility Location: 3010 E AIRPORT DR  
TCEQ Region# and City: REGION 04 - DFW METROPLEX  
Region City: ARLINGTON  
Discovered Date: 12/12/1990  
Entered Date: 12/18/1990  
Reported Date: 12/12/1990  
Closure Date: 03/01/1999  
Priority: 4A - SOIL CONTAMINATION ONLY REQUIRES FULL SITE ASSESSMENT RAP  
Program: 1 - RPR  
CA Status: 6A - FINAL CONCURRENCE ISSUED  
Priority Description: SOIL CONTAMINATION ONLY, REQUIRES FULL SITE ASSESSMENT & RAP  
**Status: FINAL CONCURRENCE ISSUED, CASE CLOSED**  
Coordinators Primary: 1/2  
Coordinators RPR: DRR  
Responsible Party Name: Not reported  
Responsible Party Contact: JIM LEE  
Responsible Party Address: PO BOX DFW  
Responsible Party City,St,Zip: DFW AIRPORT, TX 75261  
Responsible Party Telephone: 214/574-5593  
Reported Date: 12/12/1990  
Case Start Date: 03/01/1999  
Reference Number: RN100213990  
Project Manager: DROGERS

Map ID  
Direction  
Distance  
Elevation

MAP FINDINGS

Site

Database(s)

EDR ID Number  
EPA ID Number

**E32**  
South  
1/4-1/2  
0.352 mi.  
1857 ft.

**HERTZ RENT A CAR N SERVICE FACILITY**  
3080 E 30TH  
DALLAS, TX 75261

**LPST S116704412**  
N/A

**Site 13 of 18 in cluster E**

**Relative:**  
**Higher**  
**Actual:**  
**571 ft.**

**LPST:**

Name: HERTZ RENT A CAR N SERVICE FACILITY  
Address: 3080 E 30TH  
City,State,Zip: DALLAS, TX 75261  
Facility ID: 0031385  
LPST Id: 099015  
Facility Location: BLDG 1 W N SERVICE FACILITY  
TCEQ Region# and City: REGION 04 - DFW METROPLEX  
Region City: ARLINGTON  
Discovered Date: 05/15/1991  
Entered Date: 05/20/1991  
Reported Date: 05/16/1991  
Closure Date: 08/11/1997  
Priority: 4.2 - NO GW IMPACT NO APPARENT THREATS OR IMPACTS TO RECEPTORS  
Program: 1P - PRIVATIZATION CONTRACTOR  
CA Status: 6A - FINAL CONCURRENCE ISSUED  
Priority Description: The vertical extent of contamination has been defined and the assessment results document that groundwater is not affected.

**Status:**

**FINAL CONCURRENCE ISSUED, CASE CLOSED**  
Coordinators Primary: 1P/1/2  
Coordinators RPR: SAH  
Responsible Party Name: Not reported  
Responsible Party Contact: SUSAN PINERA  
Responsible Party Address: 225 BRAE BLVD  
Responsible Party City,St,Zip: PARK RIDGE, NJ 07656  
Responsible Party Telephone: 201/307-2547  
Reported Date: 05/16/1991  
Case Start Date: 08/11/1997  
Reference Number: RN102660081  
Project Manager: SAH

**E33**  
South  
1/4-1/2  
0.352 mi.  
1857 ft.

**AMERICAN AIRLINES**  
3080 E 30TH  
DALLAS, TX 75261

**LPST S116699435**  
N/A

**Site 14 of 18 in cluster E**

**Relative:**  
**Higher**  
**Actual:**  
**571 ft.**

**LPST:**

Name: AMERICAN AIRLINES  
Address: 3080 E 30TH  
City,State,Zip: DALLAS, TX 75261  
Facility ID: 0066041  
LPST Id: 112724  
Facility Location: TERMAINL 2 E S G S E  
TCEQ Region# and City: REGION 04 - DFW METROPLEX  
Region City: ARLINGTON  
Discovered Date: 06/03/1997  
Entered Date: 10/21/1997  
Reported Date: 07/22/1997  
Closure Date: 11/09/2005  
Priority: 4.1 - GW IMPACTED NO APPARENT THREATS OR IMPACTS TO RECEPTORS  
Program: 1 - RPR  
CA Status: 6P - FINAL PENDING WELL PLUG  
Priority Description: Groundwater is affected.

Map ID  
Direction  
Distance  
Elevation

MAP FINDINGS

Site

Database(s)

EDR ID Number  
EPA ID Number

AMERICAN AIRLINES (Continued)

S116699435

**Status:** FINAL CONCURRENCE PENDING DOCUMENTATION OF WELL PLUGGING  
Coordinators Primary: 1  
Coordinators RPR: ELM  
Responsible Party Name: Not reported  
Responsible Party Contact: RICK REETER  
Responsible Party Address: PO BOX 619428  
Responsible Party City,St,Zip: DFW AIRPORT, TX 75261 9428  
Responsible Party Telephone: 972/574-9910  
Reported Date: 07/22/1997  
Case Start Date: 11/09/2005  
Reference Number: RN102832227  
Project Manager: EMURRELL

E34  
South  
1/4-1/2  
0.352 mi.  
1857 ft.

**BUDGET RENT A CAR SOUTH FACILITY**  
3080 CARBON RD  
DFW AIRPORT, TX 75261

LPST S116697206  
N/A

Site 15 of 18 in cluster E

Relative:  
Higher  
Actual:  
571 ft.

LPST:  
Name: BUDGET RENT A CAR SOUTH FACILITY  
Address: 3080 CARBON RD  
City,State,Zip: DFW AIRPORT, TX 75261  
Facility ID: 0031044  
LPST Id: 105997  
Facility Location: DFW AIRPORT S  
TCEQ Region# and City: REGION 04 - DFW METROPLEX  
Region City: ARLINGTON  
Discovered Date: 02/02/1993  
Entered Date: 02/19/1993  
Reported Date: 02/02/1993  
Closure Date: 12/10/2001  
Priority: 4.2 - NO GW IMPACT NO APPARENT THREATS OR IMPACTS TO RECEPTORS  
Program: 1P - PRIVATIZATION CONTRACTOR  
CA Status: 6A - FINAL CONCURRENCE ISSUED  
Priority Description: The vertical extent of contamination has been defined and the assessment results document that groundwater is not affected.

**Status:** FINAL CONCURRENCE ISSUED, CASE CLOSED  
Coordinators Primary: 1P/1/2  
Coordinators RPR: LEM  
Responsible Party Name: Not reported  
Responsible Party Contact: DYER  
Responsible Party Address: PO BOX 619428  
Responsible Party City,St,Zip: DFW AIRPORT, TX 75261  
Responsible Party Telephone: 972/574-5593  
Reported Date: 02/02/1993  
Case Start Date: 12/10/2001  
Reference Number: RN102660396  
Project Manager: LEM

Name: BUDGET RENT A CAR SOUTH FACILITY  
Address: 3080 CARBON RD  
City,State,Zip: DFW AIRPORT, TX 75261  
Facility ID: 0031044  
LPST Id: 091770  
Facility Location: DFW AIRPORT  
TCEQ Region# and City: REGION 04 - DFW METROPLEX  
Region City: ARLINGTON

Map ID  
Direction  
Distance  
Elevation

MAP FINDINGS

Site

Database(s)

EDR ID Number  
EPA ID Number

**BUDGET RENT A CAR SOUTH FACILITY (Continued)**

**S116697206**

Discovered Date: 03/11/1988  
Entered Date: 03/25/1988  
Reported Date: 03/25/1988  
Closure Date: 12/31/3000  
Priority: 4.1 - GW IMPACTED NO APPARENT THREATS OR IMPACTS TO RECEPTORS  
Program: 7 - CAS  
CA Status: 3 - MONITORING  
Priority Description: Groundwater is affected.  
**Status: MONITORING**  
Coordinators Primary: 7/1/7/1P/7/1P/  
Coordinators RPR: CAS  
Responsible Party Name: Not reported  
Responsible Party Contact: JIM LEE  
Responsible Party Address: PO BOX DFW  
Responsible Party City,St,Zip: DFW AIRPORT, TX 75261  
Responsible Party Telephone: 214/574-5593  
Reported Date: 03/25/1988  
Case Start Date: 12/31/3000  
Reference Number: RN104518030  
Project Manager: CAS

**E35**  
**South**  
**1/4-1/2**  
**0.352 mi.**  
**1857 ft.**

**BUDGET RENT A CAR**  
**3080 CARBON RD**  
**DFW AIRPORT, TX 75261**  
**Site 16 of 18 in cluster E**

**LPST S116703641**  
**N/A**

**Relative:**  
**Higher**  
**Actual:**  
**571 ft.**

LPST:  
Name: BUDGET RENT A CAR  
Address: 3080 CARBON RD  
City,State,Zip: DFW AIRPORT, TX 75261  
Facility ID: 0031044  
LPST Id: 096862  
Facility Location: DFW AIRPORT NORTH END  
TCEQ Region# and City: REGION 04 - DFW METROPLEX  
Region City: ARLINGTON  
Discovered Date: 09/27/1990  
Entered Date: 10/04/1990  
Reported Date: 09/27/1990  
Closure Date: 12/20/1991  
Priority: 4A - SOIL CONTAMINATION ONLY REQUIRES FULL SITE ASSESSMENT RAP  
Program: 1 - RPR  
CA Status: 6A - FINAL CONCURRENCE ISSUED  
Priority Description: SOIL CONTAMINATION ONLY, REQUIRES FULL SITE ASSESSMENT & RAP  
**Status: FINAL CONCURRENCE ISSUED, CASE CLOSED**  
Coordinators Primary: 1/2  
Coordinators RPR: RONNIE EASON  
Responsible Party Name: Not reported  
Responsible Party Contact: JOE DELVCA  
Responsible Party Address: 802 PORT AMERICA PL  
Responsible Party City,St,Zip: GRAPEVINE, TX 76051  
Responsible Party Telephone: 817/329-8700  
Reported Date: 09/27/1990  
Case Start Date: 12/20/1991  
Reference Number: RN102660396  
Project Manager: REASON



Map ID  
Direction  
Distance  
Elevation

MAP FINDINGS

Site

Database(s)

EDR ID Number  
EPA ID Number

**E36**  
**South**  
**1/4-1/2**  
**0.352 mi.**  
**1857 ft.**

**DFW INTERNATIONAL AIRPORT**  
**3080 CARBON RD**  
**DFW AIRPORT, TX 75261**  
**Site 17 of 18 in cluster E**

**Financial Assurance**  
**LPST**  
**GCC**

**U001258108**  
**N/A**

**Relative:**  
**Higher**  
**Actual:**  
**571 ft.**

**LPST:**

Name: FORMER BUDGET RENT A CAR SOUTH FACILITY  
Address: 3080 CARBON RD  
City,State,Zip: DFW AIRPORT, TX  
Facility ID: Not reported  
LPST Id: 120545  
Facility Location: Not reported  
TCEQ Region# and City: REGION 04 - DFW METROPLEX  
Region City: Not reported  
Discovered Date: 04/12/2018  
Entered Date: 07/27/2018  
Reported Date: 04/12/2018  
Closure Date: 11/14/2018  
Priority: 3.5 - A DESIGNATED MAJOR OR MINOR AQUIFER IS IMPACTED  
Program: 1 - RPR  
CA Status: 6P - FINAL PENDING WELL PLUG  
Priority Description: Not reported  
**Status: Not reported**  
Coordinators Primary: Not reported  
Coordinators RPR: Not reported  
Responsible Party Name: Not reported  
Responsible Party Contact: Not reported  
Responsible Party Address: Not reported  
Responsible Party City,St,Zip: Not reported  
Responsible Party Telephone: Not reported  
Reported Date: 04/12/2018  
Case Start Date: 11/14/2018  
Reference Number: RN102660396  
Project Manager: RMONK

**TX Financial Assurance 2:**

Name: DFW INTERNATIONAL AIRPORT  
Address: 3080 CARBON RD  
City,State,Zip: DFW AIRPORT, TX 75261  
Region: 2  
Facility ID: 58447  
Finass ID: 199434  
AI: 31044  
Mechanism Type Other: Not reported  
Multiple Mechanism Types: N  
Coverage Amt per Annual Aggregate: OVER 2,000,000  
Meets Financial Assurance Req Flag: Y  
Financial Responsibility Type: INSURANCE OR RISK RETENTION  
Corrective Action MET Flag: Y  
3rd Party MET Flag: Y  
Financial Assurance Begin Date: 10/15/2017  
Date Financial Assurance Form Rec: Not reported  
Issuer Name: INDIAN HARBOR INS CO  
Issuer Phone: Not reported  
Policy Number: PEC0050773  
Coverage Amount: OVER 2,000,000  
Coverage Expiration Date: 10/15/2018  
Ins Premium Pre-Paid For Entire Yr: No

Map ID  
Direction  
Distance  
Elevation

MAP FINDINGS

Site

Database(s)

EDR ID Number  
EPA ID Number

**DFW INTERNATIONAL AIRPORT (Continued)**

**U001258108**

Proof of Financial Assurance: Yes

Name: DFW INTERNATIONAL AIRPORT  
Address: 3080 CARBON RD  
City,State,Zip: DFW AIRPORT, TX 75261  
Region: 2  
Facility ID: 58447  
Finass ID: 125655  
AI: 31044  
Mechanism Type Other: Not reported  
Multiple Mechanism Types: N  
Coverage Amt per Annual Aggregate: 2,000,000  
Meets Financial Assurance Req Flag: Y  
Financial Responsibility Type: FINANCIAL TEST  
Corrective Action MET Flag: Y  
3rd Party MET Flag: Y  
Financial Assurance Begin Date: 03/25/2014  
Date Financial Assurance Form Rec: Not reported  
Issuer Name: SELF(FIN TEST OR LOCAL GOV FT)  
Issuer Phone: Not reported  
Policy Number: Not reported  
Coverage Amount: 2,000,000  
Coverage Expiration Date: 07/25/2015  
Ins Premium Pre-Paid For Entire Yr: No  
Proof of Financial Assurance: Yes

Name: DFW INTERNATIONAL AIRPORT  
Address: 3080 CARBON RD  
City,State,Zip: DFW AIRPORT, TX 75261  
Region: 2  
Facility ID: 58447  
Finass ID: 110250  
AI: 31044  
Mechanism Type Other: Not reported  
Multiple Mechanism Types: N  
Coverage Amt per Annual Aggregate: 1,000,000  
Meets Financial Assurance Req Flag: Y  
Financial Responsibility Type: INSURANCE OR RISK RETENTION  
Corrective Action MET Flag: Y  
3rd Party MET Flag: Y  
Financial Assurance Begin Date: 03/16/2013  
Date Financial Assurance Form Rec: Not reported  
Issuer Name: AMERICAN SAFETY INDEM CO  
Issuer Phone: Not reported  
Policy Number: EIL008799-12-05  
Coverage Amount: 1,000,000  
Coverage Expiration Date: 03/16/2014  
Ins Premium Pre-Paid For Entire Yr: No  
Proof of Financial Assurance: Yes

Name: DFW INTERNATIONAL AIRPORT  
Address: 3080 CARBON RD  
City,State,Zip: DFW AIRPORT, TX 75261  
Region: 2  
Facility ID: 58447  
Finass ID: 42701  
AI: 31044

Map ID  
Direction  
Distance  
Elevation

MAP FINDINGS

Site

Database(s)

EDR ID Number  
EPA ID Number

**DFW INTERNATIONAL AIRPORT (Continued)**

**U001258108**

Mechanism Type Other: Not reported  
Multiple Mechanism Types: N  
Coverage Amt per Annual Aggregate: Not reported  
Meets Financial Assurance Req Flag: Not reported  
Financial Responsibility Type: INSURANCE OR RISK RETENTION  
Corrective Action MET Flag: Y  
3rd Party MET Flag: Y  
Financial Assurance Begin Date: 09/30/1993  
Date Financial Assurance Form Rec: Not reported  
Issuer Name: Not reported  
Issuer Phone: Not reported  
Policy Number: Unknown  
Coverage Amount: 0  
Coverage Expiration Date: 01/01/1901  
Ins Premium Pre-Paid For Entire Yr: No  
Proof of Financial Assurance: No

Name: DFW INTERNATIONAL AIRPORT  
Address: 3080 CARBON RD  
City,State,Zip: DFW AIRPORT, TX 75261  
Region: 2  
Facility ID: 58444  
Finass ID: 125654  
AI: 23813  
Mechanism Type Other: Not reported  
Multiple Mechanism Types: N  
Coverage Amt per Annual Aggregate: 2,000,000  
Meets Financial Assurance Req Flag: Y  
Financial Responsibility Type: FINANCIAL TEST  
Corrective Action MET Flag: Y  
3rd Party MET Flag: Y  
Financial Assurance Begin Date: 03/25/2014  
Date Financial Assurance Form Rec: Not reported  
Issuer Name: SELF(FIN TEST OR LOCAL GOV FT)  
Issuer Phone: Not reported  
Policy Number: Not reported  
Coverage Amount: 2,000,000  
Coverage Expiration Date: 07/25/2015  
Ins Premium Pre-Paid For Entire Yr: No  
Proof of Financial Assurance: Yes

Name: DFW INTERNATIONAL AIRPORT  
Address: 3080 CARBON RD  
City,State,Zip: DFW AIRPORT, TX 75261  
Region: 2  
Facility ID: 58444  
Finass ID: 110249  
AI: 23813  
Mechanism Type Other: Not reported  
Multiple Mechanism Types: N  
Coverage Amt per Annual Aggregate: 1,000,000  
Meets Financial Assurance Req Flag: Y  
Financial Responsibility Type: INSURANCE OR RISK RETENTION  
Corrective Action MET Flag: Y  
3rd Party MET Flag: Y  
Financial Assurance Begin Date: 03/16/2013  
Date Financial Assurance Form Rec: Not reported

Map ID  
Direction  
Distance  
Elevation

MAP FINDINGS

Site

Database(s)

EDR ID Number  
EPA ID Number

**DFW INTERNATIONAL AIRPORT (Continued)**

**U001258108**

Issuer Name: AMERICAN SAFETY INDEM CO  
Issuer Phone: Not reported  
Policy Number: EIL008799-12-05  
Coverage Amount: 1,000,000  
Coverage Expiration Date: 03/16/2014  
Ins Premium Pre-Paid For Entire Yr: No  
Proof of Financial Assurance: Yes

Name: DFW INTERNATIONAL AIRPORT  
Address: 3080 CARBON RD  
City,State,Zip: DFW AIRPORT, TX 75261  
Region: 2  
Facility ID: 58444  
Finass ID: 42699  
AI: 23813  
Mechanism Type Other: Not reported  
Multiple Mechanism Types: N  
Coverage Amt per Annual Aggregate: Not reported  
Meets Financial Assurance Req Flag: Not reported  
Financial Responsibility Type: INSURANCE OR RISK RETENTION  
Corrective Action MET Flag: Y  
3rd Party MET Flag: Y  
Financial Assurance Begin Date: 09/30/1993  
Date Financial Assurance Form Rec: Not reported  
Issuer Name: Not reported  
Issuer Phone: Not reported  
Policy Number: Unknown  
Coverage Amount: 0  
Coverage Expiration Date: 01/01/1901  
Ins Premium Pre-Paid For Entire Yr: No  
Proof of Financial Assurance: No

**GCC:**

Name: FORMER BUDGET RENT A CAR SOUTH FACILITY  
Address: 3080 CARBON RD  
City,State,Zip: DFW AIRPORT, TX  
Division: REM/PST  
New Cases: \*  
File Number: 120545  
Contamination Description: UNKNOWN  
Date Of Earliest Known Contamination Confirmation: 4/12/2018  
Enforcement Status - Level Of Agency Response: -  
Enforcement Status - Site Activity Status: 2/L2 -  
Data Quality 1: E,Q  
Section 5236: Not reported  
Type: GROUNDWATER CONTAMINATION CASE DESCRIPTION BY COUNTY TEXAS COMMISSION ON ENVIRONMENTAL QUALITY  
Agency: Not reported  
Section: Not reported  
Year Deleted: Not reported  
Location: Not reported  
Data Quality 2: Not reported

Map ID  
 Direction  
 Distance  
 Elevation

MAP FINDINGS

Site

Database(s)

EDR ID Number  
 EPA ID Number

**E37**  
**South**  
**1/4-1/2**  
**0.352 mi.**  
**1857 ft.**

**HERTZ RENTAL CAR**  
**3080 E 30TH**  
**DALLAS, TX 75261**

**Site 18 of 18 in cluster E**

**LPST** **S116704300**  
**N/A**

**Relative:**  
**Higher**

**Actual:**  
**571 ft.**

**LPST:**  
 Name: HERTZ RENTAL CAR  
 Address: 3080 E 30TH  
 City,State,Zip: DALLAS, TX 75261  
 Facility ID: 0031385  
 LPST Id: 098686  
 Facility Location: BLDG 5 S SERVICE CENTER  
 TCEQ Region# and City: REGION 04 - DFW METROPLEX  
 Region City: ARLINGTON  
 Discovered Date: 04/17/1991  
 Entered Date: 04/19/1991  
 Reported Date: 04/18/1991  
 Closure Date: 06/08/1999  
 Priority: 4.1 - GW IMPACTED NO APPARENT THREATS OR IMPACTS TO RECEPTORS  
 Program: 1 - RPR  
 CA Status: 6A - FINAL CONCURRENCE ISSUED  
 Priority Description: Groundwater is affected.  
**Status: FINAL CONCURRENCE ISSUED, CASE CLOSED**  
 Coordinators Primary: 1/1P/1/2  
 Coordinators RPR: TOI  
 Responsible Party Name: Not reported  
 Responsible Party Contact: SUSAN PINERA  
 Responsible Party Address: 225 BRAE BLVD  
 Responsible Party City,St,Zip: PARK RIDGE, NJ 07656  
 Responsible Party Telephone: 201/307-2547  
 Reported Date: 04/18/1991  
 Case Start Date: 06/08/1999  
 Reference Number: RN102660081  
 Project Manager: TISIAHIL

**38**  
**SSE**  
**1/4-1/2**  
**0.397 mi.**  
**2097 ft.**

**DALLAS FORT WORTH INTERNATIONAL AIRPORT**  
**3100 E 30TH ST**  
**DFW AIRPORT, TX 75261**

**RCRA NonGen / NLR** **1000101506**  
**FINDS** **TXD982290918**  
**ECHO**  
**Financial Assurance**  
**Ind. Haz Waste**  
**RDR**

**Relative:**  
**Higher**

**Actual:**  
**573 ft.**

**RCRA Listings:**  
 Date Form Received by Agency: 20190319  
 Handler Name: Dallas Fort Worth International Airport  
 Handler Address: 3100 E 30TH ST  
 Handler City,State,Zip: DFW AIRPORT, TX 75261  
 EPA ID: TXD982290918  
 Contact Name: RICHARD BOSSE  
 Contact Address: PO BOX 619428  
 Contact City,State,Zip: DALLAS, TX 75261-9428  
 Contact Telephone: 972-574-0254  
 Contact Fax: Not reported  
 Contact Email: Not reported  
 Contact Title: ENVIRONMENTAL MANAGER  
 EPA Region: 06  
 Land Type: Private  
 Federal Waste Generator Description: Not a generator, verified  
 Non-Notifier: Not reported

Map ID  
 Direction  
 Distance  
 Elevation

MAP FINDINGS

Site

Database(s)

EDR ID Number  
 EPA ID Number

**DALLAS FORT WORTH INTERNATIONAL AIRPORT (Continued)**

**1000101506**

Biennial Report Cycle:	Not reported
Accessibility:	Not reported
Active Site Indicator:	Not reported
State District Owner:	Not reported
State District:	Not reported
Mailing Address:	PO BOX 619428
Mailing City,State,Zip:	DALLAS, TX 75261-9428
Owner Name:	Dallas-Ft Worth International Airport Bo
Owner Type:	Private
Operator Name:	Dallas-Ft Worth International Airport Bo
Operator Type:	Private
Short-Term Generator Activity:	No
Importer Activity:	No
Mixed Waste Generator:	No
Transporter Activity:	No
Transfer Facility Activity:	No
Recycler Activity with Storage:	No
Small Quantity On-Site Burner Exemption:	No
Smelting Melting and Refining Furnace Exemption:	No
Underground Injection Control:	No
Off-Site Waste Receipt:	No
Universal Waste Indicator:	No
Universal Waste Destination Facility:	No
Federal Universal Waste:	No
Active Site State-Reg Handler:	---
Federal Facility Indicator:	Not reported
Hazardous Secondary Material Indicator:	NN
Sub-Part K Indicator:	Not reported
2018 GPRA Permit Baseline:	Not on the Baseline
2018 GPRA Renewals Baseline:	Not on the Baseline
202 GPRA Corrective Action Baseline:	No
Subject to Corrective Action Universe:	No
Non-TSDFs Where RCRA CA has Been Imposed Universe:	No
Corrective Action Priority Ranking:	No NCAPS ranking
Environmental Control Indicator:	No
Institutional Control Indicator:	No
Human Exposure Controls Indicator:	N/A
Groundwater Controls Indicator:	N/A
Significant Non-Complier Universe:	No
Unaddressed Significant Non-Complier Universe:	No
Addressed Significant Non-Complier Universe:	No
Significant Non-Complier With a Compliance Schedule Universe:	No
Financial Assurance Required:	Not reported
Handler Date of Last Change:	20190415
Recognized Trader-Importer:	No
Recognized Trader-Exporter:	No
Importer of Spent Lead Acid Batteries:	No
Exporter of Spent Lead Acid Batteries:	No
Recycler Activity Without Storage:	Not reported
Manifest Broker:	Not reported
Sub-Part P Indicator:	No

Hazardous Waste Summary:

Waste Code:	D000
Waste Description:	Not Defined

Map ID  
Direction  
Distance  
Elevation

MAP FINDINGS

Site

Database(s)

EDR ID Number  
EPA ID Number

DALLAS FORT WORTH INTERNATIONAL AIRPORT (Continued)

1000101506

Waste Code:	D001
Waste Description:	Ignitable Waste
Waste Code:	D002
Waste Description:	Corrosive Waste
Waste Code:	D003
Waste Description:	Reactive Waste
Waste Code:	D005
Waste Description:	Barium
Waste Code:	D006
Waste Description:	Cadmium
Waste Code:	D007
Waste Description:	Chromium
Waste Code:	D008
Waste Description:	Lead
Waste Code:	D009
Waste Description:	Mercury
Waste Code:	D018
Waste Description:	Benzene
Waste Code:	D020
Waste Description:	Chlordane
Waste Code:	D027
Waste Description:	1,4-Dichlorobenzene
Waste Code:	D039
Waste Description:	Tetrachloroethylene
Waste Code:	F001
Waste Description:	The Following Spent Halogenated Solvents Used In Degreasing: Tetrachloroethylene, Trichloroethylene, Methylene Chloride, 1,1,1-Trichloroethane, Carbon Tetrachloride And Chlorinated Fluorocarbons; All Spent Solvent Mixtures/Blends Used In Degreasing Containing, Before Use, A Total Of Ten Percent Or More (By Volume) Of One Or More Of The Above Halogenated Solvents Or Those Solvents Listed In F002, F004, And F005; And Still Bottoms From The Recovery Of These Spent Solvents And Spent Solvent Mixtures.
Waste Code:	F002
Waste Description:	The Following Spent Halogenated Solvents: Tetrachloroethylene, Methylene Chloride, Trichloroethylene, 1,1,1-Trichloroethane, Chlorobenzene, 1,1,2-Trichloro-1,2,2-Trifluoroethane, Ortho-Dichlorobenzene, Trichlorofluoromethane, And 1,1,2, Trichloroethane; All Spent Solvent Mixtures/Blends Containing, Before Use, A Total Of Ten Percent Or More (By Volume) Of One Or More Of The Above Halogenated Solvents Or Those Solvents Listed In F001, F004, And F005; And Still Bottoms From The Recovery Of These Spent Solvents And Spent Solvent Mixtures.

Map ID  
Direction  
Distance  
Elevation

MAP FINDINGS

Site

Database(s)

EDR ID Number  
EPA ID Number

DALLAS FORT WORTH INTERNATIONAL AIRPORT (Continued)

1000101506

Waste Code: F003  
Waste Description: The Following Spent Nonhalogenated Solvents: Xylene, Acetone, Ethyl Acetate, Ethyl Benzene, Ethyl Ether, Methyl Isobutyl Ketone, N-Butyl Alcohol, Cyclohexanone, And Methanol; All Spent Solvent Mixtures/Blends Containing, Before Use, Only The Above Spent Nonhalogenated Solvents; And All Spent Solvent Mixtures/Blends Containing, Before Use, One Or More Of The Above Nonhalogenated Solvents, And A Total Of Ten Percent Or More (By Volume) Of One Or More Of Those Solvents Listed In F001, F002, F004, And F005; And Still Bottoms From The Recovery Of These Spent Solvents And Spent Solvent Mixtures.

Waste Code: F005  
Waste Description: The Following Spent Nonhalogenated Solvents: Toluene, Methyl Ethyl Ketone, Carbon Disulfide, Isobutanol, Pyridine, Benzene, 2-Ethoxyethanol, And 2-Nitropropane; All Spent Solvent Mixtures/Blends Containing, Before Use, A Total Of Ten Percent Or More (By Volume) Of One Or More Of The Above Nonhalogenated Solvents Or Those Solvents Listed In F001, F002, Or F004; And Still Bottoms From The Recovery Of These Spent Solvents And Spent Solvent Mixtures.

Waste Code: U036  
Waste Description: 4,7-Methano-1h-Indene, 1,2,4,5,6,7,8,8-Octachloro-2,3,3a,4,7,7a-Hexahydro- (Or) Chlordane, Alpha & Gamma Isomers

Waste Code: U115  
Waste Description: Ethylene Oxide (I,T) (Or) Oxirane (I,T)

Handler - Owner Operator:

Owner/Operator Indicator: Operator  
Owner/Operator Name: DALLAS-FT WORTH INTERNATIONAL AIRPORT BO  
Legal Status: Private  
Date Became Current: 18000101  
Date Ended Current: Not reported  
Owner/Operator Address: PO BOX 619428  
Owner/Operator City,State,Zip: DALLAS, TX 75261-9428  
Owner/Operator Telephone: 972-574-0254  
Owner/Operator Telephone Ext: Not reported  
Owner/Operator Fax: Not reported  
Owner/Operator Email: Not reported

Owner/Operator Indicator: Owner  
Owner/Operator Name: DALLAS FORT WORTH AIRPORT BOARD  
Legal Status: Municipal  
Date Became Current: 20020313  
Date Ended Current: Not reported  
Owner/Operator Address: PO DRAWER 619428  
Owner/Operator City,State,Zip: DALLAS, TX 75261  
Owner/Operator Telephone: Not reported  
Owner/Operator Telephone Ext: Not reported  
Owner/Operator Fax: Not reported  
Owner/Operator Email: Not reported

Owner/Operator Indicator: Operator  
Owner/Operator Name: DALLAS FORT WORTH AIRPORT BOARD  
Legal Status: Municipal



Map ID  
Direction  
Distance  
Elevation

MAP FINDINGS

Site

Database(s)

EDR ID Number  
EPA ID Number

**DALLAS FORT WORTH INTERNATIONAL AIRPORT (Continued)**

**1000101506**

Date Became Current: 20020313  
Date Ended Current: Not reported  
Owner/Operator Address: PO DRAWER 619428  
Owner/Operator City,State,Zip: DALLAS, TX 75261  
Owner/Operator Telephone: Not reported  
Owner/Operator Telephone Ext: Not reported  
Owner/Operator Fax: Not reported  
Owner/Operator Email: Not reported

Owner/Operator Indicator: Owner  
Owner/Operator Name: DALLAS FORT WORTH AIRPORT BOARD  
Legal Status: Municipal  
Date Became Current: 20051129  
Date Ended Current: Not reported  
Owner/Operator Address: PO DRAWER 619428  
Owner/Operator City,State,Zip: DALLAS, TX 75261  
Owner/Operator Telephone: Not reported  
Owner/Operator Telephone Ext: Not reported  
Owner/Operator Fax: Not reported  
Owner/Operator Email: Not reported

Owner/Operator Indicator: Operator  
Owner/Operator Name: DALLAS FORT WORTH AIRPORT BOARD  
Legal Status: Municipal  
Date Became Current: 20051129  
Date Ended Current: Not reported  
Owner/Operator Address: PO DRAWER 619428  
Owner/Operator City,State,Zip: DALLAS, TX 75261  
Owner/Operator Telephone: Not reported  
Owner/Operator Telephone Ext: Not reported  
Owner/Operator Fax: Not reported  
Owner/Operator Email: Not reported

Owner/Operator Indicator: Owner  
Owner/Operator Name: DFW AIRPORT BOARD  
Legal Status: Municipal  
Date Became Current: Not reported  
Date Ended Current: Not reported  
Owner/Operator Address: PO DRAWER 619428  
Owner/Operator City,State,Zip: DFW AIRPORT, TX 75261-9428  
Owner/Operator Telephone: 214-574-9971  
Owner/Operator Telephone Ext: Not reported  
Owner/Operator Fax: Not reported  
Owner/Operator Email: Not reported

Owner/Operator Indicator: Owner  
Owner/Operator Name: DALLAS-FT WORTH INTERNATIONAL AIRPORT BO  
Legal Status: Private  
Date Became Current: 18000101  
Date Ended Current: Not reported  
Owner/Operator Address: PO BOX 619428  
Owner/Operator City,State,Zip: DALLAS, TX 75261-9428  
Owner/Operator Telephone: 972-574-0254  
Owner/Operator Telephone Ext: Not reported  
Owner/Operator Fax: Not reported  
Owner/Operator Email: Not reported

Map ID  
Direction  
Distance  
Elevation

MAP FINDINGS

Site

Database(s)

EDR ID Number  
EPA ID Number

**DALLAS FORT WORTH INTERNATIONAL AIRPORT (Continued)**

**1000101506**

Historic Generators:

Receive Date: 19960823  
Handler Name: DALLAS FORT WORTH INTERNATIONAL AIRPORT  
Federal Waste Generator Description: Large Quantity Generator  
State District Owner: Tx  
Large Quantity Handler of Universal Waste: No  
Recognized Trader Importer: No  
Recognized Trader Exporter: No  
Spent Lead Acid Battery Importer: No  
Spent Lead Acid Battery Exporter: No  
Current Record: No  
Non Storage Recycler Activity: Not reported  
Electronic Manifest Broker: Not reported

Receive Date: 20020313  
Handler Name: DALLAS FORT WORTH INTERNATIONAL AIRPORT  
Federal Waste Generator Description: Not a generator, verified  
State District Owner: Tx  
Large Quantity Handler of Universal Waste: No  
Recognized Trader Importer: No  
Recognized Trader Exporter: No  
Spent Lead Acid Battery Importer: No  
Spent Lead Acid Battery Exporter: No  
Current Record: No  
Non Storage Recycler Activity: Not reported  
Electronic Manifest Broker: Not reported

Receive Date: 20051129  
Handler Name: DALLAS FORT WORTH INTERNATIONAL AIRPORT  
Federal Waste Generator Description: Not a generator, verified  
State District Owner: Tx  
Large Quantity Handler of Universal Waste: No  
Recognized Trader Importer: No  
Recognized Trader Exporter: No  
Spent Lead Acid Battery Importer: No  
Spent Lead Acid Battery Exporter: No  
Current Record: No  
Non Storage Recycler Activity: Not reported  
Electronic Manifest Broker: Not reported

Receive Date: 20190319  
Handler Name: DALLAS FORT WORTH INTERNATIONAL AIRPORT  
Federal Waste Generator Description: Not a generator, verified  
State District Owner: Not reported  
Large Quantity Handler of Universal Waste: No  
Recognized Trader Importer: No  
Recognized Trader Exporter: No  
Spent Lead Acid Battery Importer: No  
Spent Lead Acid Battery Exporter: No  
Current Record: Yes  
Non Storage Recycler Activity: Not reported  
Electronic Manifest Broker: Not reported

Receive Date: 19900301  
Handler Name: DFW AIRPORT FACILITY MAINT  
Federal Waste Generator Description: Large Quantity Generator  
State District Owner: Not reported

Map ID  
Direction  
Distance  
Elevation

MAP FINDINGS

Site

Database(s)

EDR ID Number  
EPA ID Number

**DALLAS FORT WORTH INTERNATIONAL AIRPORT (Continued)**

**1000101506**

Large Quantity Handler of Universal Waste: No  
Recognized Trader Importer: No  
Recognized Trader Exporter: No  
Spent Lead Acid Battery Importer: No  
Spent Lead Acid Battery Exporter: No  
Current Record: No  
Non Storage Recycler Activity: Not reported  
Electronic Manifest Broker: Not reported

Receive Date: 19940301  
Handler Name: DFW AIRPORT MAINTENANCE FACILITY  
Federal Waste Generator Description: Large Quantity Generator  
State District Owner: Not reported  
Large Quantity Handler of Universal Waste: No  
Recognized Trader Importer: No  
Recognized Trader Exporter: No  
Spent Lead Acid Battery Importer: No  
Spent Lead Acid Battery Exporter: No  
Current Record: No  
Non Storage Recycler Activity: Not reported  
Electronic Manifest Broker: Not reported

List of NAICS Codes and Descriptions:

NAICS Code: 488119  
NAICS Description: OTHER AIRPORT OPERATIONS

Facility Has Received Notices of Violations:

Violations: No Violations Found

Evaluation Action Summary:

Evaluations: No Evaluations Found

FINDS:

Registry ID: 110064297194

[Click Here for FRS Facility Detail Report:](#)

Environmental Interest/Information System:

RCRAInfo is a national information system that supports the Resource Conservation and Recovery Act (RCRA) program through the tracking of events and activities related to facilities that generate, transport, and treat, store, or dispose of hazardous waste. RCRAInfo allows RCRA program staff to track the notification, permit, compliance, and corrective action activities required under RCRA.

[Click this hyperlink](#) while viewing on your computer to access additional FINDS: detail in the EDR Site Report.

ECHO:

Envid: 1000101506  
Registry ID: 110064297194  
DFR URL: <http://echo.epa.gov/detailed-facility-report?fid=110064297194>  
Name: DALLAS FORT WORTH INTERNATIONAL AIRPORT  
Address: 3100 E 30TH ST  
City,State,Zip: DFW AIRPORT, TX 75261

Map ID  
Direction  
Distance  
Elevation

MAP FINDINGS

Site

Database(s)

EDR ID Number  
EPA ID Number

DALLAS FORT WORTH INTERNATIONAL AIRPORT (Continued)

1000101506

TX Financial Assurance 2:

Name: DFW INTERNATIONAL AIRPORT  
Address: 3003 S SERVICE RD  
City,State,Zip: DFW AIRPORT, TX 75261  
Region: 2  
Facility ID: 58443  
Finass ID: 268798  
AI: 21747  
Mechanism Type Other: Not reported  
Multiple Mechanism Types: Not reported  
Coverage Amt per Annual Aggregate: 1,000,000  
Meets Financial Assurance Req Flag: Y  
Financial Responsibility Type: INSURANCE OR RISK RETENTION  
Corrective Action MET Flag: Y  
3rd Party MET Flag: Y  
Financial Assurance Begin Date: 10/15/2021  
Date Financial Assurance Form Rec: Not reported  
Issuer Name: GREAT AMERICAN ALLIANCE INS CO  
Issuer Phone: 0 513 3695000  
Policy Number: PRE E379433 00  
Coverage Amount: OVER 2,000,000  
Coverage Expiration Date: 10/15/2022  
Ins Premium Pre-Paid For Entire Yr: Yes  
Proof of Financial Assurance: Yes

Name: DFW INTERNATIONAL AIRPORT  
Address: 3003 S SERVICE RD  
City,State,Zip: DFW AIRPORT, TX 75261  
Region: 2  
Facility ID: 58443  
Finass ID: 251494  
AI: 21747  
Mechanism Type Other: Not reported  
Multiple Mechanism Types: N  
Coverage Amt per Annual Aggregate: 1,000,000  
Meets Financial Assurance Req Flag: Y  
Financial Responsibility Type: INSURANCE OR RISK RETENTION  
Corrective Action MET Flag: Y  
3rd Party MET Flag: Y  
Financial Assurance Begin Date: 10/15/2020  
Date Financial Assurance Form Rec: Not reported  
Issuer Name: GREAT AMERICAN ALLIANCE INS CO  
Issuer Phone: Not reported  
Policy Number: PRE E379433 02  
Coverage Amount: 1,000,000  
Coverage Expiration Date: 10/15/2021  
Ins Premium Pre-Paid For Entire Yr: No  
Proof of Financial Assurance: Yes

Name: DFW INTERNATIONAL AIRPORT  
Address: 3003 S SERVICE RD  
City,State,Zip: DFW AIRPORT, TX 75261  
Region: 2  
Facility ID: 58443  
Finass ID: 233606  
AI: 21747  
Mechanism Type Other: Not reported

Map ID  
Direction  
Distance  
Elevation

MAP FINDINGS

Site

Database(s)

EDR ID Number  
EPA ID Number

DALLAS FORT WORTH INTERNATIONAL AIRPORT (Continued)

1000101506

Multiple Mechanism Types: N  
Coverage Amt per Annual Aggregate: 1,000,000  
Meets Financial Assurance Req Flag: Y  
Financial Responsibility Type: INSURANCE OR RISK RETENTION  
Corrective Action MET Flag: Y  
3rd Party MET Flag: Y  
Financial Assurance Begin Date: 10/15/2019  
Date Financial Assurance Form Rec: Not reported  
Issuer Name: GREAT AMERICAN ALLIANCE INS CO  
Issuer Phone: Not reported  
Policy Number: PRE E379433 00  
Coverage Amount: 1,000,000  
Coverage Expiration Date: 10/15/2020  
Ins Premium Pre-Paid For Entire Yr: No  
Proof of Financial Assurance: Yes

Name: DFW INTERNATIONAL AIRPORT  
Address: 3003 S SERVICE RD  
City,State,Zip: DFW AIRPORT, TX 75261  
Region: 2  
Facility ID: 58443  
Finass ID: 216414  
AI: 21747  
Mechanism Type Other: Not reported  
Multiple Mechanism Types: N  
Coverage Amt per Annual Aggregate: 1,000,000  
Meets Financial Assurance Req Flag: Y  
Financial Responsibility Type: INSURANCE OR RISK RETENTION  
Corrective Action MET Flag: Y  
3rd Party MET Flag: Y  
Financial Assurance Begin Date: 10/15/2018  
Date Financial Assurance Form Rec: Not reported  
Issuer Name: GREAT AMERICAN ALLIANCE INS CO  
Issuer Phone: Not reported  
Policy Number: PRE E379433 00  
Coverage Amount: 1,000,000  
Coverage Expiration Date: 10/15/2019  
Ins Premium Pre-Paid For Entire Yr: No  
Proof of Financial Assurance: Yes

Name: DFW INTERNATIONAL AIRPORT  
Address: 3003 S SERVICE RD  
City,State,Zip: DFW AIRPORT, TX 75261  
Region: 2  
Facility ID: 58443  
Finass ID: 199433  
AI: 21747  
Mechanism Type Other: Not reported  
Multiple Mechanism Types: N  
Coverage Amt per Annual Aggregate: OVER 2,000,000  
Meets Financial Assurance Req Flag: Y  
Financial Responsibility Type: INSURANCE OR RISK RETENTION  
Corrective Action MET Flag: Y  
3rd Party MET Flag: Y  
Financial Assurance Begin Date: 10/15/2017  
Date Financial Assurance Form Rec: Not reported  
Issuer Name: INDIAN HARBOR INS CO

Map ID  
Direction  
Distance  
Elevation

MAP FINDINGS

Site

Database(s)

EDR ID Number  
EPA ID Number

DALLAS FORT WORTH INTERNATIONAL AIRPORT (Continued)

1000101506

Issuer Phone: Not reported  
Policy Number: PEC0050773  
Coverage Amount: OVER 2,000,000  
Coverage Expiration Date: 10/15/2018  
Ins Premium Pre-Paid For Entire Yr: No  
Proof of Financial Assurance: Yes

Name: DFW INTERNATIONAL AIRPORT  
Address: 3003 S SERVICE RD  
City,State,Zip: DFW AIRPORT, TX 75261  
Region: 2  
Facility ID: 58443  
Finass ID: 181771  
AI: 21747  
Mechanism Type Other: Not reported  
Multiple Mechanism Types: N  
Coverage Amt per Annual Aggregate: 1,000,000  
Meets Financial Assurance Req Flag: Y  
Financial Responsibility Type: INSURANCE OR RISK RETENTION  
Corrective Action MET Flag: Y  
3rd Party MET Flag: Y  
Financial Assurance Begin Date: 03/16/2016  
Date Financial Assurance Form Rec: Not reported  
Issuer Name: CRUM & FORSTER SPECIALTY INS  
Issuer Phone: Not reported  
Policy Number: PLL 101586  
Coverage Amount: 1,000,000  
Coverage Expiration Date: 03/16/2018  
Ins Premium Pre-Paid For Entire Yr: No  
Proof of Financial Assurance: Yes

Name: DFW INTERNATIONAL AIRPORT  
Address: 3003 S SERVICE RD  
City,State,Zip: DFW AIRPORT, TX 75261  
Region: 2  
Facility ID: 58443  
Finass ID: 145150  
AI: 21747  
Mechanism Type Other: Not reported  
Multiple Mechanism Types: N  
Coverage Amt per Annual Aggregate: 1,000,000  
Meets Financial Assurance Req Flag: Y  
Financial Responsibility Type: INSURANCE OR RISK RETENTION  
Corrective Action MET Flag: Y  
3rd Party MET Flag: Y  
Financial Assurance Begin Date: 03/16/2015  
Date Financial Assurance Form Rec: Not reported  
Issuer Name: CRUM & FORSTER SPECIALTY INS  
Issuer Phone: Not reported  
Policy Number: PLL-101586  
Coverage Amount: 1,000,000  
Coverage Expiration Date: 03/16/2017  
Ins Premium Pre-Paid For Entire Yr: No  
Proof of Financial Assurance: Yes

Name: DFW INTERNATIONAL AIRPORT  
Address: 3003 S SERVICE RD

Map ID  
Direction  
Distance  
Elevation

MAP FINDINGS

Site

Database(s)

EDR ID Number  
EPA ID Number

**DALLAS FORT WORTH INTERNATIONAL AIRPORT (Continued)**

**1000101506**

City,State,Zip: DFW AIRPORT, TX 75261  
Region: 2  
Facility ID: 58443  
Finass ID: 125653  
AI: 21747  
Mechanism Type Other: Not reported  
Multiple Mechanism Types: N  
Coverage Amt per Annual Aggregate: 2,000,000  
Meets Financial Assurance Req Flag: Y  
Financial Responsibility Type: FINANCIAL TEST  
Corrective Action MET Flag: Y  
3rd Party MET Flag: Y  
Financial Assurance Begin Date: 03/25/2014  
Date Financial Assurance Form Rec: Not reported  
Issuer Name: SELF(FIN TEST OR LOCAL GOV FT)  
Issuer Phone: Not reported  
Policy Number: Not reported  
Coverage Amount: 2,000,000  
Coverage Expiration Date: 07/25/2015  
Ins Premium Pre-Paid For Entire Yr: No  
Proof of Financial Assurance: Yes

Name: DFW INTERNATIONAL AIRPORT  
Address: 3003 S SERVICE RD  
City,State,Zip: DFW AIRPORT, TX 75261  
Region: 2  
Facility ID: 58443  
Finass ID: 4081  
AI: 21747  
Mechanism Type Other: Not reported  
Multiple Mechanism Types: N  
Coverage Amt per Annual Aggregate: Not reported  
Meets Financial Assurance Req Flag: Not reported  
Financial Responsibility Type: INSURANCE OR RISK RETENTION  
Corrective Action MET Flag: Y  
3rd Party MET Flag: Y  
Financial Assurance Begin Date: 03/16/2012  
Date Financial Assurance Form Rec: Not reported  
Issuer Name: AMERICAN SAFETY INDEM CO  
Issuer Phone: 1 972 9735567  
Policy Number: EIL008799-12-05  
Coverage Amount: 1,000,000  
Coverage Expiration Date: 03/16/2015  
Ins Premium Pre-Paid For Entire Yr: No  
Proof of Financial Assurance: Yes

Name: DFW INTERNATIONAL AIRPORT  
Address: 3003 S SERVICE RD  
City,State,Zip: DFW AIRPORT, TX 75261  
Region: 2  
Facility ID: 58443  
Finass ID: 42692  
AI: 21747  
Mechanism Type Other: Not reported  
Multiple Mechanism Types: N  
Coverage Amt per Annual Aggregate: Not reported  
Meets Financial Assurance Req Flag: Not reported

Map ID  
Direction  
Distance  
Elevation

MAP FINDINGS

Site

Database(s)

EDR ID Number  
EPA ID Number

**DALLAS FORT WORTH INTERNATIONAL AIRPORT (Continued)**

**1000101506**

Financial Responsibility Type: INSURANCE OR RISK RETENTION  
Corrective Action MET Flag: Y  
3rd Party MET Flag: Y  
Financial Assurance Begin Date: 03/16/2012  
Date Financial Assurance Form Rec: Not reported  
Issuer Name: AMERICAN SAFETY INDEM CO  
Issuer Phone: Not reported  
Policy Number: EIL008799-12-05  
Coverage Amount: 1000000  
Coverage Expiration Date: 03/16/2015  
Ins Premium Pre-Paid For Entire Yr: No  
Proof of Financial Assurance: Yes

Name: DFW INTERNATIONAL AIRPORT  
Address: 3003 S SERVICE RD  
City,State,Zip: DFW AIRPORT, TX 75261  
Region: 2  
Facility ID: 58443  
Finass ID: 110248  
AI: 21747  
Mechanism Type Other: Not reported  
Multiple Mechanism Types: N  
Coverage Amt per Annual Aggregate: 1,000,000  
Meets Financial Assurance Req Flag: Y  
Financial Responsibility Type: INSURANCE OR RISK RETENTION  
Corrective Action MET Flag: Y  
3rd Party MET Flag: Y  
Financial Assurance Begin Date: 03/16/2013  
Date Financial Assurance Form Rec: Not reported  
Issuer Name: AMERICAN SAFETY INDEM CO  
Issuer Phone: Not reported  
Policy Number: EIL008799-12-05  
Coverage Amount: 1,000,000  
Coverage Expiration Date: 03/16/2014  
Ins Premium Pre-Paid For Entire Yr: No  
Proof of Financial Assurance: Yes

Name: DFW INTERNATIONAL AIRPORT  
Address: 3003 S SERVICE RD  
City,State,Zip: DFW AIRPORT, TX 75261  
Region: 2  
Facility ID: 58443  
Finass ID: 42693  
AI: 21747  
Mechanism Type Other: Not reported  
Multiple Mechanism Types: N  
Coverage Amt per Annual Aggregate: Not reported  
Meets Financial Assurance Req Flag: Not reported  
Financial Responsibility Type: INSURANCE OR RISK RETENTION  
Corrective Action MET Flag: Y  
3rd Party MET Flag: Y  
Financial Assurance Begin Date: 01/31/2011  
Date Financial Assurance Form Rec: Not reported  
Issuer Name: AMERICAN SAFETY INDEM CO  
Issuer Phone: Not reported  
Policy Number: EIL008799-09-04  
Coverage Amount: 1000000



Map ID  
Direction  
Distance  
Elevation

MAP FINDINGS

Site

Database(s)

EDR ID Number  
EPA ID Number

**DALLAS FORT WORTH INTERNATIONAL AIRPORT (Continued)**

**1000101506**

Coverage Expiration Date: 03/16/2012  
Ins Premium Pre-Paid For Entire Yr: No  
Proof of Financial Assurance: Yes

Name: DFW INTERNATIONAL AIRPORT  
Address: 3003 S SERVICE RD  
City,State,Zip: DFW AIRPORT, TX 75261  
Region: 2  
Facility ID: 58443  
Finass ID: 42694  
AI: 21747  
Mechanism Type Other: Not reported  
Multiple Mechanism Types: N  
Coverage Amt per Annual Aggregate: Not reported  
Meets Financial Assurance Req Flag: Not reported  
Financial Responsibility Type: INSURANCE OR RISK RETENTION  
Corrective Action MET Flag: Y  
3rd Party MET Flag: Y  
Financial Assurance Begin Date: 03/16/2010  
Date Financial Assurance Form Rec: Not reported  
Issuer Name: AMERICAN SAFETY INDEM CO  
Issuer Phone: 1 856 4828788  
Policy Number: EIL008799-09-04  
Coverage Amount: 1000000  
Coverage Expiration Date: 03/16/2011  
Ins Premium Pre-Paid For Entire Yr: Yes  
Proof of Financial Assurance: Yes

Name: DFW INTERNATIONAL AIRPORT  
Address: 3003 S SERVICE RD  
City,State,Zip: DFW AIRPORT, TX 75261  
Region: 2  
Facility ID: 58443  
Finass ID: 42696  
AI: 21747  
Mechanism Type Other: Not reported  
Multiple Mechanism Types: N  
Coverage Amt per Annual Aggregate: Not reported  
Meets Financial Assurance Req Flag: Not reported  
Financial Responsibility Type: INSURANCE OR RISK RETENTION  
Corrective Action MET Flag: Y  
3rd Party MET Flag: Y  
Financial Assurance Begin Date: 02/16/2009  
Date Financial Assurance Form Rec: Not reported  
Issuer Name: AMERICAN SAFETY INDEM CO  
Issuer Phone: 1 856 4828788  
Policy Number: EIL008799-05-04  
Coverage Amount: 1000000  
Coverage Expiration Date: 02/16/2010  
Ins Premium Pre-Paid For Entire Yr: Yes  
Proof of Financial Assurance: Yes

Name: DFW INTERNATIONAL AIRPORT  
Address: 3003 S SERVICE RD  
City,State,Zip: DFW AIRPORT, TX 75261  
Region: 2  
Facility ID: 58443

Map ID  
Direction  
Distance  
Elevation

MAP FINDINGS

Site

Database(s)

EDR ID Number  
EPA ID Number

DALLAS FORT WORTH INTERNATIONAL AIRPORT (Continued)

1000101506

Finass ID: 42695  
AI: 21747  
Mechanism Type Other: Not reported  
Multiple Mechanism Types: N  
Coverage Amt per Annual Aggregate: Not reported  
Meets Financial Assurance Req Flag: Not reported  
Financial Responsibility Type: INSURANCE OR RISK RETENTION  
Corrective Action MET Flag: Y  
3rd Party MET Flag: Y  
Financial Assurance Begin Date: 02/16/2009  
Date Financial Assurance Form Rec: Not reported  
Issuer Name: AMERICAN SAFETY INDEM CO  
Issuer Phone: 1 856 4828788  
Policy Number: EIL008799-09-04  
Coverage Amount: 1000000  
Coverage Expiration Date: 02/16/2010  
Ins Premium Pre-Paid For Entire Yr: Yes  
Proof of Financial Assurance: Yes

Name: DFW INTERNATIONAL AIRPORT  
Address: 3003 S SERVICE RD  
City,State,Zip: DFW AIRPORT, TX 75261  
Region: 2  
Facility ID: 58443  
Finass ID: 42697  
AI: 21747  
Mechanism Type Other: Not reported  
Multiple Mechanism Types: N  
Coverage Amt per Annual Aggregate: Not reported  
Meets Financial Assurance Req Flag: Not reported  
Financial Responsibility Type: INSURANCE OR RISK RETENTION  
Corrective Action MET Flag: Y  
3rd Party MET Flag: Y  
Financial Assurance Begin Date: 02/16/2008  
Date Financial Assurance Form Rec: Not reported  
Issuer Name: AMERICAN SAFETY INDEM CO  
Issuer Phone: 1 856 4828788  
Policy Number: EIL008799-05-02  
Coverage Amount: 1000000  
Coverage Expiration Date: 02/16/2009  
Ins Premium Pre-Paid For Entire Yr: No  
Proof of Financial Assurance: No

Name: DFW INTERNATIONAL AIRPORT  
Address: 3003 S SERVICE RD  
City,State,Zip: DFW AIRPORT, TX 75261  
Region: 2  
Facility ID: 58443  
Finass ID: 42698  
AI: 21747  
Mechanism Type Other: Not reported  
Multiple Mechanism Types: N  
Coverage Amt per Annual Aggregate: Not reported  
Meets Financial Assurance Req Flag: Not reported  
Financial Responsibility Type: INSURANCE OR RISK RETENTION  
Corrective Action MET Flag: Y  
3rd Party MET Flag: Y

Map ID  
Direction  
Distance  
Elevation

MAP FINDINGS

Site

Database(s)

EDR ID Number  
EPA ID Number

**DALLAS FORT WORTH INTERNATIONAL AIRPORT (Continued)**

**1000101506**

Financial Assurance Begin Date: 09/30/1993  
Date Financial Assurance Form Rec: Not reported  
Issuer Name: Not reported  
Issuer Phone: Not reported  
Policy Number: Unknown  
Coverage Amount: 0  
Coverage Expiration Date: 01/01/1901  
Ins Premium Pre-Paid For Entire Yr: No  
Proof of Financial Assurance: No

**Ind. Haz Waste:**

Name: DALLAS FORT WORTH INTERNATIONAL AIRPORT  
Address: 3100 E 30TH ST  
City,State,Zip: DFW AIRPORT, TX 75261  
Permit Number: Not reported  
Registration Number: 72593  
Registration Initial Notification Date: 10/09/1987  
Registration Last Amendment Date: 03/19/2019  
EPA Identification: TXD982290918  
Primary NAICS Code: 488119  
Status Change Date: 19871009  
Land Type: PRIVATE  
Description of Facility Site Location: 3100 E 30th St, DFW Airport, TX  
Site Primary Standard Industrial Code: Not reported  
Registration is Generator of Waste: 1  
TNRCC Region Number: 4  
Registration is Receivers of Waste: 1  
Registration is Transporter of Waste: 1  
Registration is Transfer Facility: 1  
Facility is STEERS Reporter: 1  
Required to Submit Annual Waste Summary: 1  
Facility Involved In Recycling: 1  
Revr Has Monthly Reporting Requirement: 0  
Mexican Facility: Not reported  
Type of Generator HW: CESQG  
Type of Generator: NON INDUS  
Company Name: DALLAS-FT WORTH INTERNATIONAL AIRPORT BOARD  
Contact Name: RICHARD BOSSE  
Contact Telephone Number: 972-5740254  
Mailing Address: PO BOX 619428  
Mailing Address2: Not reported  
Mailing City,State,Zip: DALLAS, TX 752619428  
Mailing County: UNITED STATES  
Facility Country: UNITED STATES  
TNRCC Facility ID: 27033  
Site Owner Tax ID: 751279194  
Site Location Latitude: -00.000  
Site Location Longitude: -000.000  
Last Update to NOR Data: 20191101  
Ind. Waste Permit Number: Not reported  
Mun Waste Permit Number: Not reported  
Non Notifier: 1  
MSW: Not reported  
Medical Waste: Not reported  
Other: Not reported  
Sludge: Not reported  
Used Oil: Not reported

Map ID  
Direction  
Distance  
Elevation

MAP FINDINGS

Site

Database(s)

EDR ID Number  
EPA ID Number

**DALLAS FORT WORTH INTERNATIONAL AIRPORT (Continued)**

**1000101506**

Used Tires:	Not reported
Permit Status:	Not reported
Receiver Type:	Not reported
Transporter for Hire:	0
Transport Own Waste:	0
Ind. Haz Waste:	
Ind. Haz Waste:	
Operator Name:	DALLAS-FT WORTH INTERNATIONAL AIRPORT BOARD
Operator Address:	PO BOX 619428
Operator Address 2:	Not reported
Operator Address 3:	Not reported
Operator City,State,Zip:	DALLAS, TX 75261
Operator Country:	UNITED STA
Operator Telephone:	1-972-5740254
Operator Fax Number:	Not reported
Operator Email:	Not reported
Operator Business Type:	Local Government
Operator Tax ID:	Not reported
Operator Bankruptcy Code:	Not reported
Ind. Haz Waste:	
Owner Name:	DALLAS-FT WORTH INTERNATIONAL AIRPORT BOARD
Owner Mailing Address:	PO BOX 619428
Owner Mailing Address 2:	Not reported
Owner Mailing Address 3:	Not reported
Owner Mailing City,State,Zip:	DALLAS, TX 75261
Owner Country:	UNITED STA
Owner Telephone:	1-972-5740254
Owner Fax:	Not reported
Owner Email Address:	Not reported
Owner Business Type:	Local Government
Owner Tax ID:	Not reported
Owner Bankruptcy Code:	Not reported
Ind. Haz Waste:	
Unit Number:	001
Unit Type Code:	14
Unit Status:	ACTIVE
Unit Regulatory Status:	Not reported
UIC Permit Number:	Not reported
Capacity:	Not reported
Capacity Measurement:	Not reported
Off Site Hazardous Waste:	Not reported
Off Site Class 1 Waste:	Not reported
Off Site Class 2 Waste:	Not reported
Off Site Class 3 Waste:	Not reported
Off Site Non Industrial Solid Waste:	Not reported
System Type Code 1:	141
System Type Code 2:	Not reported
System Type Code 3:	Not reported
System Type Code 4:	Not reported
System Type Code:	Not reported
Permit Sequence Number:	Not reported
Unit Description:	Container storage/staging area

Map ID  
Direction  
Distance  
Elevation

MAP FINDINGS

Site

Database(s)

EDR ID Number  
EPA ID Number

**DALLAS FORT WORTH INTERNATIONAL AIRPORT (Continued)**

**1000101506**

Unit Description 2:	Not reported
Unit Description 3:	Not reported
Last Changed Date:	19921120
Deed Record Needed:	Not reported
Deed Recording Date:	Not reported
Ind. Haz Waste:	
Contact Name:	Not reported
Contact Title:	Not reported
Contact Role:	OWNOPRCON
Contact Address:	PO BOX 619428
Contact Address 2:	Not reported
Contact Address 3:	Not reported
Contact City,State,Zip:	DALLAS, TX 75261
Contact Phone:	1-972-5740254
Contact Fax:	Not reported
Contact Email:	Not reported
Contact Name:	RICHARD BOSSE
Contact Title:	ENVIRONMENTAL SERVICE ANA
Contact Role:	PRICONT
Contact Address:	PO BOX 619428
Contact Address 2:	Not reported
Contact Address 3:	Not reported
Contact City,State,Zip:	DALLAS, TX 75261
Contact Phone:	1-972-5740254
Contact Fax:	Not reported
Contact Email:	Not reported
Ind. Haz Waste:	
Waste ID:	73304
Texas Waste Code:	Not reported
Texas Waste Code 2:	00014971
Waste Code Status:	INACTIVE
Waste Form:	497
Waste Classification:	1
Waste is Radioactive:	0
Waste Treated Off Site:	Not reported
Generators Waste Description:	Leaking light ballast containing PCB's.
Standard Industrial Code:	Not reported
Primary Source:	Not reported
Primary Measurement Point:	Not reported
Primary Origin:	1
Primary System Type:	Not reported
New Chemical Substance:	0
Audit Performed:	0
Company Waste ID:	Not reported
Primary NAICS Code:	Not reported
EPA Waste Form Code:	Not reported
Reason Waste Form No Longer Gen:	UNKNOWN
Ind. Haz Waste:	
Waste ID:	73303
Texas Waste Code:	Not reported
Texas Waste Code 2:	00023951

Map ID  
Direction  
Distance  
Elevation

MAP FINDINGS

Site

Database(s)

EDR ID Number  
EPA ID Number

**DALLAS FORT WORTH INTERNATIONAL AIRPORT (Continued)**

**1000101506**

Waste Code Status: INACTIVE  
Waste Form: 395  
Waste Classification: 1  
Waste is Radioactive: 0  
Waste Treated Off Site: Not reported  
Generators Waste Description: Non-Leaking light ballast containing PCB's.  
Standard Industrial Code: Not reported  
Primary Source: Not reported  
Primary Measurement Point: Not reported  
Primary Origin: 1  
Primary System Type: Not reported  
New Chemical Substance: 0  
Audit Performed: 0  
Company Waste ID: Not reported  
Primary NAICS Code: Not reported  
EPA Waste Form Code: Not reported  
Reason Waste Form No Longer Gen: UNKNOWN

Ind. Haz Waste:

Waste ID: 74891  
Texas Waste Code: Not reported  
Texas Waste Code 2: 00036961  
Waste Code Status: INACTIVE  
Waste Form: 696  
Waste Classification: 1  
Waste is Radioactive: 0  
Waste Treated Off Site: Not reported  
Generators Waste Description: Waste grease derived from decommissioning of cable cars, elevators and other equ  
Standard Industrial Code: Not reported  
Primary Source: Not reported  
Primary Measurement Point: Not reported  
Primary Origin: 1  
Primary System Type: Not reported  
New Chemical Substance: 0  
Audit Performed: 0  
Company Waste ID: Not reported  
Primary NAICS Code: Not reported  
EPA Waste Form Code: Not reported  
Reason Waste Form No Longer Gen: UNKNOWN

Ind. Haz Waste:

Waste ID: 94811  
Texas Waste Code: Not reported  
Texas Waste Code 2: 00059011  
Waste Code Status: INACTIVE  
Waste Form: 901  
Waste Classification: 1  
Waste is Radioactive: 0  
Waste Treated Off Site: Not reported  
Generators Waste Description: Oily rags derived from maintenance activities (plant production refuse) 12/93  
Standard Industrial Code: Not reported  
Primary Source: Not reported

Map ID  
Direction  
Distance  
Elevation

MAP FINDINGS

Site

Database(s)

EDR ID Number  
EPA ID Number

**DALLAS FORT WORTH INTERNATIONAL AIRPORT (Continued)**

**1000101506**

Primary Measurement Point: Not reported  
Primary Origin: 3  
Primary System Type: Not reported  
New Chemical Substance: 0  
Audit Performed: 1  
Company Waste ID: Not reported  
Primary NAICS Code: Not reported  
EPA Waste Form Code: Not reported  
Reason Waste Form No Longer Gen: WASTE DELISTED

Ind. Haz Waste:

Waste ID: 112642  
Texas Waste Code: Not reported  
Texas Waste Code 2: 00072061  
Waste Code Status: INACTIVE  
Waste Form: 206  
Waste Classification: 1  
Waste is Radioactive: 0  
Waste Treated Off Site: Not reported  
Generators Waste Description: Waste oil generated in maintenance shop areas, particularly car, bus and air tr  
Standard Industrial Code: Not reported  
Primary Source: Not reported  
Primary Measurement Point: Not reported  
Primary Origin: 1  
Primary System Type: Not reported  
New Chemical Substance: 0  
Audit Performed: 0  
Company Waste ID: Not reported  
Primary NAICS Code: Not reported  
EPA Waste Form Code: Not reported  
Reason Waste Form No Longer Gen: UNKNOWN

Ind. Haz Waste:

Waste ID: 87740  
Texas Waste Code: Not reported  
Texas Waste Code 2: 0008309H  
Waste Code Status: INACTIVE  
Waste Form: 309  
Waste Classification: H  
Waste is Radioactive: 0  
Waste Treated Off Site: Not reported  
Generators Waste Description: Nicad batteries (used) derived from replacement in electric train system and innm  
Standard Industrial Code: 45810  
Primary Source: G16  
Primary Measurement Point: Not reported  
Primary Origin: 1  
Primary System Type: Not reported  
New Chemical Substance: 0  
Audit Performed: 0  
Company Waste ID: Not reported  
Primary NAICS Code: 488119  
EPA Waste Form Code: W309

Map ID  
Direction  
Distance  
Elevation

MAP FINDINGS

Site

Database(s)

EDR ID Number  
EPA ID Number

**DALLAS FORT WORTH INTERNATIONAL AIRPORT (Continued)**

**1000101506**

Reason Waste Form No Longer Gen: UNKNOWN  
Ind. Haz Waste:  
  
Ind. Haz Waste:  
  
Waste ID: 112639  
Texas Waste Code: Not reported  
Texas Waste Code 2: 0009209H  
Waste Code Status: INACTIVE  
Waste Form: 209  
Waste Classification: H  
Waste is Radioactive: 0  
Waste Treated Off Site: Not reported  
Generators Waste Description: Waste generated through maintenance operations as it relates to painting process  
  
Standard Industrial Code: 45810  
Primary Source: G06  
Primary Measurement Point: Not reported  
Primary Origin: 1  
Primary System Type: Not reported  
New Chemical Substance: 0  
Audit Performed: 0  
Company Waste ID: Not reported  
Primary NAICS Code: 488119  
EPA Waste Form Code: W209  
Reason Waste Form No Longer Gen: UNKNOWN

Ind. Haz Waste:

Ind. Haz Waste:

Waste ID: 112640  
Texas Waste Code: Not reported  
Texas Waste Code 2: 0010604H  
Waste Code Status: INACTIVE  
Waste Form: 604  
Waste Classification: H  
Waste is Radioactive: 0  
Waste Treated Off Site: Not reported  
Generators Waste Description: Waste generated through maintenance operations as it relates to painting process  
  
Standard Industrial Code: 45810  
Primary Source: G06  
Primary Measurement Point: Not reported  
Primary Origin: 1  
Primary System Type: Not reported  
New Chemical Substance: 0  
Audit Performed: 0  
Company Waste ID: Not reported  
Primary NAICS Code: 488119  
EPA Waste Form Code: W604  
Reason Waste Form No Longer Gen: UNKNOWN



Map ID  
Direction  
Distance  
Elevation

MAP FINDINGS

Site

Database(s)

EDR ID Number  
EPA ID Number

DALLAS FORT WORTH INTERNATIONAL AIRPORT (Continued)

1000101506

Ind. Haz Waste:

Ind. Haz Waste:

Waste ID: 112643  
Texas Waste Code: Not reported  
Texas Waste Code 2: 00112961  
Waste Code Status: INACTIVE  
Waste Form: 296  
Waste Classification: 1  
Waste is Radioactive: 0  
Waste Treated Off Site: Not reported  
Generators Waste Description: Waste generated through aircraft cleaning operations, antifreeze waste through m  
Standard Industrial Code: Not reported  
Primary Source: Not reported  
Primary Measurement Point: Not reported  
Primary Origin: 1  
Primary System Type: Not reported  
New Chemical Substance: 0  
Audit Performed: 0  
Company Waste ID: Not reported  
Primary NAICS Code: Not reported  
EPA Waste Form Code: Not reported  
Reason Waste Form No Longer Gen: UNKNOWN

Ind. Haz Waste:

Waste ID: 112638  
Texas Waste Code: Not reported  
Texas Waste Code 2: 0012207H  
Waste Code Status: INACTIVE  
Waste Form: 207  
Waste Classification: H  
Waste is Radioactive: 0  
Waste Treated Off Site: Not reported  
Generators Waste Description: Fuel waste through spills in Airort Operation area. Fuel waste generated in mai  
Standard Industrial Code: 45810  
Primary Source: G32  
Primary Measurement Point: Not reported  
Primary Origin: 1  
Primary System Type: Not reported  
New Chemical Substance: 0  
Audit Performed: 0  
Company Waste ID: Not reported  
Primary NAICS Code: 488119  
EPA Waste Form Code: W219  
Reason Waste Form No Longer Gen: UNKNOWN

Ind. Haz Waste:

Map ID  
Direction  
Distance  
Elevation

MAP FINDINGS

Site

Database(s)

EDR ID Number  
EPA ID Number

DALLAS FORT WORTH INTERNATIONAL AIRPORT (Continued)

1000101506

Ind. Haz Waste:

Waste ID: 112641  
Texas Waste Code: Not reported  
Texas Waste Code 2: 0013302H  
Waste Code Status: INACTIVE  
Waste Form: 302  
Waste Classification: H  
Waste is Radioactive: 0  
Waste Treated Off Site: Not reported  
Generators Waste Description: Clean-up processes from maintenance shop areas, hydrocarbons cleanup from watero  
Standard Industrial Code: 45810  
Primary Source: G32  
Primary Measurement Point: Not reported  
Primary Origin: 2  
Primary System Type: Not reported  
New Chemical Substance: 0  
Audit Performed: 0  
Company Waste ID: Not reported  
Primary NAICS Code: 488119  
EPA Waste Form Code: W301  
Reason Waste Form No Longer Gen: UNKNOWN

Ind. Haz Waste:

Ind. Haz Waste:

Waste ID: 188299  
Texas Waste Code: Not reported  
Texas Waste Code 2: 00144891  
Waste Code Status: INACTIVE  
Waste Form: 489  
Waste Classification: 1  
Waste is Radioactive: 0  
Waste Treated Off Site: Not reported  
Generators Waste Description: Petroleum contaminated solids  
Standard Industrial Code: Not reported  
Primary Source: Not reported  
Primary Measurement Point: Not reported  
Primary Origin: 2  
Primary System Type: Not reported  
New Chemical Substance: 0  
Audit Performed: 0  
Company Waste ID: TXD982290918  
Primary NAICS Code: Not reported  
EPA Waste Form Code: Not reported  
Reason Waste Form No Longer Gen: Not reported

Ind. Haz Waste:

Waste ID: 188300  
Texas Waste Code: Not reported  
Texas Waste Code 2: 0016309H

Map ID  
Direction  
Distance  
Elevation

MAP FINDINGS

Site

Database(s)

EDR ID Number  
EPA ID Number

**DALLAS FORT WORTH INTERNATIONAL AIRPORT (Continued)**

**1000101506**

Waste Code Status: INACTIVE  
Waste Form: 309  
Waste Classification: H  
Waste is Radioactive: 0  
Waste Treated Off Site: Not reported  
Generators Waste Description: lead  
Standard Industrial Code: 45810  
Primary Source: Not reported  
Primary Measurement Point: Not reported  
Primary Origin: 1  
Primary System Type: Not reported  
New Chemical Substance: 0  
Audit Performed: 0  
Company Waste ID: Not reported  
Primary NAICS Code: 488119  
EPA Waste Form Code: W309  
Reason Waste Form No Longer Gen: Not reported

Ind. Haz Waste:

Ind. Haz Waste:

Waste ID: 136929  
Texas Waste Code: Not reported  
Texas Waste Code 2: 0017001H  
Waste Code Status: INACTIVE  
Waste Form: 001  
Waste Classification: H  
Waste is Radioactive: 0  
Waste Treated Off Site: Not reported  
Generators Waste Description: Waste generated through maintenance operations inclusive of AirTrans shops, heav  
Standard Industrial Code: 45810  
Primary Source: G11  
Primary Measurement Point: Not reported  
Primary Origin: 1  
Primary System Type: Not reported  
New Chemical Substance: 0  
Audit Performed: 0  
Company Waste ID: Not reported  
Primary NAICS Code: 488119  
EPA Waste Form Code: W001  
Reason Waste Form No Longer Gen: UNKNOWN

Ind. Haz Waste:

Ind. Haz Waste:

Waste ID: 136930  
Texas Waste Code: Not reported  
Texas Waste Code 2: 0018701H  
Waste Code Status: INACTIVE  
Waste Form: 701

Map ID  
Direction  
Distance  
Elevation

MAP FINDINGS

Site

Database(s)

EDR ID Number  
EPA ID Number

**DALLAS FORT WORTH INTERNATIONAL AIRPORT (Continued)**

**1000101506**

Waste Classification: H  
Waste is Radioactive: 0  
Waste Treated Off Site: Not reported  
Generators Waste Description: Discarded/out-of-date products used in maintenance and/or by fire/rescue service  
Standard Industrial Code: 45810  
Primary Source: G11  
Primary Measurement Point: Not reported  
Primary Origin: 1  
Primary System Type: Not reported  
New Chemical Substance: 0  
Audit Performed: 0  
Company Waste ID: Not reported  
Primary NAICS Code: 488119  
EPA Waste Form Code: W801  
Reason Waste Form No Longer Gen: UNKNOWN

Ind. Haz Waste:

Ind. Haz Waste:

Waste ID: 136931  
Texas Waste Code: Not reported  
Texas Waste Code 2: 0019801H  
Waste Code Status: INACTIVE  
Waste Form: 801  
Waste Classification: H  
Waste is Radioactive: 0  
Waste Treated Off Site: Not reported  
Generators Waste Description: Discarded/out-of-date products used in maintenance and/or by fire/rescue service  
Standard Industrial Code: 45810  
Primary Source: G11  
Primary Measurement Point: Not reported  
Primary Origin: 1  
Primary System Type: Not reported  
New Chemical Substance: 0  
Audit Performed: 0  
Company Waste ID: Not reported  
Primary NAICS Code: 488119  
EPA Waste Form Code: W801  
Reason Waste Form No Longer Gen: UNKNOWN

Ind. Haz Waste:

Ind. Haz Waste:

Waste ID: 136932  
Texas Waste Code: Not reported  
Texas Waste Code 2: 0020219H  
Waste Code Status: INACTIVE  
Waste Form: 219  
Waste Classification: H  
Waste is Radioactive: 0

Map ID  
Direction  
Distance  
Elevation

MAP FINDINGS

Site

Database(s)

EDR ID Number  
EPA ID Number

**DALLAS FORT WORTH INTERNATIONAL AIRPORT (Continued)**

**1000101506**

Waste Treated Off Site: Not reported  
Generators Waste Description: Disposal of chloride required due to federal/state regulations banning the use o  
Standard Industrial Code: 45810  
Primary Source: G11  
Primary Measurement Point: Not reported  
Primary Origin: 1  
Primary System Type: Not reported  
New Chemical Substance: 0  
Audit Performed: 0  
Company Waste ID: Not reported  
Primary NAICS Code: 488119  
EPA Waste Form Code: W219  
Reason Waste Form No Longer Gen: UNKNOWN

Ind. Haz Waste:

Ind. Haz Waste:

Waste ID: 134288  
Texas Waste Code: Not reported  
Texas Waste Code 2: 0021319H  
Waste Code Status: INACTIVE  
Waste Form: 319  
Waste Classification: H  
Waste is Radioactive: 0  
Waste Treated Off Site: Not reported  
Generators Waste Description: Waste generated through maintenance operations as it relates to painting process  
Standard Industrial Code: 45810  
Primary Source: G06  
Primary Measurement Point: Not reported  
Primary Origin: 1  
Primary System Type: Not reported  
New Chemical Substance: 0  
Audit Performed: 0  
Company Waste ID: Not reported  
Primary NAICS Code: 488119  
EPA Waste Form Code: W319  
Reason Waste Form No Longer Gen: UNKNOWN

Ind. Haz Waste:

Ind. Haz Waste:

Waste ID: 136933  
Texas Waste Code: Not reported  
Texas Waste Code 2: 0022510H  
Waste Code Status: INACTIVE  
Waste Form: 510  
Waste Classification: H  
Waste is Radioactive: 0

Map ID  
Direction  
Distance  
Elevation

MAP FINDINGS

Site

Database(s)

EDR ID Number  
EPA ID Number

DALLAS FORT WORTH INTERNATIONAL AIRPORT (Continued)

1000101506

Waste Treated Off Site: Not reported  
Generators Waste Description: Waste generated through maintenance operations of buses due to cleaning componen  
Standard Industrial Code: 45810  
Primary Source: G09  
Primary Measurement Point: Not reported  
Primary Origin: 1  
Primary System Type: Not reported  
New Chemical Substance: 0  
Audit Performed: 0  
Company Waste ID: Not reported  
Primary NAICS Code: 488119  
EPA Waste Form Code: W505  
Reason Waste Form No Longer Gen: UNKNOWN

Ind. Haz Waste:

Ind. Haz Waste:

Waste ID: 171938  
Texas Waste Code: Not reported  
Texas Waste Code 2: 0023310H  
Waste Code Status: INACTIVE  
Waste Form: 310  
Waste Classification: H  
Waste is Radioactive: 0  
Waste Treated Off Site: Not reported  
Generators Waste Description: Personal protective equipment containing lead dust, misc. cleaning equipment inc  
Standard Industrial Code: 45810  
Primary Source: G25  
Primary Measurement Point: Not reported  
Primary Origin: 1  
Primary System Type: Not reported  
New Chemical Substance: 0  
Audit Performed: 0  
Company Waste ID: Not reported  
Primary NAICS Code: 488119  
EPA Waste Form Code: W310  
Reason Waste Form No Longer Gen: UNKNOWN

Ind. Haz Waste:

Ind. Haz Waste:

Waste ID: 146647  
Texas Waste Code: Not reported  
Texas Waste Code 2: 0024403H  
Waste Code Status: INACTIVE  
Waste Form: 403  
Waste Classification: H  
Waste is Radioactive: 0

Map ID  
Direction  
Distance  
Elevation

MAP FINDINGS

Site

Database(s)

EDR ID Number  
EPA ID Number

**DALLAS FORT WORTH INTERNATIONAL AIRPORT (Continued)**

**1000101506**

Waste Treated Off Site: Not reported  
Generators Waste Description: Discarded resin found on newly acquired airport property. Generation date: 02/16/  
Standard Industrial Code: 45810  
Primary Source: G11  
Primary Measurement Point: Not reported  
Primary Origin: 1  
Primary System Type: Not reported  
New Chemical Substance: 0  
Audit Performed: 0  
Company Waste ID: Not reported  
Primary NAICS Code: 488119  
EPA Waste Form Code: W403  
Reason Waste Form No Longer Gen: UNKNOWN

Ind. Haz Waste:

Ind. Haz Waste:

Waste ID: 155433  
Texas Waste Code: Not reported  
Texas Waste Code 2: 0025209H  
Waste Code Status: INACTIVE  
Waste Form: 209  
Waste Classification: H  
Waste is Radioactive: 0  
Waste Treated Off Site: Not reported  
Generators Waste Description: Waste generated through maintenance operations as it relates to painting process  
Standard Industrial Code: 45810  
Primary Source: G06  
Primary Measurement Point: Not reported  
Primary Origin: 1  
Primary System Type: Not reported  
New Chemical Substance: 0  
Audit Performed: 0  
Company Waste ID: Not reported  
Primary NAICS Code: 488119  
EPA Waste Form Code: W209  
Reason Waste Form No Longer Gen: UNKNOWN

Ind. Haz Waste:

Ind. Haz Waste:

Waste ID: 188301  
Texas Waste Code: Not reported  
Texas Waste Code 2: 00294061  
Waste Code Status: INACTIVE  
Waste Form: 406  
Waste Classification: 1  
Waste is Radioactive: 0  
Waste Treated Off Site: Not reported  
Generators Waste Description: empty poly drums

Map ID  
Direction  
Distance  
Elevation

MAP FINDINGS

Site

Database(s)

EDR ID Number  
EPA ID Number

**DALLAS FORT WORTH INTERNATIONAL AIRPORT (Continued)**

**1000101506**

Standard Industrial Code: Not reported  
Primary Source: Not reported  
Primary Measurement Point: Not reported  
Primary Origin: 1  
Primary System Type: Not reported  
New Chemical Substance: 0  
Audit Performed: 0  
Company Waste ID: Not reported  
Primary NAICS Code: Not reported  
EPA Waste Form Code: Not reported  
Reason Waste Form No Longer Gen: Not reported

Ind. Haz Waste:

Waste ID: 188302  
Texas Waste Code: Not reported  
Texas Waste Code 2: 00303081  
Waste Code Status: INACTIVE  
Waste Form: 308  
Waste Classification: 1  
Waste is Radioactive: 0  
Waste Treated Off Site: Not reported  
Generators Waste Description: empty metal drums  
Standard Industrial Code: Not reported  
Primary Source: Not reported  
Primary Measurement Point: Not reported  
Primary Origin: 1  
Primary System Type: Not reported  
New Chemical Substance: 0  
Audit Performed: 0  
Company Waste ID: Not reported  
Primary NAICS Code: Not reported  
EPA Waste Form Code: Not reported  
Reason Waste Form No Longer Gen: Not reported

Ind. Haz Waste:

Waste ID: 188303  
Texas Waste Code: Not reported  
Texas Waste Code 2: 00313101  
Waste Code Status: INACTIVE  
Waste Form: 310  
Waste Classification: 1  
Waste is Radioactive: 0  
Waste Treated Off Site: Not reported  
Generators Waste Description: OILY ABSORBENT MATERIAL  
Standard Industrial Code: Not reported  
Primary Source: Not reported  
Primary Measurement Point: Not reported  
Primary Origin: 2  
Primary System Type: Not reported  
New Chemical Substance: 0  
Audit Performed: 0  
Company Waste ID: Not reported  
Primary NAICS Code: Not reported  
EPA Waste Form Code: Not reported



Map ID  
Direction  
Distance  
Elevation

MAP FINDINGS

Site

Database(s)

EDR ID Number  
EPA ID Number

**DALLAS FORT WORTH INTERNATIONAL AIRPORT (Continued)**

**1000101506**

Reason Waste Form No Longer Gen: Not reported  
Ind. Haz Waste:

Waste ID: 188304  
Texas Waste Code: Not reported  
Texas Waste Code 2: 01013191  
Waste Code Status: INACTIVE  
Waste Form: 319  
Waste Classification: 1  
Waste is Radioactive: 0  
Waste Treated Off Site: Not reported  
Generators Waste Description: Soil Borings  
Standard Industrial Code: Not reported  
Primary Source: Not reported  
Primary Measurement Point: Not reported  
Primary Origin: 1  
Primary System Type: Not reported  
New Chemical Substance: 0  
Audit Performed: 0  
Company Waste ID: Not reported  
Primary NAICS Code: Not reported  
EPA Waste Form Code: Not reported  
Reason Waste Form No Longer Gen: Not reported

Ind. Haz Waste:

Waste ID: 188305  
Texas Waste Code: Not reported  
Texas Waste Code 2: 01023901  
Waste Code Status: INACTIVE  
Waste Form: 390  
Waste Classification: 1  
Waste is Radioactive: 0  
Waste Treated Off Site: Not reported  
Generators Waste Description: CONCRETE AND RUBBER DUST  
Standard Industrial Code: Not reported  
Primary Source: Not reported  
Primary Measurement Point: Not reported  
Primary Origin: 1  
Primary System Type: Not reported  
New Chemical Substance: 0  
Audit Performed: 0  
Company Waste ID: Not reported  
Primary NAICS Code: Not reported  
EPA Waste Form Code: Not reported  
Reason Waste Form No Longer Gen: Not reported

Ind. Haz Waste:

Waste ID: 188306  
Texas Waste Code: Not reported  
Texas Waste Code 2: 01036041  
Waste Code Status: INACTIVE  
Waste Form: 604  
Waste Classification: 1

Map ID  
Direction  
Distance  
Elevation

MAP FINDINGS

Site

Database(s)

EDR ID Number  
EPA ID Number

**DALLAS FORT WORTH INTERNATIONAL AIRPORT (Continued)**

**1000101506**

Waste is Radioactive: 0  
Waste Treated Off Site: Not reported  
Generators Waste Description: Paint Wastes/Latex  
Standard Industrial Code: Not reported  
Primary Source: Not reported  
Primary Measurement Point: Not reported  
Primary Origin: 1  
Primary System Type: Not reported  
New Chemical Substance: 0  
Audit Performed: 0  
Company Waste ID: Not reported  
Primary NAICS Code: Not reported  
EPA Waste Form Code: Not reported  
Reason Waste Form No Longer Gen: Not reported

Ind. Haz Waste:

Waste ID: 188307  
Texas Waste Code: Not reported  
Texas Waste Code 2: 0104117H  
Waste Code Status: INACTIVE  
Waste Form: 117  
Waste Classification: H  
Waste is Radioactive: 0  
Waste Treated Off Site: Not reported  
Generators Waste Description: Mercury Switches  
Standard Industrial Code: 45810  
Primary Source: G11  
Primary Measurement Point: Not reported  
Primary Origin: 2  
Primary System Type: Not reported  
New Chemical Substance: 0  
Audit Performed: 0  
Company Waste ID: Not reported  
Primary NAICS Code: 488119  
EPA Waste Form Code: W117  
Reason Waste Form No Longer Gen: Not reported

Ind. Haz Waste:

Ind. Haz Waste:

Waste ID: 188308  
Texas Waste Code: Not reported  
Texas Waste Code 2: 01056961  
Waste Code Status: INACTIVE  
Waste Form: 696  
Waste Classification: 1  
Waste is Radioactive: 0  
Waste Treated Off Site: Not reported  
Generators Waste Description: Waste Grease  
Standard Industrial Code: Not reported  
Primary Source: Not reported  
Primary Measurement Point: Not reported  
Primary Origin: 1  
Primary System Type: Not reported

Map ID  
Direction  
Distance  
Elevation

MAP FINDINGS

Site

Database(s)

EDR ID Number  
EPA ID Number

**DALLAS FORT WORTH INTERNATIONAL AIRPORT (Continued)**

**1000101506**

New Chemical Substance: 0  
Audit Performed: 0  
Company Waste ID: Not reported  
Primary NAICS Code: Not reported  
EPA Waste Form Code: Not reported  
Reason Waste Form No Longer Gen: Not reported

Ind. Haz Waste:

Waste ID: 188309  
Texas Waste Code: Not reported  
Texas Waste Code 2: 01061141  
Waste Code Status: INACTIVE  
Waste Form: 114  
Waste Classification: 1  
Waste is Radioactive: 0  
Waste Treated Off Site: Not reported  
Generators Waste Description: water with disolved solids  
Standard Industrial Code: Not reported  
Primary Source: Not reported  
Primary Measurement Point: Not reported  
Primary Origin: 2  
Primary System Type: Not reported  
New Chemical Substance: 0  
Audit Performed: 0  
Company Waste ID: Not reported  
Primary NAICS Code: Not reported  
EPA Waste Form Code: Not reported  
Reason Waste Form No Longer Gen: Not reported

Ind. Haz Waste:

Waste ID: 188310  
Texas Waste Code: Not reported  
Texas Waste Code 2: 0107117H  
Waste Code Status: INACTIVE  
Waste Form: 117  
Waste Classification: H  
Waste is Radioactive: 0  
Waste Treated Off Site: Not reported  
Generators Waste Description: water containg mercury  
Standard Industrial Code: 45810  
Primary Source: G11  
Primary Measurement Point: Not reported  
Primary Origin: 2  
Primary System Type: Not reported  
New Chemical Substance: 0  
Audit Performed: 0  
Company Waste ID: Not reported  
Primary NAICS Code: 488119  
EPA Waste Form Code: W117  
Reason Waste Form No Longer Gen: Not reported

Ind. Haz Waste:

Ind. Haz Waste:

Map ID  
Direction  
Distance  
Elevation

MAP FINDINGS

Site

Database(s)

EDR ID Number  
EPA ID Number

**DALLAS FORT WORTH INTERNATIONAL AIRPORT (Continued)**

**1000101506**

Waste ID: 188311  
Texas Waste Code: Not reported  
Texas Waste Code 2: 0110119H  
Waste Code Status: INACTIVE  
Waste Form: 119  
Waste Classification: H  
Waste is Radioactive: 0  
Waste Treated Off Site: Not reported  
Generators Waste Description: Nitric Acid  
Standard Industrial Code: 45810  
Primary Source: G02  
Primary Measurement Point: Not reported  
Primary Origin: 2  
Primary System Type: Not reported  
New Chemical Substance: 0  
Audit Performed: 0  
Company Waste ID: Not reported  
Primary NAICS Code: 488119  
EPA Waste Form Code: W119  
Reason Waste Form No Longer Gen: Not reported

Ind. Haz Waste:

Ind. Haz Waste:

Waste ID: 188312  
Texas Waste Code: Not reported  
Texas Waste Code 2: 0111110H  
Waste Code Status: INACTIVE  
Waste Form: 110  
Waste Classification: H  
Waste is Radioactive: 0  
Waste Treated Off Site: Not reported  
Generators Waste Description: Sodium Hydroxide  
Standard Industrial Code: 45810  
Primary Source: G02  
Primary Measurement Point: Not reported  
Primary Origin: 2  
Primary System Type: Not reported  
New Chemical Substance: 0  
Audit Performed: 0  
Company Waste ID: Not reported  
Primary NAICS Code: 488119  
EPA Waste Form Code: W110  
Reason Waste Form No Longer Gen: Not reported

Ind. Haz Waste:

Ind. Haz Waste:

Waste ID: 188313  
Texas Waste Code: Not reported  
Texas Waste Code 2: 0112001H  
Waste Code Status: INACTIVE  
Waste Form: 001

Map ID  
Direction  
Distance  
Elevation

MAP FINDINGS

Site

Database(s)

EDR ID Number  
EPA ID Number

**DALLAS FORT WORTH INTERNATIONAL AIRPORT (Continued)**

**1000101506**

Waste Classification: H  
Waste is Radioactive: 0  
Waste Treated Off Site: Not reported  
Generators Waste Description: Lab Pack  
Standard Industrial Code: 45810  
Primary Source: G22  
Primary Measurement Point: Not reported  
Primary Origin: 2  
Primary System Type: Not reported  
New Chemical Substance: 0  
Audit Performed: 0  
Company Waste ID: Not reported  
Primary NAICS Code: 488119  
EPA Waste Form Code: W001  
Reason Waste Form No Longer Gen: Not reported

Ind. Haz Waste:

Ind. Haz Waste:

Waste ID: 188314  
Texas Waste Code: Not reported  
Texas Waste Code 2: 0501203H  
Waste Code Status: INACTIVE  
Waste Form: 203  
Waste Classification: H  
Waste is Radioactive: 0  
Waste Treated Off Site: Not reported  
Generators Waste Description: PETROLEUM NAPHTHA  
Standard Industrial Code: 45810  
Primary Source: Not reported  
Primary Measurement Point: Not reported  
Primary Origin: 1  
Primary System Type: Not reported  
New Chemical Substance: 0  
Audit Performed: 0  
Company Waste ID: Not reported  
Primary NAICS Code: 488119  
EPA Waste Form Code: W203  
Reason Waste Form No Longer Gen: Not reported

Ind. Haz Waste:

Ind. Haz Waste:

Waste ID: 188315  
Texas Waste Code: Not reported  
Texas Waste Code 2: 05572031  
Waste Code Status: INACTIVE  
Waste Form: 203  
Waste Classification: 1  
Waste is Radioactive: 0  
Waste Treated Off Site: Not reported  
Generators Waste Description: PETROLEUM NAPHTHA

Map ID  
Direction  
Distance  
Elevation

MAP FINDINGS

Site

Database(s)

EDR ID Number  
EPA ID Number

**DALLAS FORT WORTH INTERNATIONAL AIRPORT (Continued)**

**1000101506**

Standard Industrial Code: Not reported  
Primary Source: Not reported  
Primary Measurement Point: Not reported  
Primary Origin: 1  
Primary System Type: Not reported  
New Chemical Substance: 0  
Audit Performed: 0  
Company Waste ID: Not reported  
Primary NAICS Code: Not reported  
EPA Waste Form Code: Not reported  
Reason Waste Form No Longer Gen: Not reported

Ind. Haz Waste:

Waste ID: 188316  
Texas Waste Code: Not reported  
Texas Waste Code 2: 0566203H  
Waste Code Status: INACTIVE  
Waste Form: 203  
Waste Classification: H  
Waste is Radioactive: 0  
Waste Treated Off Site: Not reported  
Generators Waste Description: CLEANING LIQUID  
Standard Industrial Code: 45810  
Primary Source: G09  
Primary Measurement Point: Not reported  
Primary Origin: 1  
Primary System Type: Not reported  
New Chemical Substance: 0  
Audit Performed: 0  
Company Waste ID: Not reported  
Primary NAICS Code: 488119  
EPA Waste Form Code: W203  
Reason Waste Form No Longer Gen: Not reported

Ind. Haz Waste:

Ind. Haz Waste:

Waste ID: 188317  
Texas Waste Code: Not reported  
Texas Waste Code 2: 0633101H  
Waste Code Status: INACTIVE  
Waste Form: 101  
Waste Classification: H  
Waste is Radioactive: 0  
Waste Treated Off Site: Not reported  
Generators Waste Description: AQUEOUS PARTS WASHER  
Standard Industrial Code: 45810  
Primary Source: G09  
Primary Measurement Point: Not reported  
Primary Origin: 1  
Primary System Type: Not reported

Map ID  
Direction  
Distance  
Elevation

MAP FINDINGS

Site

Database(s)

EDR ID Number  
EPA ID Number

**DALLAS FORT WORTH INTERNATIONAL AIRPORT (Continued)**

**1000101506**

New Chemical Substance: 0  
Audit Performed: 0  
Company Waste ID: Not reported  
Primary NAICS Code: 488119  
EPA Waste Form Code: W101  
Reason Waste Form No Longer Gen: Not reported

Ind. Haz Waste:

Ind. Haz Waste:

Waste ID: 311843  
Texas Waste Code: Not reported  
Texas Waste Code 2: DQ78001H  
Waste Code Status: INACTIVE  
Waste Form: 001  
Waste Classification: H  
Waste is Radioactive: 0  
Waste Treated Off Site: Not reported  
Generators Waste Description: Not reported  
Standard Industrial Code: Not reported  
Primary Source: Not reported  
Primary Measurement Point: Not reported  
Primary Origin: 1  
Primary System Type: Not reported  
New Chemical Substance: 0  
Audit Performed: 0  
Company Waste ID: Not reported  
Primary NAICS Code: Not reported  
EPA Waste Form Code: Not reported  
Reason Waste Form No Longer Gen: Not reported

Ind. Haz Waste:

Waste ID: 311844  
Texas Waste Code: Not reported  
Texas Waste Code 2: DQ79001H  
Waste Code Status: INACTIVE  
Waste Form: 001  
Waste Classification: H  
Waste is Radioactive: 0  
Waste Treated Off Site: Not reported  
Generators Waste Description: Not reported  
Standard Industrial Code: Not reported  
Primary Source: Not reported  
Primary Measurement Point: Not reported  
Primary Origin: 1  
Primary System Type: Not reported  
New Chemical Substance: 0  
Audit Performed: 0  
Company Waste ID: Not reported  
Primary NAICS Code: Not reported  
EPA Waste Form Code: Not reported  
Reason Waste Form No Longer Gen: Not reported

Ind. Haz Waste:

Map ID  
Direction  
Distance  
Elevation

MAP FINDINGS

Site

Database(s)

EDR ID Number  
EPA ID Number

**DALLAS FORT WORTH INTERNATIONAL AIRPORT (Continued)**

**1000101506**

Waste ID: 311845  
Texas Waste Code: Not reported  
Texas Waste Code 2: DQ7B0011  
Waste Code Status: INACTIVE  
Waste Form: 001  
Waste Classification: 1  
Waste is Radioactive: 0  
Waste Treated Off Site: Not reported  
Generators Waste Description: Not reported  
Standard Industrial Code: Not reported  
Primary Source: Not reported  
Primary Measurement Point: Not reported  
Primary Origin: 1  
Primary System Type: Not reported  
New Chemical Substance: 0  
Audit Performed: 0  
Company Waste ID: Not reported  
Primary NAICS Code: Not reported  
EPA Waste Form Code: Not reported  
Reason Waste Form No Longer Gen: Not reported

Ind. Haz Waste:

Waste ID: 311846  
Texas Waste Code: Not reported  
Texas Waste Code 2: DQ7C104H  
Waste Code Status: INACTIVE  
Waste Form: 104  
Waste Classification: H  
Waste is Radioactive: 0  
Waste Treated Off Site: Not reported  
Generators Waste Description: Not reported  
Standard Industrial Code: Not reported  
Primary Source: Not reported  
Primary Measurement Point: Not reported  
Primary Origin: 1  
Primary System Type: Not reported  
New Chemical Substance: 0  
Audit Performed: 0  
Company Waste ID: Not reported  
Primary NAICS Code: Not reported  
EPA Waste Form Code: Not reported  
Reason Waste Form No Longer Gen: Not reported

Ind. Haz Waste:

Waste ID: 311847  
Texas Waste Code: Not reported  
Texas Waste Code 2: DQ7D319H  
Waste Code Status: INACTIVE  
Waste Form: 319  
Waste Classification: H  
Waste is Radioactive: 0  
Waste Treated Off Site: Not reported  
Generators Waste Description: Not reported  
Standard Industrial Code: Not reported



Map ID  
Direction  
Distance  
Elevation

MAP FINDINGS

Site

Database(s)

EDR ID Number  
EPA ID Number

**DALLAS FORT WORTH INTERNATIONAL AIRPORT (Continued)**

**1000101506**

Primary Source: Not reported  
Primary Measurement Point: Not reported  
Primary Origin: 1  
Primary System Type: Not reported  
New Chemical Substance: 0  
Audit Performed: 0  
Company Waste ID: Not reported  
Primary NAICS Code: Not reported  
EPA Waste Form Code: Not reported  
Reason Waste Form No Longer Gen: Not reported

Ind. Haz Waste:

Waste ID: 311848  
Texas Waste Code: Not reported  
Texas Waste Code 2: DQ7F319H  
Waste Code Status: INACTIVE  
Waste Form: 319  
Waste Classification: H  
Waste is Radioactive: 0  
Waste Treated Off Site: Not reported  
Generators Waste Description: Not reported  
Standard Industrial Code: Not reported  
Primary Source: Not reported  
Primary Measurement Point: Not reported  
Primary Origin: 1  
Primary System Type: Not reported  
New Chemical Substance: 0  
Audit Performed: 0  
Company Waste ID: Not reported  
Primary NAICS Code: Not reported  
EPA Waste Form Code: Not reported  
Reason Waste Form No Longer Gen: Not reported

Ind. Haz Waste:

Waste ID: 311849  
Texas Waste Code: Not reported  
Texas Waste Code 2: DQ7G103H  
Waste Code Status: INACTIVE  
Waste Form: 103  
Waste Classification: H  
Waste is Radioactive: 0  
Waste Treated Off Site: Not reported  
Generators Waste Description: Not reported  
Standard Industrial Code: Not reported  
Primary Source: Not reported  
Primary Measurement Point: Not reported  
Primary Origin: 1  
Primary System Type: Not reported  
New Chemical Substance: 0  
Audit Performed: 0  
Company Waste ID: Not reported  
Primary NAICS Code: Not reported  
EPA Waste Form Code: Not reported  
Reason Waste Form No Longer Gen: Not reported

Map ID  
Direction  
Distance  
Elevation

MAP FINDINGS

Site

Database(s)

EDR ID Number  
EPA ID Number

DALLAS FORT WORTH INTERNATIONAL AIRPORT (Continued)

1000101506

Ind. Haz Waste:

Waste ID: 311850  
Texas Waste Code: Not reported  
Texas Waste Code 2: DQ7H409H  
Waste Code Status: INACTIVE  
Waste Form: 409  
Waste Classification: H  
Waste is Radioactive: 0  
Waste Treated Off Site: Not reported  
Generators Waste Description: Not reported  
Standard Industrial Code: Not reported  
Primary Source: Not reported  
Primary Measurement Point: Not reported  
Primary Origin: 1  
Primary System Type: Not reported  
New Chemical Substance: 0  
Audit Performed: 0  
Company Waste ID: Not reported  
Primary NAICS Code: Not reported  
EPA Waste Form Code: Not reported  
Reason Waste Form No Longer Gen: Not reported

Ind. Haz Waste:

Waste ID: 298230  
Texas Waste Code: Not reported  
Texas Waste Code 2: DQB8001H  
Waste Code Status: INACTIVE  
Waste Form: 001  
Waste Classification: H  
Waste is Radioactive: 0  
Waste Treated Off Site: Not reported  
Generators Waste Description: Not reported  
Standard Industrial Code: Not reported  
Primary Source: Not reported  
Primary Measurement Point: Not reported  
Primary Origin: 1  
Primary System Type: Not reported  
New Chemical Substance: 0  
Audit Performed: 0  
Company Waste ID: Not reported  
Primary NAICS Code: Not reported  
EPA Waste Form Code: Not reported  
Reason Waste Form No Longer Gen: Not reported

Ind. Haz Waste:

Waste ID: 298231  
Texas Waste Code: Not reported  
Texas Waste Code 2: DQB9001H  
Waste Code Status: INACTIVE  
Waste Form: 001  
Waste Classification: H  
Waste is Radioactive: 0

Map ID  
Direction  
Distance  
Elevation

MAP FINDINGS

Site

Database(s)

EDR ID Number  
EPA ID Number

DALLAS FORT WORTH INTERNATIONAL AIRPORT (Continued)

1000101506

Waste Treated Off Site: Not reported  
Generators Waste Description: Not reported  
Standard Industrial Code: Not reported  
Primary Source: Not reported  
Primary Measurement Point: Not reported  
Primary Origin: 1  
Primary System Type: Not reported  
New Chemical Substance: 0  
Audit Performed: 0  
Company Waste ID: Not reported  
Primary NAICS Code: Not reported  
EPA Waste Form Code: Not reported  
Reason Waste Form No Longer Gen: Not reported

Ind. Haz Waste:

Waste ID: 298232  
Texas Waste Code: Not reported  
Texas Waste Code 2: DQBB001H  
Waste Code Status: INACTIVE  
Waste Form: 001  
Waste Classification: H  
Waste is Radioactive: 0  
Waste Treated Off Site: Not reported  
Generators Waste Description: Not reported  
Standard Industrial Code: Not reported  
Primary Source: Not reported  
Primary Measurement Point: Not reported  
Primary Origin: 1  
Primary System Type: Not reported  
New Chemical Substance: 0  
Audit Performed: 0  
Company Waste ID: Not reported  
Primary NAICS Code: Not reported  
EPA Waste Form Code: Not reported  
Reason Waste Form No Longer Gen: Not reported

Ind. Haz Waste:

Waste ID: 298233  
Texas Waste Code: Not reported  
Texas Waste Code 2: DQBC001H  
Waste Code Status: INACTIVE  
Waste Form: 001  
Waste Classification: H  
Waste is Radioactive: 0  
Waste Treated Off Site: Not reported  
Generators Waste Description: Not reported  
Standard Industrial Code: Not reported  
Primary Source: Not reported  
Primary Measurement Point: Not reported  
Primary Origin: 1  
Primary System Type: Not reported  
New Chemical Substance: 0  
Audit Performed: 0  
Company Waste ID: Not reported

Map ID  
Direction  
Distance  
Elevation

MAP FINDINGS

Site

Database(s)

EDR ID Number  
EPA ID Number

**DALLAS FORT WORTH INTERNATIONAL AIRPORT (Continued)**

**1000101506**

Primary NAICS Code: Not reported  
EPA Waste Form Code: Not reported  
Reason Waste Form No Longer Gen: Not reported

Ind. Haz Waste:

Waste ID: 298234  
Texas Waste Code: Not reported  
Texas Waste Code 2: DQBD001H  
Waste Code Status: INACTIVE  
Waste Form: 001  
Waste Classification: H  
Waste is Radioactive: 0  
Waste Treated Off Site: Not reported  
Generators Waste Description: Not reported  
Standard Industrial Code: Not reported  
Primary Source: Not reported  
Primary Measurement Point: Not reported  
Primary Origin: 1  
Primary System Type: Not reported  
New Chemical Substance: 0  
Audit Performed: 0  
Company Waste ID: Not reported  
Primary NAICS Code: Not reported  
EPA Waste Form Code: Not reported  
Reason Waste Form No Longer Gen: Not reported

Ind. Haz Waste:

Ind. Haz Waste:

Contact Name: Not reported  
Contact Title: Not reported  
Contact Telephone: Not reported  
Mailing Address: PO BOX 619428  
Mailing Address 2: Not reported  
Mailing City,St,Zip: DFW AIRPORT, TX 75261  
AR Number: 0000303247  
Principal Name: DALLAS-FT WORTH INTERNATIONAL AIRPORT BOARD  
Attention Name: Not reported  
Attention Suffix: HWG

Contact Name: Not reported  
Contact Title: Not reported  
Contact Telephone: Not reported  
Mailing Address: PO BOX 619428  
Mailing Address 2: Not reported  
Mailing City,St,Zip: DFW AIRPORT, TX 75261  
AR Number: 0000303247  
Principal Name: DALLAS-FT WORTH INTERNATIONAL AIRPORT BOARD  
Attention Name: Not reported  
Attention Suffix: NWG

RDR:

RDR ID: 23723

Map ID  
Direction  
Distance  
Elevation

MAP FINDINGS

Site

Database(s)

EDR ID Number  
EPA ID Number

**DALLAS FORT WORTH INTERNATIONAL AIRPORT (Continued)**

**1000101506**

Facility ID:	21747
RN:	Not reported
CN:	Not reported
Name:	DFW INTERNATIONAL AIRPORT
Address:	3003 S SERVICE RD
City,State,Zip:	DFW AIRPORT, TX
Date Report Received:	5/26/2016
Due Date:	7/25/2016
Tank Owner:	DFW INTERNATIONAL AIRPORT
Contact Person:	SHANNON DYER
Report:	RDR
Latest TCEQ Letter:	New LPST
Date of Latest TCEQ Letter:	7/21/2016
Project Manager:	Emmanuel Ekpo
Team:	Team 2
New LPST Number:	119969
Pre-Existing LPST Number:	Not reported
Comments:	Not reported
Review Coordinator:	Not reported
Date Release Reported:	Not reported
Suspected:	Not reported
Confirmed:	Not reported
NOLPST Letter Date:	Not reported
Date Report Returned:	Not reported
Region:	Not reported
DKC RDR (misfiled):	Not reported

Count: 3 records.

ORPHAN SUMMARY

<u>City</u>	<u>EDR ID</u>	<u>Site Name</u>	<u>Site Address</u>	<u>Zip</u>	<u>Database(s)</u>
DFW AIRPORT	S116698467	DFW AIRPORT	3200 E AIRFIELD DR	75261	LPST, AIRS
DFW AIRPORT	S126722868	BOB MOORE DFW INTERNATIONAL AIRPOR	ON FROM HWY 360 E TO MID-CITIE	75261	CENTRAL REGISTRY
DFW AIRPORT	S126725324	TRAMMELL CROW DFW INTERNATIONAL AI	ON FROM HWY 360 TO E MID-CITIE	75261	CENTRAL REGISTRY

# GOVERNMENT RECORDS SEARCHED / DATA CURRENCY TRACKING

To maintain currency of the following federal and state databases, EDR contacts the appropriate governmental agency on a monthly or quarterly basis, as required.

**Number of Days to Update:** Provides confirmation that EDR is reporting records that have been updated within 90 days from the date the government agency made the information available to the public.

## **STANDARD ENVIRONMENTAL RECORDS**

### ***Lists of Federal NPL (Superfund) sites***

#### **NPL: National Priority List**

National Priorities List (Superfund). The NPL is a subset of CERCLIS and identifies over 1,200 sites for priority cleanup under the Superfund Program. NPL sites may encompass relatively large areas. As such, EDR provides polygon coverage for over 1,000 NPL site boundaries produced by EPA's Environmental Photographic Interpretation Center (EPIC) and regional EPA offices.

Date of Government Version: 06/22/2023	Source: EPA
Date Data Arrived at EDR: 07/06/2023	Telephone: N/A
Date Made Active in Reports: 07/24/2023	Last EDR Contact: 08/02/2023
Number of Days to Update: 18	Next Scheduled EDR Contact: 10/09/2023
	Data Release Frequency: Quarterly

#### **NPL Site Boundaries**

##### **Sources:**

EPA's Environmental Photographic Interpretation Center (EPIC)  
Telephone: 202-564-7333

EPA Region 1  
Telephone 617-918-1143

EPA Region 6  
Telephone: 214-655-6659

EPA Region 3  
Telephone 215-814-5418

EPA Region 7  
Telephone: 913-551-7247

EPA Region 4  
Telephone 404-562-8033

EPA Region 8  
Telephone: 303-312-6774

EPA Region 5  
Telephone 312-886-6686

EPA Region 9  
Telephone: 415-947-4246

EPA Region 10  
Telephone 206-553-8665

#### **Proposed NPL: Proposed National Priority List Sites**

A site that has been proposed for listing on the National Priorities List through the issuance of a proposed rule in the Federal Register. EPA then accepts public comments on the site, responds to the comments, and places on the NPL those sites that continue to meet the requirements for listing.

Date of Government Version: 06/22/2023	Source: EPA
Date Data Arrived at EDR: 07/06/2023	Telephone: N/A
Date Made Active in Reports: 07/24/2023	Last EDR Contact: 08/02/2023
Number of Days to Update: 18	Next Scheduled EDR Contact: 10/09/2023
	Data Release Frequency: Quarterly

#### **NPL LIENS: Federal Superfund Liens**

Federal Superfund Liens. Under the authority granted the USEPA by CERCLA of 1980, the USEPA has the authority to file liens against real property in order to recover remedial action expenditures or when the property owner received notification of potential liability. USEPA compiles a listing of filed notices of Superfund Liens.

# GOVERNMENT RECORDS SEARCHED / DATA CURRENCY TRACKING

Date of Government Version: 10/15/1991  
Date Data Arrived at EDR: 02/02/1994  
Date Made Active in Reports: 03/30/1994  
Number of Days to Update: 56

Source: EPA  
Telephone: 202-564-4267  
Last EDR Contact: 08/15/2011  
Next Scheduled EDR Contact: 11/28/2011  
Data Release Frequency: No Update Planned

## ***Lists of Federal Delisted NPL sites***

Delisted NPL: National Priority List Deletions

The National Oil and Hazardous Substances Pollution Contingency Plan (NCP) establishes the criteria that the EPA uses to delete sites from the NPL. In accordance with 40 CFR 300.425.(e), sites may be deleted from the NPL where no further response is appropriate.

Date of Government Version: 06/22/2023  
Date Data Arrived at EDR: 07/06/2023  
Date Made Active in Reports: 07/24/2023  
Number of Days to Update: 18

Source: EPA  
Telephone: N/A  
Last EDR Contact: 08/02/2023  
Next Scheduled EDR Contact: 10/09/2023  
Data Release Frequency: Quarterly

## ***Lists of Federal sites subject to CERCLA removals and CERCLA orders***

FEDERAL FACILITY: Federal Facility Site Information listing

A listing of National Priority List (NPL) and Base Realignment and Closure (BRAC) sites found in the Comprehensive Environmental Response, Compensation and Liability Information System (CERCLIS) Database where EPA Federal Facilities Restoration and Reuse Office is involved in cleanup activities.

Date of Government Version: 03/26/2023  
Date Data Arrived at EDR: 03/28/2023  
Date Made Active in Reports: 05/30/2023  
Number of Days to Update: 63

Source: Environmental Protection Agency  
Telephone: 703-603-8704  
Last EDR Contact: 06/23/2023  
Next Scheduled EDR Contact: 10/09/2023  
Data Release Frequency: Varies

SEMS: Superfund Enterprise Management System

SEMS (Superfund Enterprise Management System) tracks hazardous waste sites, potentially hazardous waste sites, and remedial activities performed in support of EPA's Superfund Program across the United States. The list was formerly known as CERCLIS, renamed to SEMS by the EPA in 2015. The list contains data on potentially hazardous waste sites that have been reported to the USEPA by states, municipalities, private companies and private persons, pursuant to Section 103 of the Comprehensive Environmental Response, Compensation, and Liability Act (CERCLA). This dataset also contains sites which are either proposed to or on the National Priorities List (NPL) and the sites which are in the screening and assessment phase for possible inclusion on the NPL.

Date of Government Version: 06/22/2023  
Date Data Arrived at EDR: 07/06/2023  
Date Made Active in Reports: 07/24/2023  
Number of Days to Update: 18

Source: EPA  
Telephone: 800-424-9346  
Last EDR Contact: 08/02/2023  
Next Scheduled EDR Contact: 10/23/2023  
Data Release Frequency: Quarterly

## ***Lists of Federal CERCLA sites with NFRAP***

SEMS-ARCHIVE: Superfund Enterprise Management System Archive



# GOVERNMENT RECORDS SEARCHED / DATA CURRENCY TRACKING

SEMS-ARCHIVE (Superfund Enterprise Management System Archive) tracks sites that have no further interest under the Federal Superfund Program based on available information. The list was formerly known as the CERCLIS-NFRAP, renamed to SEMS ARCHIVE by the EPA in 2015. EPA may perform a minimal level of assessment work at a site while it is archived if site conditions change and/or new information becomes available. Archived sites have been removed and archived from the inventory of SEMS sites. Archived status indicates that, to the best of EPA's knowledge, assessment at a site has been completed and that EPA has determined no further steps will be taken to list the site on the National Priorities List (NPL), unless information indicates this decision was not appropriate or other considerations require a recommendation for listing at a later time. The decision does not necessarily mean that there is no hazard associated with a given site; it only means that, based upon available information, the location is not judged to be potential NPL site.

Date of Government Version: 06/22/2023	Source: EPA
Date Data Arrived at EDR: 07/06/2023	Telephone: 800-424-9346
Date Made Active in Reports: 07/24/2023	Last EDR Contact: 08/02/2023
Number of Days to Update: 18	Next Scheduled EDR Contact: 10/23/2023
	Data Release Frequency: Quarterly

## ***Lists of Federal RCRA facilities undergoing Corrective Action***

CORRACTS: Corrective Action Report

CORRACTS identifies hazardous waste handlers with RCRA corrective action activity.

Date of Government Version: 03/06/2023	Source: EPA
Date Data Arrived at EDR: 03/09/2023	Telephone: 800-424-9346
Date Made Active in Reports: 03/20/2023	Last EDR Contact: 07/31/2023
Number of Days to Update: 11	Next Scheduled EDR Contact: 10/02/2023
	Data Release Frequency: Quarterly

## ***Lists of Federal RCRA TSD facilities***

RCRA-TSDF: RCRA - Treatment, Storage and Disposal

RCRAInfo is EPA's comprehensive information system, providing access to data supporting the Resource Conservation and Recovery Act (RCRA) of 1976 and the Hazardous and Solid Waste Amendments (HSWA) of 1984. The database includes selective information on sites which generate, transport, store, treat and/or dispose of hazardous waste as defined by the Resource Conservation and Recovery Act (RCRA). Transporters are individuals or entities that move hazardous waste from the generator offsite to a facility that can recycle, treat, store, or dispose of the waste. TSDFs treat, store, or dispose of the waste.

Date of Government Version: 03/06/2023	Source: Environmental Protection Agency
Date Data Arrived at EDR: 03/09/2023	Telephone: 214-665-6444
Date Made Active in Reports: 03/20/2023	Last EDR Contact: 07/31/2023
Number of Days to Update: 11	Next Scheduled EDR Contact: 10/02/2023
	Data Release Frequency: Quarterly

## ***Lists of Federal RCRA generators***

RCRA-LQG: RCRA - Large Quantity Generators

RCRAInfo is EPA's comprehensive information system, providing access to data supporting the Resource Conservation and Recovery Act (RCRA) of 1976 and the Hazardous and Solid Waste Amendments (HSWA) of 1984. The database includes selective information on sites which generate, transport, store, treat and/or dispose of hazardous waste as defined by the Resource Conservation and Recovery Act (RCRA). Large quantity generators (LQGs) generate over 1,000 kilograms (kg) of hazardous waste, or over 1 kg of acutely hazardous waste per month.

Date of Government Version: 03/06/2023	Source: Environmental Protection Agency
Date Data Arrived at EDR: 03/09/2023	Telephone: 214-665-6444
Date Made Active in Reports: 03/20/2023	Last EDR Contact: 07/31/2023
Number of Days to Update: 11	Next Scheduled EDR Contact: 10/02/2023
	Data Release Frequency: Quarterly

# GOVERNMENT RECORDS SEARCHED / DATA CURRENCY TRACKING

## RCRA-SQG: RCRA - Small Quantity Generators

RCRAInfo is EPA's comprehensive information system, providing access to data supporting the Resource Conservation and Recovery Act (RCRA) of 1976 and the Hazardous and Solid Waste Amendments (HSWA) of 1984. The database includes selective information on sites which generate, transport, store, treat and/or dispose of hazardous waste as defined by the Resource Conservation and Recovery Act (RCRA). Small quantity generators (SQGs) generate between 100 kg and 1,000 kg of hazardous waste per month.

Date of Government Version: 03/06/2023	Source: Environmental Protection Agency
Date Data Arrived at EDR: 03/09/2023	Telephone: 214-665-6444
Date Made Active in Reports: 03/20/2023	Last EDR Contact: 07/31/2023
Number of Days to Update: 11	Next Scheduled EDR Contact: 10/02/2023
	Data Release Frequency: Quarterly

## RCRA-VSQG: RCRA - Very Small Quantity Generators (Formerly Conditionally Exempt Small Quantity Generators)

RCRAInfo is EPA's comprehensive information system, providing access to data supporting the Resource Conservation and Recovery Act (RCRA) of 1976 and the Hazardous and Solid Waste Amendments (HSWA) of 1984. The database includes selective information on sites which generate, transport, store, treat and/or dispose of hazardous waste as defined by the Resource Conservation and Recovery Act (RCRA). Very small quantity generators (VSQGs) generate less than 100 kg of hazardous waste, or less than 1 kg of acutely hazardous waste per month.

Date of Government Version: 03/06/2023	Source: Environmental Protection Agency
Date Data Arrived at EDR: 03/09/2023	Telephone: 214-665-6444
Date Made Active in Reports: 03/20/2023	Last EDR Contact: 07/31/2023
Number of Days to Update: 11	Next Scheduled EDR Contact: 10/02/2023
	Data Release Frequency: Quarterly

## ***Federal institutional controls / engineering controls registries***

### LUCIS: Land Use Control Information System

LUCIS contains records of land use control information pertaining to the former Navy Base Realignment and Closure properties.

Date of Government Version: 05/25/2023	Source: Department of the Navy
Date Data Arrived at EDR: 05/31/2023	Telephone: 843-820-7326
Date Made Active in Reports: 07/24/2023	Last EDR Contact: 08/02/2023
Number of Days to Update: 54	Next Scheduled EDR Contact: 11/20/2023
	Data Release Frequency: Varies

### US ENG CONTROLS: Engineering Controls Sites List

A listing of sites with engineering controls in place. Engineering controls include various forms of caps, building foundations, liners, and treatment methods to create pathway elimination for regulated substances to enter environmental media or effect human health.

Date of Government Version: 05/22/2023	Source: Environmental Protection Agency
Date Data Arrived at EDR: 05/23/2023	Telephone: 703-603-0695
Date Made Active in Reports: 07/24/2023	Last EDR Contact: 05/23/2023
Number of Days to Update: 62	Next Scheduled EDR Contact: 09/04/2023
	Data Release Frequency: Varies

### US INST CONTROLS: Institutional Controls Sites List

A listing of sites with institutional controls in place. Institutional controls include administrative measures, such as groundwater use restrictions, construction restrictions, property use restrictions, and post remediation care requirements intended to prevent exposure to contaminants remaining on site. Deed restrictions are generally required as part of the institutional controls.

Date of Government Version: 05/22/2023	Source: Environmental Protection Agency
Date Data Arrived at EDR: 05/23/2023	Telephone: 703-603-0695
Date Made Active in Reports: 07/24/2023	Last EDR Contact: 05/23/2023
Number of Days to Update: 62	Next Scheduled EDR Contact: 09/04/2023
	Data Release Frequency: Varies

# GOVERNMENT RECORDS SEARCHED / DATA CURRENCY TRACKING

## ***Federal ERNS list***

### **ERNS: Emergency Response Notification System**

Emergency Response Notification System. ERNS records and stores information on reported releases of oil and hazardous substances.

Date of Government Version: 03/20/2023

Source: National Response Center, United States Coast Guard

Date Data Arrived at EDR: 03/21/2023

Telephone: 202-267-2180

Date Made Active in Reports: 05/30/2023

Last EDR Contact: 06/20/2023

Number of Days to Update: 70

Next Scheduled EDR Contact: 10/02/2023

Data Release Frequency: Quarterly

## ***Lists of state- and tribal (Superfund) equivalent sites***

### **SHWS: State Superfund Registry**

State Hazardous Waste Sites. State hazardous waste site records are the states' equivalent to CERCLIS. These sites may or may not already be listed on the federal CERCLIS list. Priority sites planned for cleanup using state funds (state equivalent of Superfund) are identified along with sites where cleanup will be paid for by potentially responsible parties. Available information varies by state.

Date of Government Version: 03/23/2023

Source: Texas Commission on Environmental Quality

Date Data Arrived at EDR: 03/29/2023

Telephone: 512-239-5680

Date Made Active in Reports: 06/20/2023

Last EDR Contact: 06/14/2023

Number of Days to Update: 83

Next Scheduled EDR Contact: 10/02/2023

Data Release Frequency: Semi-Annually

## ***Lists of state and tribal landfills and solid waste disposal facilities***

### **SWF/LF: Permitted Solid Waste Facilities**

Solid Waste Facilities/Landfill Sites. SWF/LF type records typically contain an inventory of solid waste disposal facilities or landfills in a particular state. Depending on the state, these may be active or inactive facilities or open dumps that failed to meet RCRA Subtitle D Section 4004 criteria for solid waste landfills or disposal sites.

Date of Government Version: 04/19/2023

Source: Texas Commission on Environmental Quality

Date Data Arrived at EDR: 04/20/2023

Telephone: 512-239-6706

Date Made Active in Reports: 07/12/2023

Last EDR Contact: 07/12/2023

Number of Days to Update: 83

Next Scheduled EDR Contact: 10/30/2023

Data Release Frequency: Quarterly

### **DEBRIS: Approved Debris Management Sites Locations**

A listing of temporary debris management sites and MSW landfills for debris resulting from Hurricane Harvey.

Date of Government Version: 03/27/2018

Source: Texas Commission on Environmental Quality

Date Data Arrived at EDR: 04/04/2018

Telephone: 512-239-6840

Date Made Active in Reports: 06/08/2018

Last EDR Contact: 06/01/2023

Number of Days to Update: 65

Next Scheduled EDR Contact: 09/18/2023

Data Release Frequency: Varies

### **CLI: Closed Landfill Inventory**

Closed and abandoned landfills (permitted as well as unauthorized) across the state of Texas. For current information regarding any of the sites included in this database, contact the appropriate Council of Governments agency.

Date of Government Version: 08/30/1999

Source: Texas Commission on Environmental Quality

Date Data Arrived at EDR: 09/28/2000

Telephone: N/A

Date Made Active in Reports: 10/30/2000

Last EDR Contact: 06/26/2023

Number of Days to Update: 32

Next Scheduled EDR Contact: 10/09/2023

Data Release Frequency: No Update Planned

# GOVERNMENT RECORDS SEARCHED / DATA CURRENCY TRACKING

## H-GAC CLI: Houston-Galveston Closed Landfill Inventory

Closed Landfill Inventory for the Houston-Galveston Area Council Region. In 1993, the Texas Legislature passed House Bill (HB) 2537, which required Councils of Governments (COGs) to develop an inventory of closed municipal solid waste landfills for their regional solid waste management plans.

Date of Government Version: 03/27/2023	Source: Houston-Galveston Area Council
Date Data Arrived at EDR: 03/29/2023	Telephone: 832-681-2518
Date Made Active in Reports: 06/13/2023	Last EDR Contact: 06/27/2023
Number of Days to Update: 76	Next Scheduled EDR Contact: 10/09/2023
	Data Release Frequency: Varies

## WASTE MGMT: Commercial Hazardous & Solid Waste Management Facilities

This list contains commercial recycling facilities and facilities permitted or authorized (interim status) by the Texas Natural Resource Conservation Commission.

Date of Government Version: 10/16/2019	Source: Texas Commission on Environmental Quality
Date Data Arrived at EDR: 01/10/2020	Telephone: 512-239-2920
Date Made Active in Reports: 03/18/2020	Last EDR Contact: 06/29/2023
Number of Days to Update: 68	Next Scheduled EDR Contact: 10/09/2023
	Data Release Frequency: Varies

## ***Lists of state and tribal leaking storage tanks***

### INDIAN LUST R4: Leaking Underground Storage Tanks on Indian Land

LUSTs on Indian land in Florida, Mississippi and North Carolina.

Date of Government Version: 04/20/2023	Source: EPA Region 4
Date Data Arrived at EDR: 05/09/2023	Telephone: 404-562-8677
Date Made Active in Reports: 07/14/2023	Last EDR Contact: 05/09/2023
Number of Days to Update: 66	Next Scheduled EDR Contact: 10/30/2023
	Data Release Frequency: Varies

### INDIAN LUST R5: Leaking Underground Storage Tanks on Indian Land

Leaking underground storage tanks located on Indian Land in Michigan, Minnesota and Wisconsin.

Date of Government Version: 04/14/2023	Source: EPA, Region 5
Date Data Arrived at EDR: 05/09/2023	Telephone: 312-886-7439
Date Made Active in Reports: 07/14/2023	Last EDR Contact: 07/17/2023
Number of Days to Update: 66	Next Scheduled EDR Contact: 10/30/2023
	Data Release Frequency: Varies

### INDIAN LUST R6: Leaking Underground Storage Tanks on Indian Land

LUSTs on Indian land in New Mexico and Oklahoma.

Date of Government Version: 04/26/2023	Source: EPA Region 6
Date Data Arrived at EDR: 05/09/2023	Telephone: 214-665-6597
Date Made Active in Reports: 07/14/2023	Last EDR Contact: 07/17/2023
Number of Days to Update: 66	Next Scheduled EDR Contact: 10/30/2023
	Data Release Frequency: Varies

### INDIAN LUST R10: Leaking Underground Storage Tanks on Indian Land

LUSTs on Indian land in Alaska, Idaho, Oregon and Washington.

Date of Government Version: 04/20/2023	Source: EPA Region 10
Date Data Arrived at EDR: 05/09/2023	Telephone: 206-553-2857
Date Made Active in Reports: 07/14/2023	Last EDR Contact: 07/17/2023
Number of Days to Update: 66	Next Scheduled EDR Contact: 10/30/2023
	Data Release Frequency: Varies

# GOVERNMENT RECORDS SEARCHED / DATA CURRENCY TRACKING

## INDIAN LUST R1: Leaking Underground Storage Tanks on Indian Land

A listing of leaking underground storage tank locations on Indian Land.

Date of Government Version: 04/20/2023	Source: EPA Region 1
Date Data Arrived at EDR: 05/09/2023	Telephone: 617-918-1313
Date Made Active in Reports: 07/14/2023	Last EDR Contact: 07/17/2023
Number of Days to Update: 66	Next Scheduled EDR Contact: 10/30/2023
	Data Release Frequency: Varies

## INDIAN LUST R8: Leaking Underground Storage Tanks on Indian Land

LUSTs on Indian land in Colorado, Montana, North Dakota, South Dakota, Utah and Wyoming.

Date of Government Version: 04/19/2023	Source: EPA Region 8
Date Data Arrived at EDR: 05/09/2023	Telephone: 303-312-6271
Date Made Active in Reports: 07/14/2023	Last EDR Contact: 07/17/2023
Number of Days to Update: 66	Next Scheduled EDR Contact: 10/30/2023
	Data Release Frequency: Varies

## INDIAN LUST R7: Leaking Underground Storage Tanks on Indian Land

LUSTs on Indian land in Iowa, Kansas, and Nebraska

Date of Government Version: 04/25/2023	Source: EPA Region 7
Date Data Arrived at EDR: 05/09/2023	Telephone: 913-551-7003
Date Made Active in Reports: 07/14/2023	Last EDR Contact: 07/17/2023
Number of Days to Update: 66	Next Scheduled EDR Contact: 10/30/2023
	Data Release Frequency: Varies

## INDIAN LUST R9: Leaking Underground Storage Tanks on Indian Land

LUSTs on Indian land in Arizona, California, New Mexico and Nevada

Date of Government Version: 04/19/2023	Source: Environmental Protection Agency
Date Data Arrived at EDR: 05/09/2023	Telephone: 415-972-3372
Date Made Active in Reports: 07/14/2023	Last EDR Contact: 07/17/2023
Number of Days to Update: 66	Next Scheduled EDR Contact: 10/30/2023
	Data Release Frequency: Varies

## LPST: Leaking Petroleum Storage Tank Database

An inventory of reported leaking petroleum storage tank incidents. Not all states maintain these records, and the information stored varies by state.

Date of Government Version: 03/28/2023	Source: Texas Commission on Environmental Quality
Date Data Arrived at EDR: 03/29/2023	Telephone: 512-239-2200
Date Made Active in Reports: 04/04/2023	Last EDR Contact: 06/14/2023
Number of Days to Update: 6	Next Scheduled EDR Contact: 10/02/2023
	Data Release Frequency: Quarterly

## RDR: Release Determination Report Listing

An owner-operator permanently removing an underground storage tank system from service must determine whether a release of a stored regulated substance has occurred. Assemble and submit documentation of tank removal and release determination including the details of all excavation, removal, and sampling activities to the TCEQ using the PST Program's Release Determination Report form (TCEQ-00621).

Date of Government Version: 03/29/2023	Source: Texas Commission on Environmental Quality
Date Data Arrived at EDR: 03/30/2023	Telephone: 512-239-2081
Date Made Active in Reports: 04/04/2023	Last EDR Contact: 06/14/2023
Number of Days to Update: 5	Next Scheduled EDR Contact: 10/02/2023
	Data Release Frequency: Varies

## ***Lists of state and tribal registered storage tanks***

# GOVERNMENT RECORDS SEARCHED / DATA CURRENCY TRACKING

## FEMA UST: Underground Storage Tank Listing

A listing of all FEMA owned underground storage tanks.

Date of Government Version: 03/08/2023	Source: FEMA
Date Data Arrived at EDR: 03/09/2023	Telephone: 202-646-5797
Date Made Active in Reports: 05/30/2023	Last EDR Contact: 06/27/2023
Number of Days to Update: 82	Next Scheduled EDR Contact: 10/16/2023
	Data Release Frequency: Varies

## UST: Petroleum Storage Tank Database

Registered Underground Storage Tanks. UST's are regulated under Subtitle I of the Resource Conservation and Recovery Act (RCRA) and must be registered with the state department responsible for administering the UST program. Available information varies by state program.

Date of Government Version: 03/02/2023	Source: Texas Commission on Environmental Quality
Date Data Arrived at EDR: 03/22/2023	Telephone: 512-239-2160
Date Made Active in Reports: 06/07/2023	Last EDR Contact: 06/20/2023
Number of Days to Update: 77	Next Scheduled EDR Contact: 10/02/2023
	Data Release Frequency: Quarterly

## AST: Petroleum Storage Tank Database

Registered Aboveground Storage Tanks.

Date of Government Version: 03/02/2023	Source: Texas Commission on Environmental Quality
Date Data Arrived at EDR: 03/22/2023	Telephone: 512-239-2160
Date Made Active in Reports: 06/07/2023	Last EDR Contact: 06/20/2023
Number of Days to Update: 77	Next Scheduled EDR Contact: 10/02/2023
	Data Release Frequency: Quarterly

## INDIAN UST R4: Underground Storage Tanks on Indian Land

The Indian Underground Storage Tank (UST) database provides information about underground storage tanks on Indian land in EPA Region 4 (Alabama, Florida, Georgia, Kentucky, Mississippi, North Carolina, South Carolina, Tennessee and Tribal Nations)

Date of Government Version: 04/20/2023	Source: EPA Region 4
Date Data Arrived at EDR: 05/09/2023	Telephone: 404-562-9424
Date Made Active in Reports: 07/14/2023	Last EDR Contact: 07/17/2023
Number of Days to Update: 66	Next Scheduled EDR Contact: 10/30/2023
	Data Release Frequency: Varies

## INDIAN UST R9: Underground Storage Tanks on Indian Land

The Indian Underground Storage Tank (UST) database provides information about underground storage tanks on Indian land in EPA Region 9 (Arizona, California, Hawaii, Nevada, the Pacific Islands, and Tribal Nations).

Date of Government Version: 04/19/2023	Source: EPA Region 9
Date Data Arrived at EDR: 05/09/2023	Telephone: 415-972-3368
Date Made Active in Reports: 07/14/2023	Last EDR Contact: 07/17/2023
Number of Days to Update: 66	Next Scheduled EDR Contact: 10/30/2023
	Data Release Frequency: Varies

## INDIAN UST R8: Underground Storage Tanks on Indian Land

The Indian Underground Storage Tank (UST) database provides information about underground storage tanks on Indian land in EPA Region 8 (Colorado, Montana, North Dakota, South Dakota, Utah, Wyoming and 27 Tribal Nations).

Date of Government Version: 04/20/2023	Source: EPA Region 8
Date Data Arrived at EDR: 05/09/2023	Telephone: 303-312-6137
Date Made Active in Reports: 07/14/2023	Last EDR Contact: 07/17/2023
Number of Days to Update: 66	Next Scheduled EDR Contact: 10/30/2023
	Data Release Frequency: Varies

# GOVERNMENT RECORDS SEARCHED / DATA CURRENCY TRACKING

## INDIAN UST R7: Underground Storage Tanks on Indian Land

The Indian Underground Storage Tank (UST) database provides information about underground storage tanks on Indian land in EPA Region 7 (Iowa, Kansas, Missouri, Nebraska, and 9 Tribal Nations).

Date of Government Version: 04/25/2023	Source: EPA Region 7
Date Data Arrived at EDR: 05/09/2023	Telephone: 913-551-7003
Date Made Active in Reports: 07/14/2023	Last EDR Contact: 07/17/2023
Number of Days to Update: 66	Next Scheduled EDR Contact: 10/30/2023
	Data Release Frequency: Varies

## INDIAN UST R1: Underground Storage Tanks on Indian Land

The Indian Underground Storage Tank (UST) database provides information about underground storage tanks on Indian land in EPA Region 1 (Connecticut, Maine, Massachusetts, New Hampshire, Rhode Island, Vermont and ten Tribal Nations).

Date of Government Version: 04/20/2023	Source: EPA, Region 1
Date Data Arrived at EDR: 05/09/2023	Telephone: 617-918-1313
Date Made Active in Reports: 07/14/2023	Last EDR Contact: 07/17/2023
Number of Days to Update: 66	Next Scheduled EDR Contact: 10/30/2023
	Data Release Frequency: Varies

## INDIAN UST R5: Underground Storage Tanks on Indian Land

The Indian Underground Storage Tank (UST) database provides information about underground storage tanks on Indian land in EPA Region 5 (Michigan, Minnesota and Wisconsin and Tribal Nations).

Date of Government Version: 04/14/2023	Source: EPA Region 5
Date Data Arrived at EDR: 05/09/2023	Telephone: 312-886-6136
Date Made Active in Reports: 07/14/2023	Last EDR Contact: 07/17/2023
Number of Days to Update: 66	Next Scheduled EDR Contact: 10/30/2023
	Data Release Frequency: Varies

## INDIAN UST R6: Underground Storage Tanks on Indian Land

The Indian Underground Storage Tank (UST) database provides information about underground storage tanks on Indian land in EPA Region 6 (Louisiana, Arkansas, Oklahoma, New Mexico, Texas and 65 Tribes).

Date of Government Version: 04/26/2023	Source: EPA Region 6
Date Data Arrived at EDR: 05/09/2023	Telephone: 214-665-7591
Date Made Active in Reports: 07/14/2023	Last EDR Contact: 07/17/2023
Number of Days to Update: 66	Next Scheduled EDR Contact: 10/30/2023
	Data Release Frequency: Varies

## INDIAN UST R10: Underground Storage Tanks on Indian Land

The Indian Underground Storage Tank (UST) database provides information about underground storage tanks on Indian land in EPA Region 10 (Alaska, Idaho, Oregon, Washington, and Tribal Nations).

Date of Government Version: 04/20/2023	Source: EPA Region 10
Date Data Arrived at EDR: 05/09/2023	Telephone: 206-553-2857
Date Made Active in Reports: 07/14/2023	Last EDR Contact: 07/17/2023
Number of Days to Update: 66	Next Scheduled EDR Contact: 10/30/2023
	Data Release Frequency: Varies

## TANKS: Petroleum Storage Tanks Listing

A list of facilities included on the Petroleum Storage Tank database that have no association as either underground or aboveground tanks.

Date of Government Version: 03/02/2023	Source: Texas Commission on Environmental Quality
Date Data Arrived at EDR: 03/22/2023	Telephone: 512-239-0985
Date Made Active in Reports: 06/07/2023	Last EDR Contact: 06/20/2023
Number of Days to Update: 77	Next Scheduled EDR Contact: 10/02/2023
	Data Release Frequency: Quarterly

# GOVERNMENT RECORDS SEARCHED / DATA CURRENCY TRACKING

## ***State and tribal institutional control / engineering control registries***

### **AUL: Sites with Controls**

Activity and use limitations include both engineering controls and institutional controls.

Date of Government Version: 04/06/2023	Source: Texas Commission on Environmental Quality
Date Data Arrived at EDR: 04/06/2023	Telephone: 512-239-5891
Date Made Active in Reports: 06/21/2023	Last EDR Contact: 06/22/2023
Number of Days to Update: 76	Next Scheduled EDR Contact: 10/09/2023
	Data Release Frequency: Varies

## ***Lists of state and tribal voluntary cleanup sites***

### **INDIAN VCP R7: Voluntary Cleanup Priority Listing**

A listing of voluntary cleanup priority sites located on Indian Land located in Region 7.

Date of Government Version: 03/20/2008	Source: EPA, Region 7
Date Data Arrived at EDR: 04/22/2008	Telephone: 913-551-7365
Date Made Active in Reports: 05/19/2008	Last EDR Contact: 07/08/2021
Number of Days to Update: 27	Next Scheduled EDR Contact: 07/20/2009
	Data Release Frequency: Varies

### **INDIAN VCP R1: Voluntary Cleanup Priority Listing**

A listing of voluntary cleanup priority sites located on Indian Land located in Region 1.

Date of Government Version: 07/27/2015	Source: EPA, Region 1
Date Data Arrived at EDR: 09/29/2015	Telephone: 617-918-1102
Date Made Active in Reports: 02/18/2016	Last EDR Contact: 06/13/2023
Number of Days to Update: 142	Next Scheduled EDR Contact: 10/02/2023
	Data Release Frequency: Varies

### **VCP RRC: Voluntary Cleanup Program Sites**

The Voluntary Cleanup Program (RRC-VCP) provides an incentive to remediate Oil & Gas related pollution by participants as long as they did not cause or contribute to the contamination. Applicants to the program receive a release of liability to the state in exchange for a successful cleanup.

Date of Government Version: 04/01/2023	Source: Railroad Commission of Texas
Date Data Arrived at EDR: 04/12/2023	Telephone: 512-463-6969
Date Made Active in Reports: 06/29/2023	Last EDR Contact: 07/11/2023
Number of Days to Update: 78	Next Scheduled EDR Contact: 10/23/2023
	Data Release Frequency: Varies

### **VCP TCEQ: Voluntary Cleanup Program Database**

The Texas Voluntary Cleanup Program was established to provide administrative, technical, and legal incentives to encourage the cleanup of contaminated sites in Texas.

Date of Government Version: 06/23/2023	Source: Texas Commission on Environmental Quality
Date Data Arrived at EDR: 06/27/2023	Telephone: 512-239-5891
Date Made Active in Reports: 07/11/2023	Last EDR Contact: 06/22/2023
Number of Days to Update: 14	Next Scheduled EDR Contact: 10/09/2023
	Data Release Frequency: Quarterly

## ***Lists of state and tribal brownfield sites***

### **BROWNFIELDS: Brownfields Site Assessments**

Brownfield site assessments that are being cleaned under EPA grant monies.

Date of Government Version: 03/27/2023	Source: TCEQ
Date Data Arrived at EDR: 03/29/2023	Telephone: 512-239-5872
Date Made Active in Reports: 04/03/2023	Last EDR Contact: 06/22/2023
Number of Days to Update: 5	Next Scheduled EDR Contact: 10/09/2023
	Data Release Frequency: Semi-Annually



# GOVERNMENT RECORDS SEARCHED / DATA CURRENCY TRACKING

## ADDITIONAL ENVIRONMENTAL RECORDS

### **Local Brownfield lists**

#### US BROWNFIELDS: A Listing of Brownfields Sites

Brownfields are real property, the expansion, redevelopment, or reuse of which may be complicated by the presence or potential presence of a hazardous substance, pollutant, or contaminant. Cleaning up and reinvesting in these properties takes development pressures off of undeveloped, open land, and both improves and protects the environment. Assessment, Cleanup and Redevelopment Exchange System (ACRES) stores information reported by EPA Brownfields grant recipients on brownfields properties assessed or cleaned up with grant funding as well as information on Targeted Brownfields Assessments performed by EPA Regions. A listing of ACRES Brownfield sites is obtained from Cleanups in My Community. Cleanups in My Community provides information on Brownfields properties for which information is reported back to EPA, as well as areas served by Brownfields grant programs.

Date of Government Version: 04/06/2023	Source: Environmental Protection Agency
Date Data Arrived at EDR: 04/13/2023	Telephone: 202-566-2777
Date Made Active in Reports: 04/19/2023	Last EDR Contact: 06/08/2023
Number of Days to Update: 6	Next Scheduled EDR Contact: 09/25/2023
	Data Release Frequency: Semi-Annually

### **Local Lists of Landfill / Solid Waste Disposal Sites**

#### CAPCOG LI: Capitol Area Landfill Inventory

Permitted and unpermitted landfills for the CAPCOG region. Serving Bastrop, Blanco, Burnet, Caldwell, Fayette, Hays, Lee, Llano, Travis, and Williamson Counties.

Date of Government Version: 11/11/2022	Source: Capital Area Council of Governments
Date Data Arrived at EDR: 05/23/2023	Telephone: 512-916-6000
Date Made Active in Reports: 06/05/2023	Last EDR Contact: 06/29/2023
Number of Days to Update: 13	Next Scheduled EDR Contact: 10/09/2023
	Data Release Frequency: Varies

#### NCTCOG LI: North Central Landfill Inventory

North Central Texas Council of Governments landfill database.

Date of Government Version: 03/27/2023	Source: North Central Texas Council of Governments
Date Data Arrived at EDR: 03/29/2023	Telephone: 817-695-9223
Date Made Active in Reports: 06/14/2023	Last EDR Contact: 06/27/2023
Number of Days to Update: 77	Next Scheduled EDR Contact: 10/09/2023
	Data Release Frequency: Varies

#### SWRCY: Recycling Facility Listing

A listing of recycling facilities in the state.

Date of Government Version: 05/08/2023	Source: TCEQ
Date Data Arrived at EDR: 05/10/2023	Telephone: 512-239-6700
Date Made Active in Reports: 08/03/2023	Last EDR Contact: 08/02/2023
Number of Days to Update: 85	Next Scheduled EDR Contact: 11/20/2023
	Data Release Frequency: Varies

#### HIST LF: Historical Information About Municipal Solid Waste Facilities

An historical information listing old, closed unnumbered MSW landfills that were operated before permits were required, as well as unauthorized landfills and miscellaneous illegal dumps and disposal sites.

Date of Government Version: 02/01/2022	Source: Texas Commission on Environmental Quality
Date Data Arrived at EDR: 09/28/2022	Telephone: 512-239-2335
Date Made Active in Reports: 05/24/2023	Last EDR Contact: 07/17/2023
Number of Days to Update: 238	Next Scheduled EDR Contact: 10/30/2023
	Data Release Frequency: No Update Planned

# GOVERNMENT RECORDS SEARCHED / DATA CURRENCY TRACKING

## INDIAN ODI: Report on the Status of Open Dumps on Indian Lands

Location of open dumps on Indian land.

Date of Government Version: 12/31/1998  
Date Data Arrived at EDR: 12/03/2007  
Date Made Active in Reports: 01/24/2008  
Number of Days to Update: 52

Source: Environmental Protection Agency  
Telephone: 703-308-8245  
Last EDR Contact: 07/19/2023  
Next Scheduled EDR Contact: 11/06/2023  
Data Release Frequency: Varies

## ODI: Open Dump Inventory

An open dump is defined as a disposal facility that does not comply with one or more of the Part 257 or Part 258 Subtitle D Criteria.

Date of Government Version: 06/30/1985  
Date Data Arrived at EDR: 08/09/2004  
Date Made Active in Reports: 09/17/2004  
Number of Days to Update: 39

Source: Environmental Protection Agency  
Telephone: 800-424-9346  
Last EDR Contact: 06/09/2004  
Next Scheduled EDR Contact: N/A  
Data Release Frequency: No Update Planned

## DEBRIS REGION 9: Torres Martinez Reservation Illegal Dump Site Locations

A listing of illegal dump sites location on the Torres Martinez Indian Reservation located in eastern Riverside County and northern Imperial County, California.

Date of Government Version: 01/12/2009  
Date Data Arrived at EDR: 05/07/2009  
Date Made Active in Reports: 09/21/2009  
Number of Days to Update: 137

Source: EPA, Region 9  
Telephone: 415-947-4219  
Last EDR Contact: 07/11/2023  
Next Scheduled EDR Contact: 10/30/2023  
Data Release Frequency: No Update Planned

## IHS OPEN DUMPS: Open Dumps on Indian Land

A listing of all open dumps located on Indian Land in the United States.

Date of Government Version: 04/01/2014  
Date Data Arrived at EDR: 08/06/2014  
Date Made Active in Reports: 01/29/2015  
Number of Days to Update: 176

Source: Department of Health & Human Services, Indian Health Service  
Telephone: 301-443-1452  
Last EDR Contact: 07/27/2023  
Next Scheduled EDR Contact: 11/13/2023  
Data Release Frequency: Varies

## **Local Lists of Hazardous waste / Contaminated Sites**

### US HIST CDL: National Clandestine Laboratory Register

A listing of clandestine drug lab locations that have been removed from the DEAs National Clandestine Laboratory Register.

Date of Government Version: 05/22/2023  
Date Data Arrived at EDR: 05/23/2023  
Date Made Active in Reports: 07/10/2023  
Number of Days to Update: 48

Source: Drug Enforcement Administration  
Telephone: 202-307-1000  
Last EDR Contact: 05/23/2023  
Next Scheduled EDR Contact: 09/04/2023  
Data Release Frequency: No Update Planned

### CDL: Clandestine Drug Site Locations Listing

A listing of former clandestine drug site locations

Date of Government Version: 09/07/2021  
Date Data Arrived at EDR: 12/09/2021  
Date Made Active in Reports: 03/01/2022  
Number of Days to Update: 82

Source: Department of Public Safety  
Telephone: 512-424-2144  
Last EDR Contact: 07/19/2023  
Next Scheduled EDR Contact: 11/06/2023  
Data Release Frequency: Varies

# GOVERNMENT RECORDS SEARCHED / DATA CURRENCY TRACKING

## PRIORITY CLEANERS: Dry Cleaner Remediation Program Prioritization List

A listing of dry cleaner related contaminated sites.

Date of Government Version: 09/01/2022	Source: Texas Commission on Environmental Quality
Date Data Arrived at EDR: 11/30/2022	Telephone: 512-239-5658
Date Made Active in Reports: 02/13/2023	Last EDR Contact: 05/30/2023
Number of Days to Update: 75	Next Scheduled EDR Contact: 09/11/2023
	Data Release Frequency: Varies

## DEL SHWS: Deleted Superfund Registry Sites

Sites have been deleted from the state Superfund registry in accordance with the Act, 361.189

Date of Government Version: 03/23/2023	Source: Texas Commission on Environmental Quality
Date Data Arrived at EDR: 03/29/2023	Telephone: 512-239-0666
Date Made Active in Reports: 06/20/2023	Last EDR Contact: 06/14/2023
Number of Days to Update: 83	Next Scheduled EDR Contact: 10/02/2023
	Data Release Frequency: Quarterly

## US CDL: Clandestine Drug Labs

A listing of clandestine drug lab locations. The U.S. Department of Justice ("the Department") provides this web site as a public service. It contains addresses of some locations where law enforcement agencies reported they found chemicals or other items that indicated the presence of either clandestine drug laboratories or dumpsites. In most cases, the source of the entries is not the Department, and the Department has not verified the entry and does not guarantee its accuracy. Members of the public must verify the accuracy of all entries by, for example, contacting local law enforcement and local health departments.

Date of Government Version: 05/22/2023	Source: Drug Enforcement Administration
Date Data Arrived at EDR: 05/23/2023	Telephone: 202-307-1000
Date Made Active in Reports: 07/10/2023	Last EDR Contact: 05/23/2023
Number of Days to Update: 48	Next Scheduled EDR Contact: 09/04/2023
	Data Release Frequency: Quarterly

## CENTRAL REGISTRY: The Central Registry

The Central Registry, a common record area of the TCEQ, maintains information about TCEQ customers and regulated activities, such as company names, addresses, and telephone numbers. This information is commonly referred to as "core data". The Central Registry provides the regulated community with a central access point within the agency to check core data and make changes when necessary.

Date of Government Version: 09/30/2022	Source: Texas Commission on Environmental Quality
Date Data Arrived at EDR: 10/04/2022	Telephone: 512-239-5175
Date Made Active in Reports: 12/27/2022	Last EDR Contact: 06/22/2023
Number of Days to Update: 84	Next Scheduled EDR Contact: 10/09/2023
	Data Release Frequency: Varies

### **Local Lists of Registered Storage Tanks**

## NON REGIST PST: Petroleum Storage Tank Non Registered

A listing of non-registered petroleum storage tank site locations.

Date of Government Version: 03/31/2023	Source: Texas Commission on Environmental Quality
Date Data Arrived at EDR: 04/04/2023	Telephone: 512-239-2081
Date Made Active in Reports: 06/22/2023	Last EDR Contact: 07/27/2023
Number of Days to Update: 79	Next Scheduled EDR Contact: 11/13/2023
	Data Release Frequency: Quarterly

### **Local Land Records**

## HIST LIENS: Environmental Liens Listing

This listing contains information fields that are no longer tracked in the LIENS database.

# GOVERNMENT RECORDS SEARCHED / DATA CURRENCY TRACKING

Date of Government Version: 03/23/2007  
Date Data Arrived at EDR: 03/23/2007  
Date Made Active in Reports: 05/02/2007  
Number of Days to Update: 40

Source: Texas Commission on Environmental Quality  
Telephone: 512-239-2209  
Last EDR Contact: 12/17/2007  
Next Scheduled EDR Contact: 03/17/2008  
Data Release Frequency: No Update Planned

## LIENS: Environmental Liens Listing

The listing covers TCEQ liens placed against either State Superfund sites or Federal Superfund sites to recover cost incurred by TCEQ.

Date of Government Version: 03/27/2023  
Date Data Arrived at EDR: 03/29/2023  
Date Made Active in Reports: 04/03/2023  
Number of Days to Update: 5

Source: Texas Commission on Environmental Quality  
Telephone: 512-239-2209  
Last EDR Contact: 06/22/2023  
Next Scheduled EDR Contact: 10/09/2023  
Data Release Frequency: Varies

## LIENS 2: CERCLA Lien Information

A Federal CERCLA ("Superfund") lien can exist by operation of law at any site or property at which EPA has spent Superfund monies. These monies are spent to investigate and address releases and threatened releases of contamination. CERCLIS provides information as to the identity of these sites and properties.

Date of Government Version: 06/22/2023  
Date Data Arrived at EDR: 07/06/2023  
Date Made Active in Reports: 07/24/2023  
Number of Days to Update: 18

Source: Environmental Protection Agency  
Telephone: 202-564-6023  
Last EDR Contact: 08/02/2023  
Next Scheduled EDR Contact: 10/09/2023  
Data Release Frequency: Semi-Annually

## **Records of Emergency Release Reports**

### HMIRS: Hazardous Materials Information Reporting System

Hazardous Materials Incident Report System. HMIRS contains hazardous material spill incidents reported to DOT.

Date of Government Version: 03/19/2023  
Date Data Arrived at EDR: 03/21/2023  
Date Made Active in Reports: 05/30/2023  
Number of Days to Update: 70

Source: U.S. Department of Transportation  
Telephone: 202-366-4555  
Last EDR Contact: 06/20/2023  
Next Scheduled EDR Contact: 10/02/2023  
Data Release Frequency: Quarterly

### SPILLS: Spills Database

Spills reported to the Emergency Response Division.

Date of Government Version: 04/10/2023  
Date Data Arrived at EDR: 04/12/2023  
Date Made Active in Reports: 06/29/2023  
Number of Days to Update: 78

Source: Texas Commission on Environmental Quality  
Telephone: 512-239-5100  
Last EDR Contact: 07/12/2023  
Next Scheduled EDR Contact: 10/23/2023  
Data Release Frequency: Quarterly

### SPILLS 90: SPILLS90 data from FirstSearch

Spills 90 includes those spill and release records available exclusively from FirstSearch databases. Typically, they may include chemical, oil and/or hazardous substance spills recorded after 1990. Duplicate records that are already included in EDR incident and release records are not included in Spills 90.

Date of Government Version: 10/23/2012  
Date Data Arrived at EDR: 01/03/2013  
Date Made Active in Reports: 03/07/2013  
Number of Days to Update: 63

Source: FirstSearch  
Telephone: N/A  
Last EDR Contact: 01/03/2013  
Next Scheduled EDR Contact: N/A  
Data Release Frequency: No Update Planned

### SPILLS 80: SPILLS80 data from FirstSearch

Spills 80 includes those spill and release records available from FirstSearch databases prior to 1990. Typically, they may include chemical, oil and/or hazardous substance spills recorded before 1990. Duplicate records that are already included in EDR incident and release records are not included in Spills 80.

# GOVERNMENT RECORDS SEARCHED / DATA CURRENCY TRACKING

Date of Government Version: 05/15/2005  
Date Data Arrived at EDR: 01/03/2013  
Date Made Active in Reports: 03/07/2013  
Number of Days to Update: 63

Source: FirstSearch  
Telephone: N/A  
Last EDR Contact: 01/03/2013  
Next Scheduled EDR Contact: N/A  
Data Release Frequency: No Update Planned

## **Other Ascertainable Records**

### **RCRA NonGen / NLR: RCRA - Non Generators / No Longer Regulated**

RCRAInfo is EPA's comprehensive information system, providing access to data supporting the Resource Conservation and Recovery Act (RCRA) of 1976 and the Hazardous and Solid Waste Amendments (HSWA) of 1984. The database includes selective information on sites which generate, transport, store, treat and/or dispose of hazardous waste as defined by the Resource Conservation and Recovery Act (RCRA). Non-Generators do not presently generate hazardous waste.

Date of Government Version: 03/06/2023  
Date Data Arrived at EDR: 03/09/2023  
Date Made Active in Reports: 03/20/2023  
Number of Days to Update: 11

Source: Environmental Protection Agency  
Telephone: 214-665-6444  
Last EDR Contact: 07/31/2023  
Next Scheduled EDR Contact: 10/02/2023  
Data Release Frequency: Quarterly

### **FUDS: Formerly Used Defense Sites**

The listing includes locations of Formerly Used Defense Sites properties where the US Army Corps of Engineers is actively working or will take necessary cleanup actions.

Date of Government Version: 05/08/2023  
Date Data Arrived at EDR: 05/16/2023  
Date Made Active in Reports: 07/10/2023  
Number of Days to Update: 55

Source: U.S. Army Corps of Engineers  
Telephone: 202-528-4285  
Last EDR Contact: 05/16/2023  
Next Scheduled EDR Contact: 08/28/2023  
Data Release Frequency: Varies

### **DOD: Department of Defense Sites**

This data set consists of federally owned or administered lands, administered by the Department of Defense, that have any area equal to or greater than 640 acres of the United States, Puerto Rico, and the U.S. Virgin Islands.

Date of Government Version: 06/07/2021  
Date Data Arrived at EDR: 07/13/2021  
Date Made Active in Reports: 03/09/2022  
Number of Days to Update: 239

Source: USGS  
Telephone: 888-275-8747  
Last EDR Contact: 07/10/2023  
Next Scheduled EDR Contact: 10/23/2023  
Data Release Frequency: Varies

### **FEDLAND: Federal and Indian Lands**

Federally and Indian administrated lands of the United States. Lands included are administrated by: Army Corps of Engineers, Bureau of Reclamation, National Wild and Scenic River, National Wildlife Refuge, Public Domain Land, Wilderness, Wilderness Study Area, Wildlife Management Area, Bureau of Indian Affairs, Bureau of Land Management, Department of Justice, Forest Service, Fish and Wildlife Service, National Park Service.

Date of Government Version: 04/02/2018  
Date Data Arrived at EDR: 04/11/2018  
Date Made Active in Reports: 11/06/2019  
Number of Days to Update: 574

Source: U.S. Geological Survey  
Telephone: 888-275-8747  
Last EDR Contact: 07/05/2023  
Next Scheduled EDR Contact: 10/16/2023  
Data Release Frequency: N/A

### **SCRD DRYCLEANERS: State Coalition for Remediation of Drycleaners Listing**

The State Coalition for Remediation of Drycleaners was established in 1998, with support from the U.S. EPA Office of Superfund Remediation and Technology Innovation. It is comprised of representatives of states with established drycleaner remediation programs. Currently the member states are Alabama, Connecticut, Florida, Illinois, Kansas, Minnesota, Missouri, North Carolina, Oregon, South Carolina, Tennessee, Texas, and Wisconsin.

# GOVERNMENT RECORDS SEARCHED / DATA CURRENCY TRACKING

Date of Government Version: 07/30/2021  
Date Data Arrived at EDR: 02/03/2023  
Date Made Active in Reports: 02/10/2023  
Number of Days to Update: 7

Source: Environmental Protection Agency  
Telephone: 615-532-8599  
Last EDR Contact: 08/01/2023  
Next Scheduled EDR Contact: 11/20/2023  
Data Release Frequency: Varies

## US FIN ASSUR: Financial Assurance Information

All owners and operators of facilities that treat, store, or dispose of hazardous waste are required to provide proof that they will have sufficient funds to pay for the clean up, closure, and post-closure care of their facilities.

Date of Government Version: 03/13/2023  
Date Data Arrived at EDR: 03/21/2023  
Date Made Active in Reports: 05/30/2023  
Number of Days to Update: 70

Source: Environmental Protection Agency  
Telephone: 202-566-1917  
Last EDR Contact: 06/20/2023  
Next Scheduled EDR Contact: 10/02/2023  
Data Release Frequency: Quarterly

## EPA WATCH LIST: EPA WATCH LIST

EPA maintains a "Watch List" to facilitate dialogue between EPA, state and local environmental agencies on enforcement matters relating to facilities with alleged violations identified as either significant or high priority. Being on the Watch List does not mean that the facility has actually violated the law only that an investigation by EPA or a state or local environmental agency has led those organizations to allege that an unproven violation has in fact occurred. Being on the Watch List does not represent a higher level of concern regarding the alleged violations that were detected, but instead indicates cases requiring additional dialogue between EPA, state and local agencies - primarily because of the length of time the alleged violation has gone unaddressed or unresolved.

Date of Government Version: 08/30/2013  
Date Data Arrived at EDR: 03/21/2014  
Date Made Active in Reports: 06/17/2014  
Number of Days to Update: 88

Source: Environmental Protection Agency  
Telephone: 617-520-3000  
Last EDR Contact: 07/31/2023  
Next Scheduled EDR Contact: 11/13/2023  
Data Release Frequency: Quarterly

## 2020 COR ACTION: 2020 Corrective Action Program List

The EPA has set ambitious goals for the RCRA Corrective Action program by creating the 2020 Corrective Action Universe. This RCRA cleanup baseline includes facilities expected to need corrective action. The 2020 universe contains a wide variety of sites. Some properties are heavily contaminated while others were contaminated but have since been cleaned up. Still others have not been fully investigated yet, and may require little or no remediation. Inclusion in the 2020 Universe does not necessarily imply failure on the part of a facility to meet its RCRA obligations.

Date of Government Version: 09/30/2017  
Date Data Arrived at EDR: 05/08/2018  
Date Made Active in Reports: 07/20/2018  
Number of Days to Update: 73

Source: Environmental Protection Agency  
Telephone: 703-308-4044  
Last EDR Contact: 08/03/2023  
Next Scheduled EDR Contact: 11/13/2023  
Data Release Frequency: Varies

## TSCA: Toxic Substances Control Act

Toxic Substances Control Act. TSCA identifies manufacturers and importers of chemical substances included on the TSCA Chemical Substance Inventory list. It includes data on the production volume of these substances by plant site.

Date of Government Version: 12/31/2020  
Date Data Arrived at EDR: 06/14/2022  
Date Made Active in Reports: 03/24/2023  
Number of Days to Update: 283

Source: EPA  
Telephone: 202-260-5521  
Last EDR Contact: 06/16/2023  
Next Scheduled EDR Contact: 09/25/2023  
Data Release Frequency: Every 4 Years

## TRIS: Toxic Chemical Release Inventory System

Toxic Release Inventory System. TRIS identifies facilities which release toxic chemicals to the air, water and land in reportable quantities under SARA Title III Section 313.

# GOVERNMENT RECORDS SEARCHED / DATA CURRENCY TRACKING

Date of Government Version: 12/31/2021  
Date Data Arrived at EDR: 02/16/2023  
Date Made Active in Reports: 05/02/2023  
Number of Days to Update: 75

Source: EPA  
Telephone: 202-566-0250  
Last EDR Contact: 05/19/2023  
Next Scheduled EDR Contact: 08/28/2023  
Data Release Frequency: Annually

## SSTS: Section 7 Tracking Systems

Section 7 of the Federal Insecticide, Fungicide and Rodenticide Act, as amended (92 Stat. 829) requires all registered pesticide-producing establishments to submit a report to the Environmental Protection Agency by March 1st each year. Each establishment must report the types and amounts of pesticides, active ingredients and devices being produced, and those having been produced and sold or distributed in the past year.

Date of Government Version: 04/17/2023  
Date Data Arrived at EDR: 04/18/2023  
Date Made Active in Reports: 07/10/2023  
Number of Days to Update: 83

Source: EPA  
Telephone: 202-564-4203  
Last EDR Contact: 07/18/2023  
Next Scheduled EDR Contact: 10/30/2023  
Data Release Frequency: Annually

## ROD: Records Of Decision

Record of Decision. ROD documents mandate a permanent remedy at an NPL (Superfund) site containing technical and health information to aid in the cleanup.

Date of Government Version: 06/22/2023  
Date Data Arrived at EDR: 07/06/2023  
Date Made Active in Reports: 07/24/2023  
Number of Days to Update: 18

Source: EPA  
Telephone: 703-416-0223  
Last EDR Contact: 08/02/2023  
Next Scheduled EDR Contact: 09/11/2023  
Data Release Frequency: Annually

## RMP: Risk Management Plans

When Congress passed the Clean Air Act Amendments of 1990, it required EPA to publish regulations and guidance for chemical accident prevention at facilities using extremely hazardous substances. The Risk Management Program Rule (RMP Rule) was written to implement Section 112(r) of these amendments. The rule, which built upon existing industry codes and standards, requires companies of all sizes that use certain flammable and toxic substances to develop a Risk Management Program, which includes a(n): Hazard assessment that details the potential effects of an accidental release, an accident history of the last five years, and an evaluation of worst-case and alternative accidental releases; Prevention program that includes safety precautions and maintenance, monitoring, and employee training measures; and Emergency response program that spells out emergency health care, employee training measures and procedures for informing the public and response agencies (e.g the fire department) should an accident occur.

Date of Government Version: 04/27/2022  
Date Data Arrived at EDR: 05/04/2022  
Date Made Active in Reports: 05/10/2022  
Number of Days to Update: 6

Source: Environmental Protection Agency  
Telephone: 202-564-8600  
Last EDR Contact: 06/12/2023  
Next Scheduled EDR Contact: 10/30/2023  
Data Release Frequency: Varies

## RAATS: RCRA Administrative Action Tracking System

RCRA Administration Action Tracking System. RAATS contains records based on enforcement actions issued under RCRA pertaining to major violators and includes administrative and civil actions brought by the EPA. For administration actions after September 30, 1995, data entry in the RAATS database was discontinued. EPA will retain a copy of the database for historical records. It was necessary to terminate RAATS because a decrease in agency resources made it impossible to continue to update the information contained in the database.

Date of Government Version: 04/17/1995  
Date Data Arrived at EDR: 07/03/1995  
Date Made Active in Reports: 08/07/1995  
Number of Days to Update: 35

Source: EPA  
Telephone: 202-564-4104  
Last EDR Contact: 06/02/2008  
Next Scheduled EDR Contact: 09/01/2008  
Data Release Frequency: No Update Planned

# GOVERNMENT RECORDS SEARCHED / DATA CURRENCY TRACKING

## PRP: Potentially Responsible Parties

A listing of verified Potentially Responsible Parties

Date of Government Version: 06/22/2023	Source: EPA
Date Data Arrived at EDR: 07/06/2023	Telephone: 202-564-6023
Date Made Active in Reports: 07/24/2023	Last EDR Contact: 08/02/2023
Number of Days to Update: 18	Next Scheduled EDR Contact: 11/13/2023
	Data Release Frequency: Quarterly

## PADS: PCB Activity Database System

PCB Activity Database. PADS Identifies generators, transporters, commercial storers and/or brokers and disposers of PCB's who are required to notify the EPA of such activities.

Date of Government Version: 03/20/2023	Source: EPA
Date Data Arrived at EDR: 04/04/2023	Telephone: 202-566-0500
Date Made Active in Reports: 06/09/2023	Last EDR Contact: 07/07/2023
Number of Days to Update: 66	Next Scheduled EDR Contact: 10/16/2023
	Data Release Frequency: Annually

## ICIS: Integrated Compliance Information System

The Integrated Compliance Information System (ICIS) supports the information needs of the national enforcement and compliance program as well as the unique needs of the National Pollutant Discharge Elimination System (NPDES) program.

Date of Government Version: 11/18/2016	Source: Environmental Protection Agency
Date Data Arrived at EDR: 11/23/2016	Telephone: 202-564-2501
Date Made Active in Reports: 02/10/2017	Last EDR Contact: 06/27/2023
Number of Days to Update: 79	Next Scheduled EDR Contact: 10/16/2023
	Data Release Frequency: Quarterly

## FTTS: FIFRA/ TSCA Tracking System - FIFRA (Federal Insecticide, Fungicide, & Rodenticide Act)/TSCA (Toxic Substances Control Act)

FTTS tracks administrative cases and pesticide enforcement actions and compliance activities related to FIFRA, TSCA and EPCRA (Emergency Planning and Community Right-to-Know Act). To maintain currency, EDR contacts the Agency on a quarterly basis.

Date of Government Version: 04/09/2009	Source: EPA/Office of Prevention, Pesticides and Toxic Substances
Date Data Arrived at EDR: 04/16/2009	Telephone: 202-566-1667
Date Made Active in Reports: 05/11/2009	Last EDR Contact: 08/18/2017
Number of Days to Update: 25	Next Scheduled EDR Contact: 12/04/2017
	Data Release Frequency: No Update Planned

## FTTS INSP: FIFRA/ TSCA Tracking System - FIFRA (Federal Insecticide, Fungicide, & Rodenticide Act)/TSCA (Toxic Substances Control Act)

A listing of FIFRA/TSCA Tracking System (FTTS) inspections and enforcements.

Date of Government Version: 04/09/2009	Source: EPA
Date Data Arrived at EDR: 04/16/2009	Telephone: 202-566-1667
Date Made Active in Reports: 05/11/2009	Last EDR Contact: 08/18/2017
Number of Days to Update: 25	Next Scheduled EDR Contact: 12/04/2017
	Data Release Frequency: No Update Planned

## MLTS: Material Licensing Tracking System

MLTS is maintained by the Nuclear Regulatory Commission and contains a list of approximately 8,100 sites which possess or use radioactive materials and which are subject to NRC licensing requirements. To maintain currency, EDR contacts the Agency on a quarterly basis.

Date of Government Version: 03/15/2023	Source: Nuclear Regulatory Commission
Date Data Arrived at EDR: 03/21/2023	Telephone: 301-415-7169
Date Made Active in Reports: 05/30/2023	Last EDR Contact: 07/12/2023
Number of Days to Update: 70	Next Scheduled EDR Contact: 10/30/2023
	Data Release Frequency: Quarterly



# GOVERNMENT RECORDS SEARCHED / DATA CURRENCY TRACKING

## COAL ASH DOE: Steam-Electric Plant Operation Data

A listing of power plants that store ash in surface ponds.

Date of Government Version: 12/31/2021	Source: Department of Energy
Date Data Arrived at EDR: 04/14/2023	Telephone: 202-586-8719
Date Made Active in Reports: 07/10/2023	Last EDR Contact: 05/25/2023
Number of Days to Update: 87	Next Scheduled EDR Contact: 09/11/2023
	Data Release Frequency: Varies

## COAL ASH EPA: Coal Combustion Residues Surface Impoundments List

A listing of coal combustion residues surface impoundments with high hazard potential ratings.

Date of Government Version: 01/12/2017	Source: Environmental Protection Agency
Date Data Arrived at EDR: 03/05/2019	Telephone: N/A
Date Made Active in Reports: 11/11/2019	Last EDR Contact: 05/25/2023
Number of Days to Update: 251	Next Scheduled EDR Contact: 09/11/2023
	Data Release Frequency: Varies

## PCB TRANSFORMER: PCB Transformer Registration Database

The database of PCB transformer registrations that includes all PCB registration submittals.

Date of Government Version: 09/13/2019	Source: Environmental Protection Agency
Date Data Arrived at EDR: 11/06/2019	Telephone: 202-566-0517
Date Made Active in Reports: 02/10/2020	Last EDR Contact: 08/03/2023
Number of Days to Update: 96	Next Scheduled EDR Contact: 11/13/2023
	Data Release Frequency: Varies

## RADINFO: Radiation Information Database

The Radiation Information Database (RADINFO) contains information about facilities that are regulated by U.S. Environmental Protection Agency (EPA) regulations for radiation and radioactivity.

Date of Government Version: 07/01/2019	Source: Environmental Protection Agency
Date Data Arrived at EDR: 07/01/2019	Telephone: 202-343-9775
Date Made Active in Reports: 09/23/2019	Last EDR Contact: 06/22/2023
Number of Days to Update: 84	Next Scheduled EDR Contact: 10/09/2023
	Data Release Frequency: Quarterly

## HIST FTTS: FIFRA/TSCA Tracking System Administrative Case Listing

A complete administrative case listing from the FIFRA/TSCA Tracking System (FTTS) for all ten EPA regions. The information was obtained from the National Compliance Database (NCDB). NCDB supports the implementation of FIFRA (Federal Insecticide, Fungicide, and Rodenticide Act) and TSCA (Toxic Substances Control Act). Some EPA regions are now closing out records. Because of that, and the fact that some EPA regions are not providing EPA Headquarters with updated records, it was decided to create a HIST FTTS database. It included records that may not be included in the newer FTTS database updates. This database is no longer updated.

Date of Government Version: 10/19/2006	Source: Environmental Protection Agency
Date Data Arrived at EDR: 03/01/2007	Telephone: 202-564-2501
Date Made Active in Reports: 04/10/2007	Last EDR Contact: 12/17/2007
Number of Days to Update: 40	Next Scheduled EDR Contact: 03/17/2008
	Data Release Frequency: No Update Planned

## HIST FTTS INSP: FIFRA/TSCA Tracking System Inspection & Enforcement Case Listing

A complete inspection and enforcement case listing from the FIFRA/TSCA Tracking System (FTTS) for all ten EPA regions. The information was obtained from the National Compliance Database (NCDB). NCDB supports the implementation of FIFRA (Federal Insecticide, Fungicide, and Rodenticide Act) and TSCA (Toxic Substances Control Act). Some EPA regions are now closing out records. Because of that, and the fact that some EPA regions are not providing EPA Headquarters with updated records, it was decided to create a HIST FTTS database. It included records that may not be included in the newer FTTS database updates. This database is no longer updated.

# GOVERNMENT RECORDS SEARCHED / DATA CURRENCY TRACKING

Date of Government Version: 10/19/2006  
Date Data Arrived at EDR: 03/01/2007  
Date Made Active in Reports: 04/10/2007  
Number of Days to Update: 40

Source: Environmental Protection Agency  
Telephone: 202-564-2501  
Last EDR Contact: 12/17/2008  
Next Scheduled EDR Contact: 03/17/2008  
Data Release Frequency: No Update Planned

## DOT OPS: Incident and Accident Data

Department of Transportation, Office of Pipeline Safety Incident and Accident data.

Date of Government Version: 01/02/2020  
Date Data Arrived at EDR: 01/28/2020  
Date Made Active in Reports: 04/17/2020  
Number of Days to Update: 80

Source: Department of Transportation, Office of Pipeline Safety  
Telephone: 202-366-4595  
Last EDR Contact: 07/25/2023  
Next Scheduled EDR Contact: 11/06/2023  
Data Release Frequency: Quarterly

## CONSENT: Superfund (CERCLA) Consent Decrees

Major legal settlements that establish responsibility and standards for cleanup at NPL (Superfund) sites. Released periodically by United States District Courts after settlement by parties to litigation matters.

Date of Government Version: 03/31/2023  
Date Data Arrived at EDR: 04/20/2023  
Date Made Active in Reports: 07/10/2023  
Number of Days to Update: 81

Source: Department of Justice, Consent Decree Library  
Telephone: Varies  
Last EDR Contact: 06/27/2023  
Next Scheduled EDR Contact: 10/16/2023  
Data Release Frequency: Varies

## BRS: Biennial Reporting System

The Biennial Reporting System is a national system administered by the EPA that collects data on the generation and management of hazardous waste. BRS captures detailed data from two groups: Large Quantity Generators (LQG) and Treatment, Storage, and Disposal Facilities.

Date of Government Version: 12/31/2021  
Date Data Arrived at EDR: 03/09/2023  
Date Made Active in Reports: 03/20/2023  
Number of Days to Update: 11

Source: EPA/NTIS  
Telephone: 800-424-9346  
Last EDR Contact: 07/31/2023  
Next Scheduled EDR Contact: 10/02/2023  
Data Release Frequency: Biennially

## INDIAN RESERV: Indian Reservations

This map layer portrays Indian administered lands of the United States that have any area equal to or greater than 640 acres.

Date of Government Version: 12/31/2014  
Date Data Arrived at EDR: 07/14/2015  
Date Made Active in Reports: 01/10/2017  
Number of Days to Update: 546

Source: USGS  
Telephone: 202-208-3710  
Last EDR Contact: 07/05/2023  
Next Scheduled EDR Contact: 10/16/2023  
Data Release Frequency: Semi-Annually

## FUSRAP: Formerly Utilized Sites Remedial Action Program

DOE established the Formerly Utilized Sites Remedial Action Program (FUSRAP) in 1974 to remediate sites where radioactive contamination remained from Manhattan Project and early U.S. Atomic Energy Commission (AEC) operations.

Date of Government Version: 03/03/2023  
Date Data Arrived at EDR: 03/03/2023  
Date Made Active in Reports: 06/09/2023  
Number of Days to Update: 98

Source: Department of Energy  
Telephone: 202-586-3559  
Last EDR Contact: 07/26/2023  
Next Scheduled EDR Contact: 11/13/2023  
Data Release Frequency: Varies

## UMTRA: Uranium Mill Tailings Sites

Uranium ore was mined by private companies for federal government use in national defense programs. When the mills shut down, large piles of the sand-like material (mill tailings) remain after uranium has been extracted from the ore. Levels of human exposure to radioactive materials from the piles are low; however, in some cases tailings were used as construction materials before the potential health hazards of the tailings were recognized.

# GOVERNMENT RECORDS SEARCHED / DATA CURRENCY TRACKING

Date of Government Version: 08/30/2019  
Date Data Arrived at EDR: 11/15/2019  
Date Made Active in Reports: 01/28/2020  
Number of Days to Update: 74

Source: Department of Energy  
Telephone: 505-845-0011  
Last EDR Contact: 05/24/2023  
Next Scheduled EDR Contact: 08/28/2023  
Data Release Frequency: Varies

## LEAD SMELTER 1: Lead Smelter Sites

A listing of former lead smelter site locations.

Date of Government Version: 06/22/2023  
Date Data Arrived at EDR: 07/06/2023  
Date Made Active in Reports: 07/24/2023  
Number of Days to Update: 18

Source: Environmental Protection Agency  
Telephone: 703-603-8787  
Last EDR Contact: 08/02/2023  
Next Scheduled EDR Contact: 10/09/2023  
Data Release Frequency: Varies

## LEAD SMELTER 2: Lead Smelter Sites

A list of several hundred sites in the U.S. where secondary lead smelting was done from 1931 and 1964. These sites may pose a threat to public health through ingestion or inhalation of contaminated soil or dust

Date of Government Version: 04/05/2001  
Date Data Arrived at EDR: 10/27/2010  
Date Made Active in Reports: 12/02/2010  
Number of Days to Update: 36

Source: American Journal of Public Health  
Telephone: 703-305-6451  
Last EDR Contact: 12/02/2009  
Next Scheduled EDR Contact: N/A  
Data Release Frequency: No Update Planned

## US AIRS (AFS): Aerometric Information Retrieval System Facility Subsystem (AFS)

The database is a sub-system of Aerometric Information Retrieval System (AIRS). AFS contains compliance data on air pollution point sources regulated by the U.S. EPA and/or state and local air regulatory agencies. This information comes from source reports by various stationary sources of air pollution, such as electric power plants, steel mills, factories, and universities, and provides information about the air pollutants they produce. Action, air program, air program pollutant, and general level plant data. It is used to track emissions and compliance data from industrial plants.

Date of Government Version: 10/12/2016  
Date Data Arrived at EDR: 10/26/2016  
Date Made Active in Reports: 02/03/2017  
Number of Days to Update: 100

Source: EPA  
Telephone: 202-564-2496  
Last EDR Contact: 09/26/2017  
Next Scheduled EDR Contact: 01/08/2018  
Data Release Frequency: Annually

## US AIRS MINOR: Air Facility System Data

A listing of minor source facilities.

Date of Government Version: 10/12/2016  
Date Data Arrived at EDR: 10/26/2016  
Date Made Active in Reports: 02/03/2017  
Number of Days to Update: 100

Source: EPA  
Telephone: 202-564-2496  
Last EDR Contact: 09/26/2017  
Next Scheduled EDR Contact: 01/08/2018  
Data Release Frequency: Annually

## MINES VIOLATIONS: MSHA Violation Assessment Data

Mines violation and assessment information. Department of Labor, Mine Safety & Health Administration.

Date of Government Version: 04/03/2023  
Date Data Arrived at EDR: 04/04/2023  
Date Made Active in Reports: 06/09/2023  
Number of Days to Update: 66

Source: DOL, Mine Safety & Health Admini  
Telephone: 202-693-9424  
Last EDR Contact: 07/05/2023  
Next Scheduled EDR Contact: 09/11/2023  
Data Release Frequency: Quarterly

## US MINES: Mines Master Index File

Contains all mine identification numbers issued for mines active or opened since 1971. The data also includes violation information.

# GOVERNMENT RECORDS SEARCHED / DATA CURRENCY TRACKING

Date of Government Version: 05/01/2023  
Date Data Arrived at EDR: 05/24/2023  
Date Made Active in Reports: 07/24/2023  
Number of Days to Update: 61

Source: Department of Labor, Mine Safety and Health Administration  
Telephone: 303-231-5959  
Last EDR Contact: 05/24/2023  
Next Scheduled EDR Contact: 09/04/2023  
Data Release Frequency: Semi-Annually

## US MINES 2: Ferrous and Nonferrous Metal Mines Database Listing

This map layer includes ferrous (ferrous metal mines are facilities that extract ferrous metals, such as iron ore or molybdenum) and nonferrous (Nonferrous metal mines are facilities that extract nonferrous metals, such as gold, silver, copper, zinc, and lead) metal mines in the United States.

Date of Government Version: 01/07/2022  
Date Data Arrived at EDR: 02/24/2023  
Date Made Active in Reports: 05/17/2023  
Number of Days to Update: 82

Source: USGS  
Telephone: 703-648-7709  
Last EDR Contact: 05/25/2023  
Next Scheduled EDR Contact: 09/04/2023  
Data Release Frequency: Varies

## US MINES 3: Active Mines & Mineral Plants Database Listing

Active Mines and Mineral Processing Plant operations for commodities monitored by the Minerals Information Team of the USGS.

Date of Government Version: 04/14/2011  
Date Data Arrived at EDR: 06/08/2011  
Date Made Active in Reports: 09/13/2011  
Number of Days to Update: 97

Source: USGS  
Telephone: 703-648-7709  
Last EDR Contact: 05/25/2023  
Next Scheduled EDR Contact: 09/04/2023  
Data Release Frequency: Varies

## ABANDONED MINES: Abandoned Mines

An inventory of land and water impacted by past mining (primarily coal mining) is maintained by OSMRE to provide information needed to implement the Surface Mining Control and Reclamation Act of 1977 (SMCRA). The inventory contains information on the location, type, and extent of AML impacts, as well as, information on the cost associated with the reclamation of those problems. The inventory is based upon field surveys by State, Tribal, and OSMRE program officials. It is dynamic to the extent that it is modified as new problems are identified and existing problems are reclaimed.

Date of Government Version: 03/17/2023  
Date Data Arrived at EDR: 03/17/2023  
Date Made Active in Reports: 05/30/2023  
Number of Days to Update: 74

Source: Department of Interior  
Telephone: 202-208-2609  
Last EDR Contact: 06/13/2023  
Next Scheduled EDR Contact: 09/18/2023  
Data Release Frequency: Quarterly

## FINDS: Facility Index System/Facility Registry System

Facility Index System. FINDS contains both facility information and 'pointers' to other sources that contain more detail. EDR includes the following FINDS databases in this report: PCS (Permit Compliance System), AIRS (Aerometric Information Retrieval System), DOCKET (Enforcement Docket used to manage and track information on civil judicial enforcement cases for all environmental statutes), FURS (Federal Underground Injection Control), C-DOCKET (Criminal Docket System used to track criminal enforcement actions for all environmental statutes), FFIS (Federal Facilities Information System), STATE (State Environmental Laws and Statutes), and PADS (PCB Activity Data System).

Date of Government Version: 05/04/2023  
Date Data Arrived at EDR: 05/25/2023  
Date Made Active in Reports: 07/24/2023  
Number of Days to Update: 60

Source: EPA  
Telephone: (214) 665-2200  
Last EDR Contact: 05/25/2023  
Next Scheduled EDR Contact: 09/11/2023  
Data Release Frequency: Quarterly

## ECHO: Enforcement & Compliance History Information

ECHO provides integrated compliance and enforcement information for about 800,000 regulated facilities nationwide.

Date of Government Version: 03/25/2023  
Date Data Arrived at EDR: 03/31/2023  
Date Made Active in Reports: 06/09/2023  
Number of Days to Update: 70

Source: Environmental Protection Agency  
Telephone: 202-564-2280  
Last EDR Contact: 06/29/2023  
Next Scheduled EDR Contact: 10/16/2023  
Data Release Frequency: Quarterly

# GOVERNMENT RECORDS SEARCHED / DATA CURRENCY TRACKING

## DOCKET HWC: Hazardous Waste Compliance Docket Listing

A complete list of the Federal Agency Hazardous Waste Compliance Docket Facilities.

Date of Government Version: 05/06/2021	Source: Environmental Protection Agency
Date Data Arrived at EDR: 05/21/2021	Telephone: 202-564-0527
Date Made Active in Reports: 08/11/2021	Last EDR Contact: 05/17/2023
Number of Days to Update: 82	Next Scheduled EDR Contact: 09/04/2023
	Data Release Frequency: Varies

## UXO: Unexploded Ordnance Sites

A listing of unexploded ordnance site locations

Date of Government Version: 11/09/2021	Source: Department of Defense
Date Data Arrived at EDR: 10/20/2022	Telephone: 703-704-1564
Date Made Active in Reports: 01/10/2023	Last EDR Contact: 07/06/2023
Number of Days to Update: 82	Next Scheduled EDR Contact: 10/23/2023
	Data Release Frequency: Varies

## FUELS PROGRAM: EPA Fuels Program Registered Listing

This listing includes facilities that are registered under the Part 80 (Code of Federal Regulations) EPA Fuels Programs. All companies now are required to submit new and updated registrations.

Date of Government Version: 05/15/2023	Source: EPA
Date Data Arrived at EDR: 05/17/2023	Telephone: 800-385-6164
Date Made Active in Reports: 07/10/2023	Last EDR Contact: 05/17/2023
Number of Days to Update: 54	Next Scheduled EDR Contact: 08/28/2023
	Data Release Frequency: Quarterly

## PFAS NPL: Superfund Sites with PFAS Detections Information

EPA's Office of Land and Emergency Management and EPA Regional Offices maintain data describing what is known about site investigations, contamination, and remedial actions under the Comprehensive Environmental Response, Compensation, and Liability Act (CERCLA) where PFAS is present in the environment.

Date of Government Version: 06/07/2023	Source: Environmental Protection Agency
Date Data Arrived at EDR: 06/08/2023	Telephone: 703-603-8895
Date Made Active in Reports: 06/09/2023	Last EDR Contact: 07/05/2023
Number of Days to Update: 1	Next Scheduled EDR Contact: 10/16/2023
	Data Release Frequency: Varies

## PFAS FEDERAL SITES: Federal Sites PFAS Information

Several federal entities, such as the federal Superfund program, Department of Defense, National Aeronautics and Space Administration, Department of Transportation, and Department of Energy provided information for sites with known or suspected detections at federal facilities.

Date of Government Version: 03/30/2023	Source: Environmental Protection Agency
Date Data Arrived at EDR: 03/30/2023	Telephone: 202-272-0167
Date Made Active in Reports: 04/07/2023	Last EDR Contact: 07/05/2023
Number of Days to Update: 8	Next Scheduled EDR Contact: 10/16/2023
	Data Release Frequency: Varies

## PFAS TSCA: PFAS Manufacture and Imports Information

EPA issued the Chemical Data Reporting (CDR) Rule under the Toxic Substances Control Act (TSCA) and requires chemical manufacturers and facilities that manufacture or import chemical substances to report data to EPA. EPA publishes non-confidential business information (non-CBI) and includes descriptive information about each site, corporate parent, production volume, other manufacturing information, and processing and use information.

Date of Government Version: 03/30/2023	Source: Environmental Protection Agency
Date Data Arrived at EDR: 03/30/2023	Telephone: 202-272-0167
Date Made Active in Reports: 06/09/2023	Last EDR Contact: 07/05/2023
Number of Days to Update: 71	Next Scheduled EDR Contact: 10/16/2023
	Data Release Frequency: Varies

## GOVERNMENT RECORDS SEARCHED / DATA CURRENCY TRACKING

### PFAS RCRA MANIFEST: PFAS Transfers Identified In the RCRA Database Listing

To work around the lack of PFAS waste codes in the RCRA database, EPA developed the PFAS Transfers dataset by mining e-Manifest records containing at least one of these common PFAS keywords: PFAS, PFOA, PFOS, PERFL, AFFF, GENX, GEN-X (plus the VT waste codes). These keywords were searched for in the following text fields: Manifest handling instructions (MANIFEST\_HANDLING\_INSTR), Non-hazardous waste description (NON\_HAZ\_WASTE\_DESCRIPTION), DOT printed information (DOT\_PRINTED\_INFORMATION), Waste line handling instructions (WASTE\_LINE\_HANDLING\_INSTR), Waste residue comments (WASTE\_RESIDUE\_COMMENTS).

Date of Government Version: 03/30/2023	Source: Environmental Protection Agency
Date Data Arrived at EDR: 03/30/2023	Telephone: 202-272-0167
Date Made Active in Reports: 05/02/2023	Last EDR Contact: 07/05/2023
Number of Days to Update: 33	Next Scheduled EDR Contact: 10/16/2023
	Data Release Frequency: Varies

### PFAS ATSDR: PFAS Contamination Site Location Listing

PFAS contamination site locations from the Department of Health & Human Services, Center for Disease Control & Prevention. ATSDR is involved at a number of PFAS-related sites, either directly or through assisting state and federal partners. As of now, most sites are related to drinking water contamination connected with PFAS production facilities or fire training areas where aqueous film-forming firefighting foam (AFFF) was regularly used.

Date of Government Version: 06/24/2020	Source: Department of Health & Human Services
Date Data Arrived at EDR: 03/17/2021	Telephone: 202-741-5770
Date Made Active in Reports: 11/08/2022	Last EDR Contact: 07/19/2023
Number of Days to Update: 601	Next Scheduled EDR Contact: 11/06/2023
	Data Release Frequency: Varies

### PFAS WQP: Ambient Environmental Sampling for PFAS

The Water Quality Portal (WQP) is a part of a modernized repository storing ambient sampling data for all environmental media and tissue samples. A wide range of federal, state, tribal and local governments, academic and non-governmental organizations and individuals submit project details and sampling results to this public repository. The information is commonly used for research and assessments of environmental quality.

Date of Government Version: 03/30/2023	Source: Environmental Protection Agency
Date Data Arrived at EDR: 03/30/2023	Telephone: 202-272-0167
Date Made Active in Reports: 05/02/2023	Last EDR Contact: 07/05/2023
Number of Days to Update: 33	Next Scheduled EDR Contact: 10/16/2023
	Data Release Frequency: Varies

### PFAS NPDES: Clean Water Act Discharge Monitoring Information

Any discharger of pollutants to waters of the United States from a point source must have a National Pollutant Discharge Elimination System (NPDES) permit. The process for obtaining limits involves the regulated entity (permittee) disclosing releases in a NPDES permit application and the permitting authority (typically the state but sometimes EPA) deciding whether to require monitoring or monitoring with limits. Caveats and Limitations: Less than half of states have required PFAS monitoring for at least one of their permittees and fewer states have established PFAS effluent limits for permittees. New rulemakings have been initiated that may increase the number of facilities monitoring for PFAS in the future.

Date of Government Version: 03/30/2023	Source: Environmental Protection Agency
Date Data Arrived at EDR: 03/30/2023	Telephone: 202-272-0167
Date Made Active in Reports: 04/07/2023	Last EDR Contact: 07/05/2023
Number of Days to Update: 8	Next Scheduled EDR Contact: 10/16/2023
	Data Release Frequency: Varies

### PFAS ECHO: Facilities in Industries that May Be Handling PFAS Listing

Regulators and the public have expressed interest in knowing which regulated entities may be using PFAS. EPA has developed a dataset from various sources that show which industries may be handling PFAS. Approximately 120,000 facilities subject to federal environmental programs have operated or currently operate in industry sectors with processes that may involve handling and/or release of PFAS.

# GOVERNMENT RECORDS SEARCHED / DATA CURRENCY TRACKING

Date of Government Version: 03/30/2023  
Date Data Arrived at EDR: 03/30/2023  
Date Made Active in Reports: 04/03/2023  
Number of Days to Update: 4

Source: Environmental Protection Agency  
Telephone: 202-272-0167  
Last EDR Contact: 07/05/2023  
Next Scheduled EDR Contact: 10/16/2023  
Data Release Frequency: Varies

## PFAS ECHO FIRE TRAINING: Facilities in Industries that May Be Handling PFAS Listing

A list of fire training sites was added to the Industry Sectors dataset using a keyword search on the permitted facility's name to identify sites where fire-fighting foam may have been used in training exercises. Additionally, you may view an example spreadsheet of the subset of fire training facility data, as well as the keywords used in selecting or deselecting a facility for the subset. as well as the keywords used in selecting or deselecting a facility for the subset. These keywords were tested to maximize accuracy in selecting facilities that may use fire-fighting foam in training exercises, however, due to the lack of a required reporting field in the data systems for designating fire training sites, this methodology may not identify all fire training sites or may potentially misidentify them.

Date of Government Version: 03/30/2023  
Date Data Arrived at EDR: 03/30/2023  
Date Made Active in Reports: 04/03/2023  
Number of Days to Update: 4

Source: Environmental Protection Agency  
Telephone: 202-272-0167  
Last EDR Contact: 07/05/2023  
Next Scheduled EDR Contact: 10/16/2023  
Data Release Frequency: Varies

## PFAS PART 139 AIRPORT: All Certified Part 139 Airports PFAS Information Listing

Since July 1, 2006, all certified part 139 airports are required to have fire-fighting foam onsite that meet military specifications (MIL-F-24385) (14 CFR 139.317). To date, these military specification fire-fighting foams are fluorinated and have been historically used for training and extinguishing. The 2018 FAA Reauthorization Act has a provision stating that no later than October 2021, FAA shall not require the use of fluorinated AFFF. This provision does not prohibit the use of fluorinated AFFF at Part 139 civilian airports; it only prohibits FAA from mandating its use. The Federal Aviation Administration's document AC 150/5210-6D - Aircraft Fire Extinguishing Agents provides guidance on Aircraft Fire Extinguishing Agents, which includes Aqueous Film Forming Foam (AFFF).

Date of Government Version: 03/30/2023  
Date Data Arrived at EDR: 03/30/2023  
Date Made Active in Reports: 04/03/2023  
Number of Days to Update: 4

Source: Environmental Protection Agency  
Telephone: 202-272-0167  
Last EDR Contact: 07/05/2023  
Next Scheduled EDR Contact: 10/16/2023  
Data Release Frequency: Varies

## AQUEOUS FOAM NRC: Aqueous Foam Related Incidents Listing

The National Response Center (NRC) serves as an emergency call center that fields initial reports for pollution and railroad incidents and forwards that information to appropriate federal/state agencies for response. The spreadsheets posted to the NRC website contain initial incident data that has not been validated or investigated by a federal/state response agency. Response center calls from 1990 to the most recent complete calendar year where there was indication of Aqueous Film Forming Foam (AFFF) usage are included in this dataset. NRC calls may reference AFFF usage in the ?Material Involved? or ?Incident Description? fields.

Date of Government Version: 04/27/2023  
Date Data Arrived at EDR: 04/27/2023  
Date Made Active in Reports: 05/02/2023  
Number of Days to Update: 5

Source: Environmental Protection Agency  
Telephone: 202-272-0167  
Last EDR Contact: 07/06/2023  
Next Scheduled EDR Contact: 10/16/2023  
Data Release Frequency: Varies

## PFAS: PFAS Contamination Site Location Listing

PFOS and PFOA stand for perfluorooctane sulfonate and perfluorooctanoic acid, respectively. Both are fluorinated organic chemicals, part of a larger family of compounds referred to as perfluoroalkyl substances (PFASs).

Date of Government Version: 03/01/2023  
Date Data Arrived at EDR: 03/08/2023  
Date Made Active in Reports: 05/31/2023  
Number of Days to Update: 84

Source: Texas Commission on Environmental Quality  
Telephone: 512-239-2341  
Last EDR Contact: 05/24/2023  
Next Scheduled EDR Contact: 09/11/2023  
Data Release Frequency: Varies

# GOVERNMENT RECORDS SEARCHED / DATA CURRENCY TRACKING

## AQUEOUS FOAM: AFFF Sites Listing

A list of Aqueous Film Forming Foam (AFFF) sites.

Date of Government Version: 03/06/2023	Source: Texas Commission on Environmental Quality
Date Data Arrived at EDR: 03/15/2023	Telephone: 512-239-1913
Date Made Active in Reports: 06/05/2023	Last EDR Contact: 05/24/2023
Number of Days to Update: 82	Next Scheduled EDR Contact: 09/11/2023
	Data Release Frequency: Varies

## AIRS: Current Emission Inventory Data

The database lists by company, along with their actual emissions, the TNRCC air accounts that emit EPA criteria pollutants.

Date of Government Version: 03/09/2023	Source: Texas Commission on Environmental Quality
Date Data Arrived at EDR: 03/15/2023	Telephone: N/A
Date Made Active in Reports: 05/31/2023	Last EDR Contact: 06/01/2023
Number of Days to Update: 77	Next Scheduled EDR Contact: 09/18/2023
	Data Release Frequency: Semi-Annually

## APAR: Affected Property Assessment Report Site Listing

Listing of Sites That Have Received an APAR (Affected Property Assessment Report)

Date of Government Version: 04/03/2023	Source: Texas Commission on Environmental Quality
Date Data Arrived at EDR: 04/06/2023	Telephone: 512-239-5872
Date Made Active in Reports: 06/21/2023	Last EDR Contact: 06/27/2023
Number of Days to Update: 76	Next Scheduled EDR Contact: 10/16/2023
	Data Release Frequency: Varies

## ASBESTOS: Asbestos Notification Listing

A listing of asbestos notification site locations.

Date of Government Version: 02/23/2023	Source: Department of State Health Services
Date Data Arrived at EDR: 02/28/2023	Telephone: 512-834-6787
Date Made Active in Reports: 05/18/2023	Last EDR Contact: 05/10/2023
Number of Days to Update: 79	Next Scheduled EDR Contact: 08/28/2023
	Data Release Frequency: Varies

## COAL ASH: Coal Ash Disposal Sites

A listing of facilities that use surface impoundments or landfills to dispose of coal ash.

Date of Government Version: 04/25/2023	Source: Texas Commission on Environmental Quality
Date Data Arrived at EDR: 04/26/2023	Telephone: 512-239-6624
Date Made Active in Reports: 07/17/2023	Last EDR Contact: 07/19/2023
Number of Days to Update: 82	Next Scheduled EDR Contact: 11/06/2023
	Data Release Frequency: Varies

## DRYCLEANERS: Drycleaner Registration Database Listing

A listing of drycleaning facilities.

Date of Government Version: 01/11/2023	Source: Texas Commission on Environmental Quality
Date Data Arrived at EDR: 02/22/2023	Telephone: 512-239-2160
Date Made Active in Reports: 05/16/2023	Last EDR Contact: 05/24/2023
Number of Days to Update: 83	Next Scheduled EDR Contact: 09/04/2023
	Data Release Frequency: Varies

## ED AQUIF: Edwards Aquifer Permits

A listing of permits in the Edwards Aquifer Protection Program database. The information provided is for the counties located in the Austin Region (Hays, Travis, and Williamson counties).

Date of Government Version: 03/31/2023	Source: Texas Commission on Environmental Quality, Austin Region
Date Data Arrived at EDR: 03/31/2023	Telephone: 512-339-2929
Date Made Active in Reports: 04/03/2023	Last EDR Contact: 06/14/2023
Number of Days to Update: 3	Next Scheduled EDR Contact: 10/02/2023
	Data Release Frequency: Varies



# GOVERNMENT RECORDS SEARCHED / DATA CURRENCY TRACKING

## ENFORCEMENT: Notice of Violations Listing A listing of permit violations.

Date of Government Version: 03/17/2023  
Date Data Arrived at EDR: 03/29/2023  
Date Made Active in Reports: 06/23/2023  
Number of Days to Update: 86

Source: Texas Commission on Environmental Quality  
Telephone: 512-239-6012  
Last EDR Contact: 06/27/2023  
Next Scheduled EDR Contact: 10/09/2023  
Data Release Frequency: Semi-Annually

## Financial Assurance 1: Financial Assurance Information Listing Financial assurance information.

Date of Government Version: 03/21/2023  
Date Data Arrived at EDR: 03/23/2023  
Date Made Active in Reports: 04/03/2023  
Number of Days to Update: 11

Source: Texas Commission on Environmental Quality  
Telephone: 512-239-6239  
Last EDR Contact: 06/14/2023  
Next Scheduled EDR Contact: 10/02/2023  
Data Release Frequency: Varies

## Financial Assurance 2: Financial Assurance Information Listing

Financial Assurance information for underground storage tank facilities. Financial assurance is intended to ensure that resources are available to pay for the cost of closure, post-closure care, and corrective measures if the owner or operator of a regulated facility is unable or unwilling to pay

Date of Government Version: 03/02/2023  
Date Data Arrived at EDR: 03/22/2023  
Date Made Active in Reports: 06/07/2023  
Number of Days to Update: 77

Source: Texas Commission on Environmental Quality  
Telephone: 512-239-0986  
Last EDR Contact: 06/20/2023  
Next Scheduled EDR Contact: 10/02/2023  
Data Release Frequency: Quarterly

## GCC: Groundwater Contamination Cases

Texas Water Code, Section 26.406 requires the annual report to describe the current status of groundwater monitoring activities conducted or required by each agency at regulated facilities or associated with regulated activities. The report is required to contain a description of each case of groundwater contamination documented during the previous calendar year. Also to be included, is a description of each case of contamination documented during previous periods for which voluntary clean up action was incomplete at the time the preceding report was issued. The report is also required to indicate the status of enforcement action for each listed case.

Date of Government Version: 12/31/2021  
Date Data Arrived at EDR: 08/29/2022  
Date Made Active in Reports: 11/16/2022  
Number of Days to Update: 79

Source: Texas Commission on Environmental Quality  
Telephone: 512-239-5690  
Last EDR Contact: 05/25/2023  
Next Scheduled EDR Contact: 09/04/2023  
Data Release Frequency: Annually

## IOP: Innocent Owner/Operator Program

Contains information on all sites that are in the IOP. An IOP is an innocent owner or operator whose property is contaminated as a result of a release or migration of contaminants from a source or sources not located on the property, and they did not cause or contribute to the source or sources of contamination.

Date of Government Version: 03/24/2023  
Date Data Arrived at EDR: 03/29/2023  
Date Made Active in Reports: 04/03/2023  
Number of Days to Update: 5

Source: Texas Commission on Environmental Quality  
Telephone: 512-239-5894  
Last EDR Contact: 06/22/2023  
Next Scheduled EDR Contact: 10/09/2023  
Data Release Frequency: Quarterly

## LEAD: Lead Inspection Listing Lead inspection sites

Date of Government Version: 11/28/2022  
Date Data Arrived at EDR: 11/30/2022  
Date Made Active in Reports: 02/13/2023  
Number of Days to Update: 75

Source: Department of State Health Services  
Telephone: 512-834-6600  
Last EDR Contact: 06/01/2023  
Next Scheduled EDR Contact: 08/28/2023  
Data Release Frequency: Varies

# GOVERNMENT RECORDS SEARCHED / DATA CURRENCY TRACKING

## Ind. Haz Waste: Industrial & Hazardous Waste Database

Summary reports reported by waste handlers, generators and shippers in Texas.

Date of Government Version: 03/14/2023	Source: Texas Commission on Environmental Quality
Date Data Arrived at EDR: 04/12/2023	Telephone: 512-239-0985
Date Made Active in Reports: 07/11/2023	Last EDR Contact: 07/12/2023
Number of Days to Update: 90	Next Scheduled EDR Contact: 10/23/2023
	Data Release Frequency: Annually

## MSD: Municipal Settings Designations Database

An MSD is an official state designation given to property within a municipality or its extraterritorial jurisdiction that certifies that designated groundwater at the property is not use as potable water, and is prohibited from future use as potatable water because that groundwater is contaminated in excess of the applicable potable-water protective concentration level.

Date of Government Version: 05/11/2023	Source: Texas Commission on Environmental Quality
Date Data Arrived at EDR: 05/11/2023	Telephone: 512-239-4982
Date Made Active in Reports: 05/15/2023	Last EDR Contact: 07/19/2023
Number of Days to Update: 4	Next Scheduled EDR Contact: 11/06/2023
	Data Release Frequency: Varies

## NPDES: NPDES Facility List

Permitted wastewater outfalls.

Date of Government Version: 08/02/2023	Source: Texas Commission on Environmental Quality
Date Data Arrived at EDR: 08/02/2023	Telephone: 512-239-4591
Date Made Active in Reports: 08/03/2023	Last EDR Contact: 08/02/2023
Number of Days to Update: 1	Next Scheduled EDR Contact: 11/20/2023
	Data Release Frequency: Varies

## RWS: Radioactive Waste Sites

Sites in the State of Texas that have been designated as Radioactive Waste sites.

Date of Government Version: 07/24/2006	Source: Texas Commission on Environmental Quality
Date Data Arrived at EDR: 12/14/2006	Telephone: 512-239-0859
Date Made Active in Reports: 01/23/2007	Last EDR Contact: 08/02/2023
Number of Days to Update: 40	Next Scheduled EDR Contact: 11/20/2023
	Data Release Frequency: Semi-Annually

## TIER 2: Tier 2 Chemical Inventory Reports

A listing of facilities which store or manufacture hazardous materials and submit a chemical inventory report.

Date of Government Version: 12/31/2012	Source: Department of State Health Services
Date Data Arrived at EDR: 06/07/2013	Telephone: 512-834-6603
Date Made Active in Reports: 07/22/2013	Last EDR Contact: 05/10/2023
Number of Days to Update: 45	Next Scheduled EDR Contact: 08/28/2023
	Data Release Frequency: Annually

## UIC: Underground Injection Wells Database Listing

Class V injection wells regulated by the TCEQ. Class V wells are used to inject non-hazardous fluids underground. Most Class V wells are used to dispose of wastes into or above underground sources of drinking water and can pose a threat to ground water quality, if not managed properly.

Date of Government Version: 08/09/2022	Source: Texas Commission on Environmental Quality
Date Data Arrived at EDR: 08/10/2022	Telephone: 512-239-6627
Date Made Active in Reports: 11/01/2022	Last EDR Contact: 07/06/2023
Number of Days to Update: 83	Next Scheduled EDR Contact: 10/23/2023
	Data Release Frequency: Varies

# GOVERNMENT RECORDS SEARCHED / DATA CURRENCY TRACKING

IHW CORR ACTION: Industrial and Hazardous Waste Corrective Action Information  
Industrial hazardous waste facilities with corrective actions.

Date of Government Version: 03/24/2023	Source: Texas Commission on Environmental Quality
Date Data Arrived at EDR: 03/29/2023	Telephone: 512-239-5872
Date Made Active in Reports: 04/04/2023	Last EDR Contact: 06/22/2023
Number of Days to Update: 6	Next Scheduled EDR Contact: 10/09/2023
	Data Release Frequency: Varies

PST STAGE 2: PST Stage 2

State II Vapor Recovery. Decommissioning of Stage II Rule - Gasoline dispensing facilities (GDFs) may begin the process of removing Stage II equipment on May 16, 2014 providing that all other requirements for decommissioning have been met, including appropriate notification.

Date of Government Version: 07/17/2019	Source: Texas Commission on Environmental Quality
Date Data Arrived at EDR: 07/18/2019	Telephone: 512-239-2160
Date Made Active in Reports: 09/24/2019	Last EDR Contact: 06/14/2023
Number of Days to Update: 68	Next Scheduled EDR Contact: 10/02/2023
	Data Release Frequency: Varies

COMP HIST: Compliance History Listing

A listing of compliance histories of regulated entities

Date of Government Version: 11/21/2022	Source: Texas Commission on Environmental Quality
Date Data Arrived at EDR: 11/22/2022	Telephone: 512-239-3282
Date Made Active in Reports: 02/14/2023	Last EDR Contact: 05/25/2023
Number of Days to Update: 84	Next Scheduled EDR Contact: 09/04/2023
	Data Release Frequency: Varies

PCS ENF: Enforcement data

No description is available for this data

Date of Government Version: 12/31/2014	Source: EPA
Date Data Arrived at EDR: 02/05/2015	Telephone: 202-564-2497
Date Made Active in Reports: 03/06/2015	Last EDR Contact: 06/27/2023
Number of Days to Update: 29	Next Scheduled EDR Contact: 10/16/2023
	Data Release Frequency: Varies

PFAS TRIS: List of PFAS Added to the TRI

Section 7321 of the National Defense Authorization Act for Fiscal Year 2020 (NDAA) immediately added certain per- and polyfluoroalkyl substances (PFAS) to the list of chemicals covered by the Toxics Release Inventory (TRI) under Section 313 of the Emergency Planning and Community Right-to-Know Act (EPCRA) and provided a framework for additional PFAS to be added to TRI on an annual basis.

Date of Government Version: 06/07/2023	Source: Environmental Protection Agency
Date Data Arrived at EDR: 06/08/2023	Telephone: 202-566-0250
Date Made Active in Reports: 06/09/2023	Last EDR Contact: 07/05/2023
Number of Days to Update: 1	Next Scheduled EDR Contact: 10/16/2023
	Data Release Frequency: Varies

MINES MRDS: Mineral Resources Data System

Mineral Resources Data System

Date of Government Version: 08/23/2022	Source: USGS
Date Data Arrived at EDR: 11/22/2022	Telephone: 703-648-6533
Date Made Active in Reports: 02/28/2023	Last EDR Contact: 05/25/2023
Number of Days to Update: 98	Next Scheduled EDR Contact: 09/04/2023
	Data Release Frequency: Varies

# GOVERNMENT RECORDS SEARCHED / DATA CURRENCY TRACKING

## PCS: Permit Compliance System

PCS is a computerized management information system that contains data on National Pollutant Discharge Elimination System (NPDES) permit holding facilities. PCS tracks the permit, compliance, and enforcement status of NPDES facilities.

Date of Government Version: 07/14/2011  
Date Data Arrived at EDR: 08/05/2011  
Date Made Active in Reports: 09/29/2011  
Number of Days to Update: 55

Source: EPA, Office of Water  
Telephone: 202-564-2496  
Last EDR Contact: 06/27/2023  
Next Scheduled EDR Contact: 10/16/2023  
Data Release Frequency: No Update Planned

## EDR HIGH RISK HISTORICAL RECORDS

### *EDR Exclusive Records*

#### EDR MGP: EDR Proprietary Manufactured Gas Plants

The EDR Proprietary Manufactured Gas Plant Database includes records of coal gas plants (manufactured gas plants) compiled by EDR's researchers. Manufactured gas sites were used in the United States from the 1800's to 1950's to produce a gas that could be distributed and used as fuel. These plants used whale oil, rosin, coal, or a mixture of coal, oil, and water that also produced a significant amount of waste. Many of the byproducts of the gas production, such as coal tar (oily waste containing volatile and non-volatile chemicals), sludges, oils and other compounds are potentially hazardous to human health and the environment. The byproduct from this process was frequently disposed of directly at the plant site and can remain or spread slowly, serving as a continuous source of soil and groundwater contamination.

Date of Government Version: N/A  
Date Data Arrived at EDR: N/A  
Date Made Active in Reports: N/A  
Number of Days to Update: N/A

Source: EDR, Inc.  
Telephone: N/A  
Last EDR Contact: N/A  
Next Scheduled EDR Contact: N/A  
Data Release Frequency: No Update Planned

#### EDR Hist Auto: EDR Exclusive Historical Auto Stations

EDR has searched selected national collections of business directories and has collected listings of potential gas station/filling station/service station sites that were available to EDR researchers. EDR's review was limited to those categories of sources that might, in EDR's opinion, include gas station/filling station/service station establishments. The categories reviewed included, but were not limited to gas, gas station, gasoline station, filling station, auto, automobile repair, auto service station, service station, etc. This database falls within a category of information EDR classifies as "High Risk Historical Records", or HRHR. EDR's HRHR effort presents unique and sometimes proprietary data about past sites and operations that typically create environmental concerns, but may not show up in current government records searches.

Date of Government Version: N/A  
Date Data Arrived at EDR: N/A  
Date Made Active in Reports: N/A  
Number of Days to Update: N/A

Source: EDR, Inc.  
Telephone: N/A  
Last EDR Contact: N/A  
Next Scheduled EDR Contact: N/A  
Data Release Frequency: Varies

#### EDR Hist Cleaner: EDR Exclusive Historical Cleaners

EDR has searched selected national collections of business directories and has collected listings of potential dry cleaner sites that were available to EDR researchers. EDR's review was limited to those categories of sources that might, in EDR's opinion, include dry cleaning establishments. The categories reviewed included, but were not limited to dry cleaners, cleaners, laundry, laundromat, cleaning/laundry, wash & dry etc. This database falls within a category of information EDR classifies as "High Risk Historical Records", or HRHR. EDR's HRHR effort presents unique and sometimes proprietary data about past sites and operations that typically create environmental concerns, but may not show up in current government records searches.

Date of Government Version: N/A  
Date Data Arrived at EDR: N/A  
Date Made Active in Reports: N/A  
Number of Days to Update: N/A

Source: EDR, Inc.  
Telephone: N/A  
Last EDR Contact: N/A  
Next Scheduled EDR Contact: N/A  
Data Release Frequency: Varies

# GOVERNMENT RECORDS SEARCHED / DATA CURRENCY TRACKING

## EDR RECOVERED GOVERNMENT ARCHIVES

### *Exclusive Recovered Govt. Archives*

#### RGA HWS: Recovered Government Archive State Hazardous Waste Facilities List

The EDR Recovered Government Archive State Hazardous Waste database provides a list of SHWS incidents derived from historical databases and includes many records that no longer appear in current government lists. Compiled from Records formerly available from the Texas Commission of Environmental Quality in Texas formerly known as Texas Natural Resources Conservation Commission which changed in 2002.

Date of Government Version: N/A	Source: Texas Commission on Environmental Quality
Date Data Arrived at EDR: 07/01/2013	Telephone: N/A
Date Made Active in Reports: 12/26/2013	Last EDR Contact: 06/01/2012
Number of Days to Update: 178	Next Scheduled EDR Contact: N/A
	Data Release Frequency: Varies

#### RGA LF: Recovered Government Archive Solid Waste Facilities List

The EDR Recovered Government Archive Landfill database provides a list of landfills derived from historical databases and includes many records that no longer appear in current government lists. Compiled from Records formerly available from the Texas Commission of Environmental Quality in Texas formerly known as Texas Natural Resources Conservation Commission which changed in 2002.

Date of Government Version: N/A	Source: Texas Commission on Environmental Quality
Date Data Arrived at EDR: 07/01/2013	Telephone: N/A
Date Made Active in Reports: 01/13/2014	Last EDR Contact: 06/01/2012
Number of Days to Update: 196	Next Scheduled EDR Contact: N/A
	Data Release Frequency: Varies

## COUNTY RECORDS

### TRAVIS COUNTY:

#### HIST UST AUSTIN: Historic Tank Records

A listing of historic records from the City of Austin.

Date of Government Version: 02/27/2023	Source: Department of Planning & Development Review
Date Data Arrived at EDR: 03/01/2023	Telephone: 512-974-2715
Date Made Active in Reports: 05/16/2023	Last EDR Contact: 05/30/2023
Number of Days to Update: 76	Next Scheduled EDR Contact: 09/11/2023
	Data Release Frequency: Varies

## OTHER DATABASE(S)

Depending on the geographic area covered by this report, the data provided in these specialty databases may or may not be complete. For example, the existence of wetlands information data in a specific report does not mean that all wetlands in the area covered by the report are included. Moreover, the absence of any reported wetlands information does not necessarily mean that wetlands do not exist in the area covered by the report.

#### CT MANIFEST: Hazardous Waste Manifest Data

Facility and manifest data. Manifest is a document that lists and tracks hazardous waste from the generator through transporters to a tsd facility.

Date of Government Version: 11/16/2022	Source: Department of Energy & Environmental Protection
Date Data Arrived at EDR: 11/16/2022	Telephone: 860-424-3375
Date Made Active in Reports: 02/06/2023	Last EDR Contact: 05/11/2023
Number of Days to Update: 82	Next Scheduled EDR Contact: 08/21/2023
	Data Release Frequency: No Update Planned

# GOVERNMENT RECORDS SEARCHED / DATA CURRENCY TRACKING

## NJ MANIFEST: Manifest Information

Hazardous waste manifest information.

Date of Government Version: 12/31/2018  
Date Data Arrived at EDR: 04/10/2019  
Date Made Active in Reports: 05/16/2019  
Number of Days to Update: 36

Source: Department of Environmental Protection  
Telephone: N/A  
Last EDR Contact: 06/27/2023  
Next Scheduled EDR Contact: 10/16/2023  
Data Release Frequency: Annually

## NY MANIFEST: Facility and Manifest Data

Manifest is a document that lists and tracks hazardous waste from the generator through transporters to a TSD facility.

Date of Government Version: 01/01/2019  
Date Data Arrived at EDR: 10/29/2021  
Date Made Active in Reports: 01/19/2022  
Number of Days to Update: 82

Source: Department of Environmental Conservation  
Telephone: 518-402-8651  
Last EDR Contact: 07/27/2023  
Next Scheduled EDR Contact: 11/06/2023  
Data Release Frequency: Quarterly

## PA MANIFEST: Manifest Information

Hazardous waste manifest information.

Date of Government Version: 06/30/2018  
Date Data Arrived at EDR: 07/19/2019  
Date Made Active in Reports: 09/10/2019  
Number of Days to Update: 53

Source: Department of Environmental Protection  
Telephone: 717-783-8990  
Last EDR Contact: 07/06/2023  
Next Scheduled EDR Contact: 10/23/2023  
Data Release Frequency: Annually

## RI MANIFEST: Manifest information

Hazardous waste manifest information

Date of Government Version: 12/31/2020  
Date Data Arrived at EDR: 11/30/2021  
Date Made Active in Reports: 02/18/2022  
Number of Days to Update: 80

Source: Department of Environmental Management  
Telephone: 401-222-2797  
Last EDR Contact: 05/10/2022  
Next Scheduled EDR Contact: 08/28/2023  
Data Release Frequency: Annually

## VT MANIFEST: Hazardous Waste Manifest Data

Hazardous waste manifest information.

Date of Government Version: 10/28/2019  
Date Data Arrived at EDR: 10/29/2019  
Date Made Active in Reports: 01/09/2020  
Number of Days to Update: 72

Source: Department of Environmental Conservation  
Telephone: 802-241-3443  
Last EDR Contact: 07/06/2023  
Next Scheduled EDR Contact: 10/23/2023  
Data Release Frequency: Annually

## WI MANIFEST: Manifest Information

Hazardous waste manifest information.

Date of Government Version: 05/31/2018  
Date Data Arrived at EDR: 06/19/2019  
Date Made Active in Reports: 09/03/2019  
Number of Days to Update: 76

Source: Department of Natural Resources  
Telephone: N/A  
Last EDR Contact: 06/01/2023  
Next Scheduled EDR Contact: 09/18/2023  
Data Release Frequency: Annually

## Oil/Gas Pipelines

Source: Endeavor Business Media

Petroleum Bundle (Crude Oil, Refined Products, Petrochemicals, Gas Liquids (LPG/NGL), and Specialty Gases (Miscellaneous)) N = Natural Gas Bundle (Natural Gas, Gas Liquids (LPG/NGL), and Specialty Gases (Miscellaneous)). This map includes information copyrighted by Endeavor Business Media. This information is provided on a best effort basis and Endeavor Business Media does not guarantee its accuracy nor warrant its fitness for any particular purpose. Such information has been reprinted with the permission of Endeavor Business Media.

## Electric Power Transmission Line Data

Source: Endeavor Business Media

This map includes information copyrighted by Endeavor Business Media. This information is provided on a best effort basis and Endeavor Business Media does not guarantee its accuracy nor warrant its fitness for any particular purpose. Such information has been reprinted with the permission of Endeavor Business Media.

## GOVERNMENT RECORDS SEARCHED / DATA CURRENCY TRACKING

**Sensitive Receptors:** There are individuals deemed sensitive receptors due to their fragile immune systems and special sensitivity to environmental discharges. These sensitive receptors typically include the elderly, the sick, and children. While the location of all sensitive receptors cannot be determined, EDR indicates those buildings and facilities - schools, daycares, hospitals, medical centers, and nursing homes - where individuals who are sensitive receptors are likely to be located.

### AHA Hospitals:

Source: American Hospital Association, Inc.

Telephone: 312-280-5991

The database includes a listing of hospitals based on the American Hospital Association's annual survey of hospitals.

### Medical Centers: Provider of Services Listing

Source: Centers for Medicare & Medicaid Services

Telephone: 410-786-3000

A listing of hospitals with Medicare provider number, produced by Centers of Medicare & Medicaid Services, a federal agency within the U.S. Department of Health and Human Services.

### Nursing Homes

Source: National Institutes of Health

Telephone: 301-594-6248

Information on Medicare and Medicaid certified nursing homes in the United States.

### Public Schools

Source: National Center for Education Statistics

Telephone: 202-502-7300

The National Center for Education Statistics' primary database on elementary and secondary public education in the United States. It is a comprehensive, annual, national statistical database of all public elementary and secondary schools and school districts, which contains data that are comparable across all states.

### Private Schools

Source: National Center for Education Statistics

Telephone: 202-502-7300

The National Center for Education Statistics' primary database on private school locations in the United States.

### Daycare Centers: Child Care Facility List

Source: Department of Protective & Regulatory Services

Telephone: 512-438-3269

**Flood Zone Data:** This data was obtained from the Federal Emergency Management Agency (FEMA). It depicts 100-year and 500-year flood zones as defined by FEMA. It includes the National Flood Hazard Layer (NFHL) which incorporates Flood Insurance Rate Map (FIRM) data and Q3 data from FEMA in areas not covered by NFHL.

Source: FEMA

Telephone: 877-336-2627

Date of Government Version: 2003, 2015

**NWI:** National Wetlands Inventory. This data, available in select counties across the country, was obtained by EDR in 2002, 2005, 2010 and 2015 from the U.S. Fish and Wildlife Service.

### State Wetlands Data: Wetland Inventory

Source: Texas General Land Office

Telephone: 512-463-0745

### Current USGS 7.5 Minute Topographic Map

Source: U.S. Geological Survey

# GOVERNMENT RECORDS SEARCHED / DATA CURRENCY TRACKING

## STREET AND ADDRESS INFORMATION

© 2015 TomTom North America, Inc. All rights reserved. This material is proprietary and the subject of copyright protection and other intellectual property rights owned by or licensed to Tele Atlas North America, Inc. The use of this material is subject to the terms of a license agreement. You will be held liable for any unauthorized copying or disclosure of this material.



# GEOCHECK<sup>®</sup> - PHYSICAL SETTING SOURCE ADDENDUM

## TARGET PROPERTY ADDRESS

STAGING AREA 1  
STAGING AREA 1  
DALLAS, TX 75261

## TARGET PROPERTY COORDINATES

Latitude (North): 32.886939 - 32° 53' 12.98"  
Longitude (West): 97.018881 - 97° 1' 7.97"  
Universal Transverse Mercator: Zone 14  
UTM X (Meters): 685322.9  
UTM Y (Meters): 3640302.5  
Elevation: 545 ft. above sea level

## USGS TOPOGRAPHIC MAP

Target Property Map: 12969224 GRAPEVINE, TX  
Version Date: 2019

Northeast Map: 12797323 CARROLLTON, TX  
Version Date: 2019

Southeast Map: 12797367 IRVING, TX  
Version Date: 2019

Southwest Map: 12969218 EULESS, TX  
Version Date: 2019

EDR's GeoCheck Physical Setting Source Addendum is provided to assist the environmental professional in forming an opinion about the impact of potential contaminant migration.

Assessment of the impact of contaminant migration generally has two principle investigative components:

1. Groundwater flow direction, and
2. Groundwater flow velocity.

Groundwater flow direction may be impacted by surface topography, hydrology, hydrogeology, characteristics of the soil, and nearby wells. Groundwater flow velocity is generally impacted by the nature of the geologic strata.

# GEOCHECK® - PHYSICAL SETTING SOURCE SUMMARY

## GROUNDWATER FLOW DIRECTION INFORMATION

Groundwater flow direction for a particular site is best determined by a qualified environmental professional using site-specific well data. If such data is not reasonably ascertainable, it may be necessary to rely on other sources of information, such as surface topographic information, hydrologic information, hydrogeologic data collected on nearby properties, and regional groundwater flow information (from deep aquifers).

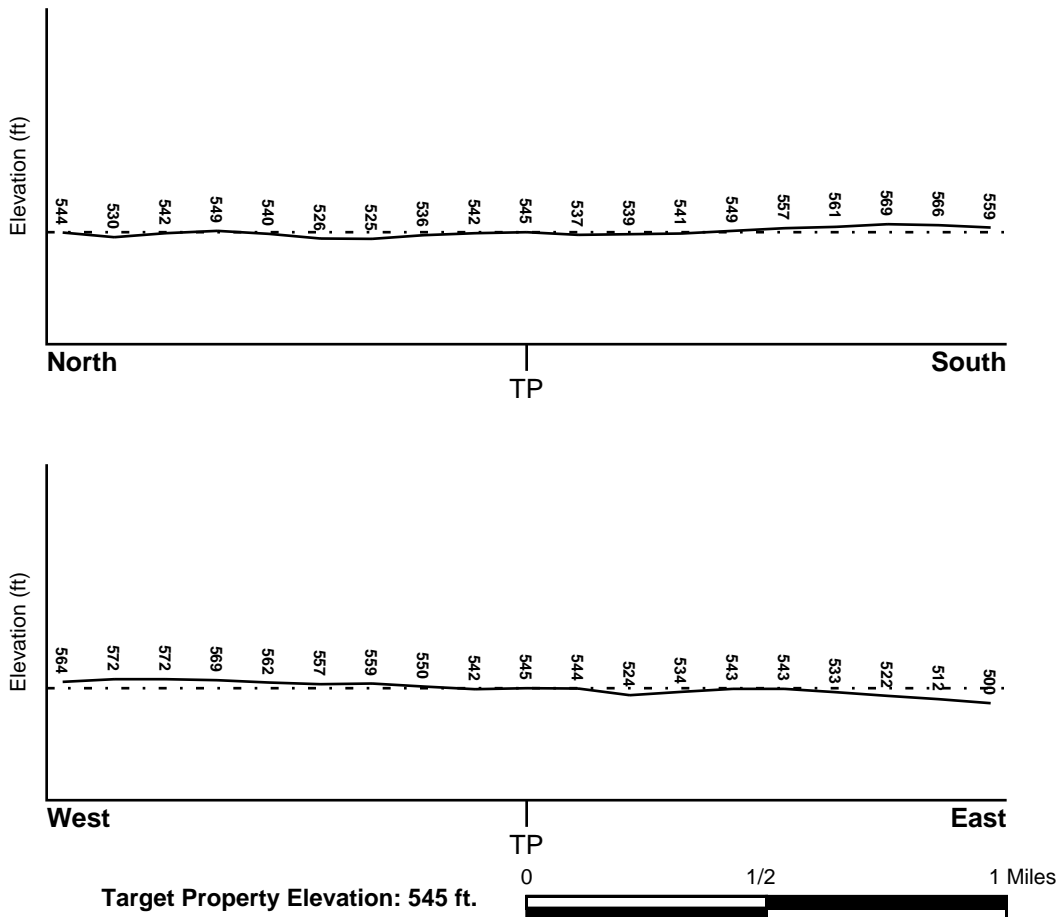
## TOPOGRAPHIC INFORMATION

Surface topography may be indicative of the direction of surficial groundwater flow. This information can be used to assist the environmental professional in forming an opinion about the impact of nearby contaminated properties or, should contamination exist on the target property, what downgradient sites might be impacted.

## TARGET PROPERTY TOPOGRAPHY

General Topographic Gradient: General ENE

## SURROUNDING TOPOGRAPHY: ELEVATION PROFILES



Source: Topography has been determined from the USGS 7.5' Digital Elevation Model and should be evaluated on a relative (not an absolute) basis. Relative elevation information between sites of close proximity should be field verified.

# GEOCHECK® - PHYSICAL SETTING SOURCE SUMMARY

## HYDROLOGIC INFORMATION

Surface water can act as a hydrologic barrier to groundwater flow. Such hydrologic information can be used to assist the environmental professional in forming an opinion about the impact of nearby contaminated properties or, should contamination exist on the target property, what downgradient sites might be impacted.

Refer to the Physical Setting Source Map following this summary for hydrologic information (major waterways and bodies of water).

## **FEMA FLOOD ZONE**

<u>Flood Plain Panel at Target Property</u>	<u>FEMA Source Type</u>
48113C0145K	FEMA FIRM Flood data
<u>Additional Panels in search area:</u>	<u>FEMA Source Type</u>
48113C0285K	FEMA FIRM Flood data

## **NATIONAL WETLAND INVENTORY**

<u>NWI Quad at Target Property</u>	<u>NWI Electronic Data Coverage</u>
NOT AVAILABLE	YES - refer to the Overview Map and Detail Map

## HYDROGEOLOGIC INFORMATION

Hydrogeologic information obtained by installation of wells on a specific site can often be an indicator of groundwater flow direction in the immediate area. Such hydrogeologic information can be used to assist the environmental professional in forming an opinion about the impact of nearby contaminated properties or, should contamination exist on the target property, what downgradient sites might be impacted.

### **Site-Specific Hydrogeological Data\*:**

Search Radius:	1.25 miles
Status:	Not found

## **AQUIFLOW®**

Search Radius: 1.000 Mile.

EDR has developed the AQUIFLOW Information System to provide data on the general direction of groundwater flow at specific points. EDR has reviewed reports submitted by environmental professionals to regulatory authorities at select sites and has extracted the date of the report, groundwater flow direction as determined hydrogeologically, and the depth to water table.

<u>MAP ID</u>	<u>LOCATION FROM TP</u>	<u>GENERAL DIRECTION GROUNDWATER FLOW</u>
Not Reported		

## GEOCHECK® - PHYSICAL SETTING SOURCE SUMMARY

### GROUNDWATER FLOW VELOCITY INFORMATION

Groundwater flow velocity information for a particular site is best determined by a qualified environmental professional using site specific geologic and soil strata data. If such data are not reasonably ascertainable, it may be necessary to rely on other sources of information, including geologic age identification, rock stratigraphic unit and soil characteristics data collected on nearby properties and regional soil information. In general, contaminant plumes move more quickly through sandy-gravelly types of soils than silty-clayey types of soils.

### GEOLOGIC INFORMATION IN GENERAL AREA OF TARGET PROPERTY

Geologic information can be used by the environmental professional in forming an opinion about the relative speed at which contaminant migration may be occurring.

#### **ROCK STRATIGRAPHIC UNIT**

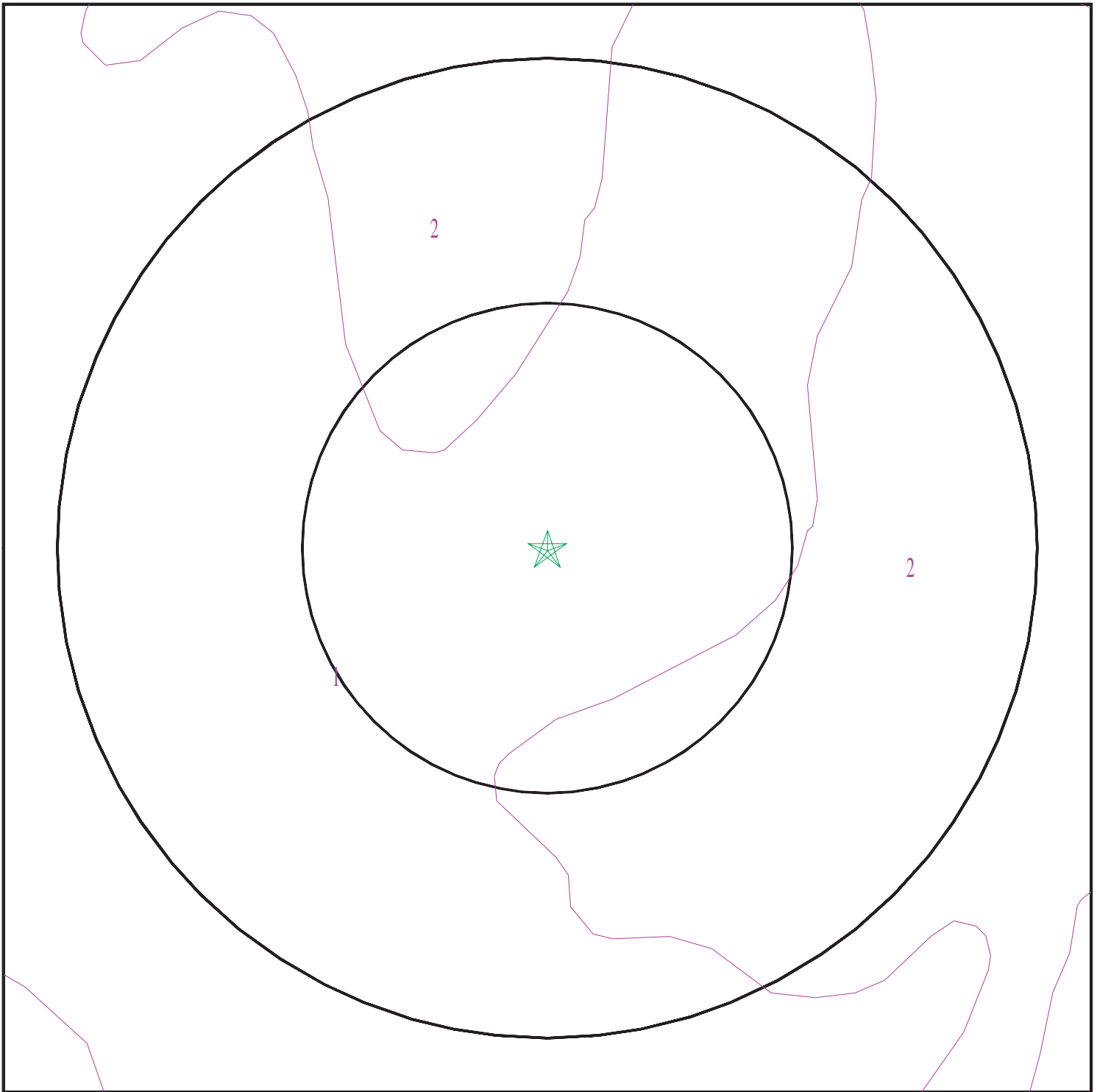
Era: Mesozoic  
System: Cretaceous  
Series: Austin and Eagle Ford Groups  
Code: uK2 (*decoded above as Era, System & Series*)

#### **GEOLOGIC AGE IDENTIFICATION**

Category: Stratified Sequence

Geologic Age and Rock Stratigraphic Unit Source: P.G. Schruben, R.E. Arndt and W.J. Bawiec, Geology of the Conterminous U.S. at 1:2,500,000 Scale - a digital representation of the 1974 P.B. King and H.M. Beikman Map, USGS Digital Data Series DDS - 11 (1994).

# SSURGO SOIL MAP - 7411289.6s



- ★ Target Property
- ∩ SSURGO Soil
- ∩ Water



SITE NAME: Staging Area 1  
ADDRESS: Staging Area 1  
Dallas TX 75261  
LAT/LONG: 32.886939 / 97.018881

CLIENT: Integrated Env. Solutions, Inc.  
CONTACT: Rae Lynn Schneider  
INQUIRY #: 7411289.6s  
DATE: August 08, 2023 12:06 pm

## GEOCHECK® - PHYSICAL SETTING SOURCE SUMMARY

### DOMINANT SOIL COMPOSITION IN GENERAL AREA OF TARGET PROPERTY

The U.S. Department of Agriculture's (USDA) Soil Conservation Service (SCS) leads the National Cooperative Soil Survey (NCSS) and is responsible for collecting, storing, maintaining and distributing soil survey information for privately owned lands in the United States. A soil map in a soil survey is a representation of soil patterns in a landscape. The following information is based on Soil Conservation Service SSURGO data.

#### Soil Map ID: 1

Soil Component Name: Heiden

Soil Surface Texture: clay

Hydrologic Group: Class D - Very slow infiltration rates. Soils are clayey, have a high water table, or are shallow to an impervious layer.

Soil Drainage Class: Well drained

Hydric Status: Not hydric

Corrosion Potential - Uncoated Steel: High

Depth to Bedrock Min: > 0 inches

Depth to Watertable Min: > 0 inches

Soil Layer Information							
Layer	Boundary		Soil Texture Class	Classification		Saturated hydraulic conductivity micro m/sec	Soil Reaction (pH)
	Upper	Lower		AASHTO Group	Unified Soil		
1	0 inches	5 inches	clay	Not reported	Not reported	Max: 0.42 Min: 0.01	Max: 8.4 Min: 7.9
2	5 inches	55 inches	clay	Not reported	Not reported	Max: 0.42 Min: 0.01	Max: 8.4 Min: 7.9
3	55 inches	77 inches	clay	Not reported	Not reported	Max: 0.42 Min: 0.01	Max: 8.4 Min: 7.9
4	77 inches	79 inches	clay	Not reported	Not reported	Max: 0.42 Min: 0.01	Max: 8.4 Min: 7.9

#### Soil Map ID: 2

Soil Component Name: Heiden

Soil Surface Texture: clay

Hydrologic Group: Class D - Very slow infiltration rates. Soils are clayey, have a high water table, or are shallow to an impervious layer.

Soil Drainage Class: Well drained

# GEOCHECK® - PHYSICAL SETTING SOURCE SUMMARY

Hydric Status: Not hydric

Corrosion Potential - Uncoated Steel: High

Depth to Bedrock Min: > 0 inches

Depth to Watertable Min: > 0 inches

Soil Layer Information							
Layer	Boundary		Soil Texture Class	Classification		Saturated hydraulic conductivity micro m/sec	Soil Reaction (pH)
	Upper	Lower		AASHTO Group	Unified Soil		
1	0 inches	5 inches	clay	Not reported	Not reported	Max: 0.42 Min: 0.01	Max: 8.4 Min: 7.9
2	5 inches	55 inches	clay	Not reported	Not reported	Max: 0.42 Min: 0.01	Max: 8.4 Min: 7.9
3	55 inches	77 inches	clay	Not reported	Not reported	Max: 0.42 Min: 0.01	Max: 8.4 Min: 7.9
4	77 inches	79 inches	clay	Not reported	Not reported	Max: 0.42 Min: 0.01	Max: 8.4 Min: 7.9

## LOCAL / REGIONAL WATER AGENCY RECORDS

EDR Local/Regional Water Agency records provide water well information to assist the environmental professional in assessing sources that may impact ground water flow direction, and in forming an opinion about the impact of contaminant migration on nearby drinking water wells.

## WELL SEARCH DISTANCE INFORMATION

<u>DATABASE</u>	<u>SEARCH DISTANCE (miles)</u>
Federal USGS	1.000
Federal FRDS PWS	Nearest PWS within 1 mile
State Database	1.000

## **FEDERAL USGS WELL INFORMATION**

<u>MAP ID</u>	<u>WELL ID</u>	<u>LOCATION FROM TP</u>
No Wells Found		

## **FEDERAL FRDS PUBLIC WATER SUPPLY SYSTEM INFORMATION**

<u>MAP ID</u>	<u>WELL ID</u>	<u>LOCATION FROM TP</u>
No PWS System Found		

Note: PWS System location is not always the same as well location.

# GEOCHECK® - PHYSICAL SETTING SOURCE SUMMARY

## STATE DATABASE WELL INFORMATION

MAP ID	WELL ID	LOCATION FROM TP
A1	TXPLU6000115872	1/8 - 1/4 Mile SW
A2	TXPLU6000115873	1/8 - 1/4 Mile SW
A3	TXPLU6000115870	1/8 - 1/4 Mile SW
A4	TXPLU6000115871	1/8 - 1/4 Mile SW
A5	TXMON6000114099	1/8 - 1/4 Mile SW
A6	TXMON6000114098	1/8 - 1/4 Mile SW
A7	TXMON6000114104	1/8 - 1/4 Mile SW
A8	TXMON6000114100	1/8 - 1/4 Mile SW
A9	TXDOL2000037668	1/8 - 1/4 Mile SW
A10	TXDOL2000037665	1/8 - 1/4 Mile SW
A11	TXDOL2000037666	1/8 - 1/4 Mile SW
A12	TXDOL2000037667	1/8 - 1/4 Mile SW
B13	TXMON6000053662	1/8 - 1/4 Mile ENE
B14	TXMON6000053659	1/8 - 1/4 Mile ENE
B15	TXDOL2000084574	1/8 - 1/4 Mile ENE
B16	TXDOL2000040976	1/8 - 1/4 Mile ENE
C17	TXDOL2000041385	1/8 - 1/4 Mile North
C18	TXMON6000047173	1/8 - 1/4 Mile North
C19	TXDOL2000036544	1/8 - 1/4 Mile North
C20	TXDOL2000036545	1/8 - 1/4 Mile North
C21	TXDOL2000036341	1/8 - 1/4 Mile North
C22	TXDOL2000036543	1/8 - 1/4 Mile North
C23	TXDOL2000036342	1/8 - 1/4 Mile North
C24	TXDOL2000036542	1/8 - 1/4 Mile North
C25	TXMON6000136730	1/8 - 1/4 Mile North
C26	TXMON6000136731	1/8 - 1/4 Mile North
C27	TXMON6000136729	1/8 - 1/4 Mile North
C28	TXMON6000136733	1/8 - 1/4 Mile North
C29	TXMON6000136728	1/8 - 1/4 Mile North
C30	TXMON6000136732	1/8 - 1/4 Mile North
31	TXPLU6000191044	1/4 - 1/2 Mile NNE
D32	TXPLU6000132183	1/4 - 1/2 Mile SE
D33	TXMON6000271730	1/4 - 1/2 Mile SE
D34	TXMON6000271726	1/4 - 1/2 Mile SE
D35	TXMON6000271728	1/4 - 1/2 Mile SE
E36	TXDOL2000037546	1/2 - 1 Mile SSE
E37	TXPLU6000062079	1/2 - 1 Mile SSE
E38	TXMON6000116034	1/2 - 1 Mile SSE
39	TXPLU6000005772	1/2 - 1 Mile SSE
E40	TXPLU6000177544	1/2 - 1 Mile SSE
E41	TXMON6000477296	1/2 - 1 Mile SSE
F42	TXPLU6000146419	1/2 - 1 Mile SSE
F43	TXMON6000375989	1/2 - 1 Mile SSE
F44	TXPLU6000146420	1/2 - 1 Mile SSE
F45	TXMON6000375990	1/2 - 1 Mile SSE
G46	TXMON6000375991	1/2 - 1 Mile SSE
G47	TXPLU6000146421	1/2 - 1 Mile SSE
H48	TXPLU6000146422	1/2 - 1 Mile SSE
H49	TXMON6000375992	1/2 - 1 Mile SSE

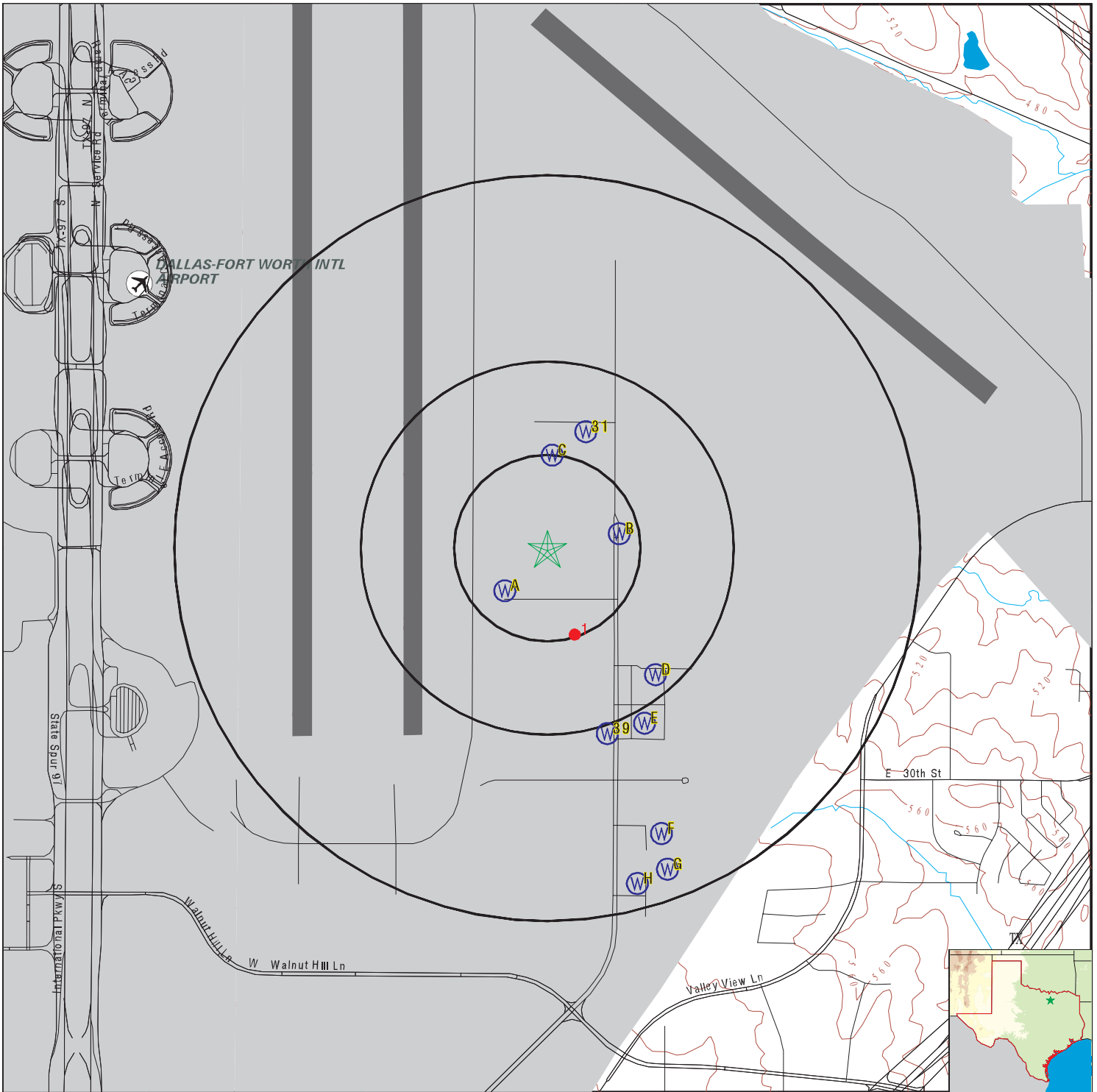
## OTHER STATE DATABASE INFORMATION

### STATE OIL/GAS WELL INFORMATION

MAP ID	WELL ID	LOCATION FROM TP
1	TXOG90001080820	1/8 - 1/4 Mile SSE



# PHYSICAL SETTING SOURCE MAP - 7411289.6s



- County Boundary
- Major Roads
- Contour Lines
- Airports
- Earthquake epicenter, Richter 5 or greater
- Water Wells
- Public Water Supply Wells
- Cluster of Multiple Icons



- Groundwater Flow Direction
- Indeterminate Groundwater Flow at Location
- Groundwater Flow Varies at Location
- Closest Hydrogeological Data
- Oil or gas wells



SITE NAME: Staging Area 1  
 ADDRESS: Staging Area 1  
 Dallas TX 75261  
 LAT/LONG: 32.886939 / 97.018881

CLIENT: Integrated Env. Solutions, Inc.  
 CONTACT: Rae Lynn Schneider  
 INQUIRY #: 7411289.6s  
 DATE: August 08, 2023 12:06 pm

## GEOCHECK® - PHYSICAL SETTING SOURCE MAP FINDINGS

Map ID  
Direction  
Distance  
Elevation

Database      EDR ID Number

**A1**  
**SW**  
**1/8 - 1/4 Mile**  
**Lower**

**TX WELLS      TXPLU6000115872**

Database:	Submitted Drillers Reports Database (Plugged)		
Well Report #:	115974	Plugging Rpt #:	117879
Well Type:	Environmental Soil Boring	Borehole Depth (ft):	20

**A2**  
**SW**  
**1/8 - 1/4 Mile**  
**Lower**

**TX WELLS      TXPLU6000115873**

Database:	Submitted Drillers Reports Database (Plugged)		
Well Report #:	115978	Plugging Rpt #:	117880
Well Type:	Environmental Soil Boring	Borehole Depth (ft):	23.5

**A3**  
**SW**  
**1/8 - 1/4 Mile**  
**Lower**

**TX WELLS      TXPLU6000115870**

Database:	Submitted Drillers Reports Database (Plugged)		
Well Report #:	115972	Plugging Rpt #:	117877
Well Type:	Environmental Soil Boring	Borehole Depth (ft):	24

**A4**  
**SW**  
**1/8 - 1/4 Mile**  
**Lower**

**TX WELLS      TXPLU6000115871**

Database:	Submitted Drillers Reports Database (Plugged)		
Well Report #:	115973	Plugging Rpt #:	117878
Well Type:	Environmental Soil Boring	Borehole Depth (ft):	24

**A5**  
**SW**  
**1/8 - 1/4 Mile**  
**Lower**

**TX WELLS      TXMON6000114099**

Database:	Submitted Drillers Reports Database		
Well Report #:	115973	Well Type:	New Well
Proposed Use:	Environmental Soil Boring	Borehole Depth (ft):	24
Injurious Water Quality:	Not Reported	Plugging Rpt #:	117878

# GEOCHECK® - PHYSICAL SETTING SOURCE MAP FINDINGS

Map ID  
Direction  
Distance  
Elevation

Database      EDR ID Number

**A6**  
**SW**  
**1/8 - 1/4 Mile**  
**Lower**

**TX WELLS      TXMON6000114098**

Database:	Submitted Drillers Reports Database		
Well Report #:	115972	Well Type:	New Well
Proposed Use:	Environmental Soil Boring	Borehole Depth (ft):	24
Injurious Water Quality:	Not Reported	Plugging Rpt #:	117877

**A7**  
**SW**  
**1/8 - 1/4 Mile**  
**Lower**

**TX WELLS      TXMON6000114104**

Database:	Submitted Drillers Reports Database		
Well Report #:	115978	Well Type:	New Well
Proposed Use:	Environmental Soil Boring	Borehole Depth (ft):	23.5
Injurious Water Quality:	Not Reported	Plugging Rpt #:	117880

**A8**  
**SW**  
**1/8 - 1/4 Mile**  
**Lower**

**TX WELLS      TXMON6000114100**

Database:	Submitted Drillers Reports Database		
Well Report #:	115974	Well Type:	New Well
Proposed Use:	Environmental Soil Boring	Borehole Depth (ft):	20
Injurious Water Quality:	Not Reported	Plugging Rpt #:	117879

**A9**  
**SW**  
**1/8 - 1/4 Mile**  
**Lower**

**TX WELLS      TXDOL2000037668**

Database:	Well Report Database	Fid:	37667
Rec id:	37662	Edr site i:	115972
Owner:	American Airlines	Ownerwell:	SB-1
Address:	P.O. Box 619612, DFW Airport , TX 75261		
Grid:	32-08-9	Waddress:	2901 East 28th Street, DFW Airport , TX 75261
Lat:	32 53 07 N	County:	Dallas
Long:	097 01 15 W	Elevation:	No Data
Gpsused:	Magellan Explorist	Typeofwork:	New Well
Propuse:	Environmental Soil Boring	Sdate:	Not Reported
Completedd:	Not Reported	Diameter:	2 in From Surface To 24 ft
Dmethod:	Not Reported	Bcompleto:	Not Reported
Packedfrom:	Not Reported	Packsizes:	Not Reported
Finterval:	No Data	Sinterval:	No Data
Tinterval:	No Data	Usedmethod:	Not Reported
Cementedby:	Not Reported	Contaminat:	Not Reported
Propertyli:	Not Reported	Verrimetho:	Not Reported
Varriance:	Not Reported	Surface:	No Data
Staticleve:	8 ft. below land surface on 5/17/2007	Packers:	No Data
Flow:	No Data		

## GEOCHECK® - PHYSICAL SETTING SOURCE MAP FINDINGS

Cementinwe:	Not Reported	Typepump:	No Data
Pumpbowl:	Not Reported	Welltests:	No Data
Yield:	Not Reported	Watertype:	No Data
Stratadept:	No Data	Chemicalma:	No Data
Undesirabl:	No Data	Companynam:	MagnaCore Drilling & Environmental Services
Companyadd:	906 W. McDermott Dr., #116-313	Ccystate:	Allen , TX 75013
Licensenum:	54735	Wsignature:	Cedric Cascio
Dsignature:	No Data	Regnum:	No Data
Comments:	former delta hanger	Site id:	TXDOL2000037668

**A10  
SW  
1/8 - 1/4 Mile  
Lower**

**TX WELLS      TXDOL2000037665**

Database:	Well Report Database	Fid:	37664
Rec id:	37659	Edr site i:	115978
Owner:	American Airlines	Ownerwell:	SB-4
Address:	P.O. Box 619612, DFW Airport , TX 75261		
Grid:	32-08-9	Waddress:	2901 East 28th Street, DFW Airport , TX 75261
Lat:	32 53 07 N	County:	Dallas
Long:	097 01 15 W	Elevation:	No Data
Gpsused:	Magellan Explorist	Typeofwork:	New Well
Propuse:	Environmental Soil Boring	Sdate:	Not Reported
Completedd:	Not Reported	Diameter:	2 in From Surface To 23.5 ft
Dmethod:	Not Reported	Bcompletio:	Not Reported
Packedfrom:	Not Reported	Packsizes:	Not Reported
Finterval:	No Data	Sinterval:	No Data
Tinterval:	No Data	Usedmethod:	Not Reported
Cementedby:	Not Reported	Contaminat:	Not Reported
Propertyli:	Not Reported	Verrimetho:	Not Reported
Varriance:	Not Reported	Surface:	No Data
Staticleve:	11 ft. below land surface on 5/17/2007		
Flow:	No Data	Packers:	No Data
Cementinwe:	Not Reported	Typepump:	No Data
Pumpbowl:	Not Reported	Welltests:	No Data
Yield:	Not Reported	Watertype:	No Data
Stratadept:	No Data	Chemicalma:	No Data
Undesirabl:	No Data	Companynam:	MagnaCore Drilling & Environmental Services
Companyadd:	906 W. McDermott Dr., #116-313	Ccystate:	Allen , TX 75013
Licensenum:	54735	Wsignature:	Cedric Cascio
Dsignature:	No Data	Regnum:	No Data
Comments:	former delta hanger	Site id:	TXDOL2000037665

**A11  
SW  
1/8 - 1/4 Mile  
Lower**

**TX WELLS      TXDOL2000037666**

Database:	Well Report Database	Fid:	37665
Rec id:	37660	Edr site i:	115974
Owner:	American Airlines	Ownerwell:	SB-3
Address:	P.O. Box 619612, DFW Airport , TX 75261		
Grid:	32-08-9	Waddress:	2901 East 28th Street, DFW Airport , TX 75261
Lat:	32 53 07 N	County:	Dallas
Long:	097 01 15 W	Elevation:	No Data
Gpsused:	Magellan Explorist	Typeofwork:	New Well
Propuse:	Environmental Soil Boring	Sdate:	Not Reported

## GEOCHECK® - PHYSICAL SETTING SOURCE MAP FINDINGS

Completedd:	Not Reported	Diameter:	2 in From Surface To 20 ft
Dmethod:	Not Reported	Bcompletio:	Not Reported
Packedfrom:	Not Reported	Packsiz:	Not Reported
Finterval:	No Data	Sinterval:	No Data
Tinterval:	No Data	Usedmethod:	Not Reported
Cementedby:	Not Reported	Contaminat:	Not Reported
Propertyli:	Not Reported	Verrimetho:	Not Reported
Varriance:	Not Reported	Surface:	No Data
Staticleve:	16 ft. below land surface on 5/17/2007		
Flow:	No Data	Packers:	No Data
Cementinwe:	Not Reported	Typepump:	No Data
Pumpbowl:	Not Reported	Welltests:	No Data
Yield:	Not Reported	Watertype:	No Data
Stratadept:	No Data	Chemicalma:	No Data
Undesirabl:	No Data	Companynam:	MagnaCore Drilling & Environmental Services
Companyadd:	906 W. McDermott Dr., #116-313	Ccitystate:	Allen , TX 75013
Licensenum:	54735	Wsignature:	Cedric Cascio
Dsignature:	No Data	Regnum:	No Data
Comments:	former delta hanger	Site id:	TXDOL2000037666

**A12  
SW  
1/8 - 1/4 Mile  
Lower**

**TX WELLS      TXDOL2000037667**

Database:	Well Report Database	Fid:	37666
Rec id:	37661	Edr site i:	115973
Owner:	American Airlines	Ownerwell:	SB-2
Address:	P.O. Box 619612, DFW Airport , TX 75261	Waddress:	2901 East 28th Street, DFW Airport , TX 75261
Grid:	32-08-9	County:	Dallas
Lat:	32 53 07 N	Elevation:	No Data
Long:	097 01 15 W	Typeofwork:	New Well
Gpsused:	Magellan Explorist	Sdate:	Not Reported
Propuse:	Environmental Soil Boring	Diameter:	2 in From Surface To 24 ft
Completedd:	Not Reported	Bcompletio:	Not Reported
Dmethod:	Not Reported	Packsiz:	Not Reported
Packedfrom:	Not Reported	Sinterval:	No Data
Finterval:	No Data	Usedmethod:	Not Reported
Tinterval:	No Data	Contaminat:	Not Reported
Cementedby:	Not Reported	Verrimetho:	Not Reported
Propertyli:	Not Reported	Surface:	No Data
Varriance:	Not Reported		
Staticleve:	9.5 ft. below land surface on 5/17/2007	Packers:	No Data
Flow:	No Data	Typepump:	No Data
Cementinwe:	Not Reported	Welltests:	No Data
Pumpbowl:	Not Reported	Watertype:	No Data
Yield:	Not Reported	Chemicalma:	No Data
Stratadept:	No Data	Companynam:	MagnaCore Drilling & Environmental Services
Undesirabl:	No Data	Ccitystate:	Allen , TX 75013
Companyadd:	906 W. McDermott Dr., #116-313	Wsignature:	Cedric Cascio
Licensenum:	54735	Regnum:	No Data
Dsignature:	No Data	Site id:	TXDOL2000037667
Comments:	former delta hanger		

## GEOCHECK® - PHYSICAL SETTING SOURCE MAP FINDINGS

Map ID  
Direction  
Distance  
Elevation

Database      EDR ID Number

**B13**  
**ENE**  
**1/8 - 1/4 Mile**  
**Lower**

**TX WELLS      TXMON6000053662**

Database:	Submitted Drillers Reports Database	Well Type:	New Well
Well Report #:	54778	Borehole Depth (ft):	20
Proposed Use:	Monitor	Plugging Rpt #:	Not Reported
Injurious Water Quality:	Not Reported		

**B14**  
**ENE**  
**1/8 - 1/4 Mile**  
**Lower**

**TX WELLS      TXMON6000053659**

Database:	Submitted Drillers Reports Database	Well Type:	New Well
Well Report #:	54775	Borehole Depth (ft):	22.5
Proposed Use:	Monitor	Plugging Rpt #:	Not Reported
Injurious Water Quality:	Not Reported		

**B15**  
**ENE**  
**1/8 - 1/4 Mile**  
**Lower**

**TX WELLS      TXDOL2000084574**

Database:	Well Report Database	Fid:	84573
Rec id:	84568	Edr site i:	54778
Owner:	DFW Intl Airport	Ownerwell:	TMW-3/SB-3
Address:	P.O. Box 619428, DFW Airport , TX 75261		
Grid:	32-08-9		
Waddress:	3200 E. Airfield Drive, DFW Airport , TX 75261		
Lat:	32 53 15 N	County:	Jefferson
Long:	097 00 56 W	Elevation:	No Data
Gpsused:	Magellan	Typeofwork:	New Well
Propuse:	Monitor	Sdate:	Not Reported
Completedd:	Not Reported	Diameter:	6 in From Surface To 20 ft
Dmethod:	Hollow Stem Auger	Bcompletio:	Not Reported
Packedfrom:	3 ft to 20 ft	Packsize:	Not Reported
Finterval:	From 3 ft to .5 ft with 1 (#sacks and material)	Tinterval:	No Data
Sinterval:	No Data	Cementedby:	Brad L. Smith
Usedmethod:	Slurry	Propertyli:	No Data
Contaminat:	No Data	Varriance:	No Data
Verrimetho:	No Data	Staticleve:	No Data
Surface:	Surface Slab Installed	Packers:	No Data
Flow:	No Data	Typepump:	No Data
Cementinwe:	No Data	Welltests:	No Data
Pumpbowl:	Not Reported	Watertype:	No Data
Yield:	Not Reported	Chemicalma:	No Data
Stratadept:	No Data	Companynam:	Apollo Environmental Strategies Inc.
Undesirabl:	No Data	Ccitystate:	Beaumont , TX 77642
Companyadd:	P.O. Box 12114	Wsignature:	Brad L. Smith
Licensenum:	54867	Regnum:	No Data
Dsignature:	No Data	Site id:	TXDOL2000084574
Comments:	no data		

# GEOCHECK® - PHYSICAL SETTING SOURCE MAP FINDINGS

Map ID  
 Direction  
 Distance  
 Elevation

Database      EDR ID Number

**B16**  
**ENE**  
**1/8 - 1/4 Mile**  
**Lower**

**TX WELLS      TXDOL2000040976**

Database:	Well Report Database	Fid:	40975
Rec id:	40969	Edr site i:	54775
Owner:	DFW Intl Airport	Ownerwell:	TMW-2/SB-2
Address:	P.O. Box 619428, DFW Airport , TX 75261		
Grid:	32-08-9		
Waddress:	3200 E. Airfield Drive, DFW Airport , TX 75261		
Lat:	32 53 15 N	County:	Dallas
Long:	097 00 56 W	Elevation:	No Data
Gpsused:	Magellan	Typeofwork:	New Well
Propuse:	Monitor	Sdate:	Not Reported
Completedd:	Not Reported	Diameter:	6 in From Surface To 22.5 ft
Dmethod:	Hollow Stem Auger	Bcompletio:	Not Reported
Packedfrom:	3 ft to 22.5 ft	Packsizes:	Not Reported
Finterval:	From 3 ft to .5 ft with 1 (#sacks and material)		
Sinterval:	No Data	Tinterval:	No Data
Usedmethod:	Slurry	Cementedby:	Brad L. Smith
Contaminat:	No Data	Propertyli:	No Data
Verrimetho:	No Data	Varriance:	No Data
Surface:	Surface Slab Installed	Staticleve:	No Data
Flow:	No Data	Packers:	No Data
Cementinwe:	No Data	Typepump:	No Data
Pumpbowl:	Not Reported	Welltests:	No Data
Yield:	Not Reported	Watertype:	No Data
Stratadept:	No Data	Chemicalma:	No Data
Undesirabl:	No Data	Companynam:	Apollo Environmental Strategies Inc.
Companyadd:	P.O. Box 12114	Ccitystate:	Beaumont , TX 77642
Licensenum:	54867	Wsignature:	Brad L. Smith
Dsignature:	No Data	Regnum:	No Data
Comments:	amended ref# 3815 8/11/06	Site id:	TXDOL2000040976

**C17**  
**North**  
**1/8 - 1/4 Mile**  
**Lower**

**TX WELLS      TXDOL2000041385**

Database:	Well Report Database	Fid:	41384
Rec id:	41382	Edr site i:	48234
Owner:	Hertz	Ownerwell:	MW 1,2,3
Address:	3830 S. 26th Avenue, Dallas , TX		
Waddress:	Same, TX		
County:	Dallas	Lat:	32 53 26 N
Elevation:	No Data	Long:	097 01 08 W
Typeofwork:	New Well	Gpsused:	Magelan
Sdate:	Not Reported	Propuse:	Monitor
Diameter:	6 in From Surface To 25 ft	Completedd:	Not Reported
Bcompletio:	Not Reported	Dmethod:	Not Reported
Packsizes:	Not Reported	Packedfrom:	Not Reported
Finterval:	From 25 ft to 8 ft with 21 Sand (#sacks and material)		
Sinterval:	From 8 ft to 2 ft with 4 Bentonite (#sacks and material)		
Tinterval:	From 2 ft to 0 ft with 2 Cement (#sacks and material)		
Usedmethod:	Mix	Cementedby:	SCI
Contaminat:	No Data	Propertyli:	No Data
Verrimetho:	No Data	Varriance:	No Data

## GEOCHECK® - PHYSICAL SETTING SOURCE MAP FINDINGS

Surface:	Surface Slab Installed	Staticleve:	No Data
Flow:	No Data	Packers:	No Data
Cementinwe:	No Data	Typepump:	No Data
Pumpbowl:	Not Reported	Welltests:	No Data
Yield:	Not Reported	Watertype:	No Data
Stratadept:	No Data	Chemicalma:	No Data
Undesirabl:	No	Companynam:	SCI
Companyadd:	5524 Midway Road, Suite 3	Ccitystate:	Ft. Worth , TX 76117
Licensenum:	50297	Wsignature:	Miguel Angel Hernandez
Dsignature:	No Data	Regnum:	No Data
Comments:	no data	Site id:	TXDOL2000041385

**C18**  
**North**  
**1/8 - 1/4 Mile**  
**Lower**

**TX WELLS      TXMON6000047173**

Database:	Submitted Drillers Reports Database	Well Type:	New Well
Well Report #:	48234	Borehole Depth (ft):	25
Proposed Use:	Monitor	Plugging Rpt #:	Not Reported
Injurious Water Quality:	no		

**C19**  
**North**  
**1/8 - 1/4 Mile**  
**Lower**

**TX WELLS      TXDOL2000036544**

Database:	Well Report Database	Fid:	36543
Rec id:	36535	Edr site i:	139090
Owner:	DFW Airport	Ownerwell:	AS
Address:	2600 E. 26th Street, DFW Airport , TX 75261	Waddress:	2600 E.26th Street, DFW Airport , TX 75261
Grid:	32-08-9	County:	Dallas
Lat:	32 53 26 N	Elevation:	No Data
Long:	097 01 07 W	Typeofwork:	New Well
Gpsused:	Google Earth	Sdate:	Not Reported
Propuse:	Environmental Soil Boring	Diameter:	2.25 in From Surface To 8 ft
Completedd:	Not Reported	Bcompleto:	Not Reported
Dmethod:	Not Reported	Packsiz:	Not Reported
Packedfrom:	Not Reported		
Finterval:	From 2 ft to 8 ft with 0.5 Bentonite (#sacks and material)	Usedmethod:	Gravity
Sinterval:	From 0 ft to 2 ft with 0.25 Concrete (#sacks and material)	Contaminat:	No Data
Tinterval:	No Data	Verrimetho:	No Data
Cementedby:	Gilbert M. Robles	Surface:	No Data
Propertyli:	No Data	Flow:	No Data
Variance:	No Data	Cementinwe:	No Data
Staticleve:	No Data	Pumpbowl:	Not Reported
Packers:	No Data	Yield:	Not Reported
Typepump:	No Data	Stratadept:	No Data
Welltests:	No Data	Undesirabl:	No Data
Watertype:	No Data	Companyadd:	2415 Cullen Street
Chemicalma:	No Data	Licensenum:	52694
Companynam:	Sunbelt Industrial Services, Inc.	Dsignature:	No Data
Ccitystate:	Fort Worth , TX 76107	Comments:	no data
Wsignature:	Gilbert M. Robles		
Regnum:	No Data		
Site id:	TXDOL2000036544		



## GEOCHECK® - PHYSICAL SETTING SOURCE MAP FINDINGS

Map ID  
 Direction  
 Distance  
 Elevation

Database      EDR ID Number

**C20**  
**North**  
**1/8 - 1/4 Mile**  
**Lower**

**TX WELLS      TXDOL2000036545**

Database:	Well Report Database	Fid:	36544
Rec id:	36536	Edr site i:	139089
Owner:	DFW Airport	Ownerwell:	AN
Address:	2600 E. 26th Street, DFW Airport , TX 75261		
Grid:	32-08-9	Waddress:	2600 E.26th Street, DFW Airport , TX 75261
Lat:	32 53 26 N	County:	Dallas
Long:	097 01 07 W	Elevation:	No Data
Gpsused:	Google Earth	Typeofwork:	New Well
Propuse:	Environmental Soil Boring	Sdate:	Not Reported
Completedd:	Not Reported	Diameter:	2.25 in From Surface To 8 ft
Dmethod:	Not Reported	Bcompletio:	Not Reported
Packedfrom:	Not Reported	Packsizes:	Not Reported
Finterval:	From 2 ft to 8 ft with 0.5 Bentonite (#sacks and material)		
Sinterval:	From 0 ft to 2 ft with 0.25 Concrete (#sacks and material)		
Tinterval:	No Data	Usedmethod:	Gravity
Cementedby:	Gilbert M. Robles	Contaminat:	No Data
Propertyli:	No Data	Verrimetho:	No Data
Varriance:	No Data	Surface:	No Data
Staticleve:	No Data	Flow:	No Data
Packers:	No Data	Cementinwe:	No Data
Typepump:	No Data	Pumpbowl:	Not Reported
Welltests:	No Data	Yield:	Not Reported
Watertype:	No Data	Stratadept:	No Data
Chemicalma:	No Data	Undesirabl:	No Data
Companynam:	Sunbelt Industrial Services, Inc.	Companyadd:	2415 Cullen Street
Citystate:	Fort Worth , TX 76107	Licensenum:	52694
Wsignature:	Gilbert M. Robles	Dsignature:	No Data
Regnum:	No Data	Comments:	no data
Site id:	TXDOL2000036545		

**C21**  
**North**  
**1/8 - 1/4 Mile**  
**Lower**

**TX WELLS      TXDOL2000036341**

Database:	Well Report Database	Fid:	36340
Rec id:	36537	Edr site i:	139088
Owner:	DFW Airport	Ownerwell:	ES
Address:	2600 E. 26th Street, DFW Airport , TX 75261		
Grid:	32-08-9	Waddress:	2600 E.26th Street, DFW Airport , TX 75261
Lat:	32 53 26 N	County:	Dallas
Long:	097 01 07 W	Elevation:	No Data
Gpsused:	Google Earth	Typeofwork:	New Well
Propuse:	Environmental Soil Boring	Sdate:	Not Reported
Completedd:	Not Reported	Diameter:	2.25 in From Surface To 8 ft
Dmethod:	Not Reported	Bcompletio:	Not Reported
Packedfrom:	Not Reported	Packsizes:	Not Reported
Finterval:	From 2 ft to 8 ft with 0.5 Bentonite (#sacks and material)		
Sinterval:	From 0 ft to 2 ft with 0.25 Concrete (#sacks and material)		
Tinterval:	No Data	Usedmethod:	Gravity
Cementedby:	Gilbert M. Robles	Contaminat:	No Data
Propertyli:	No Data	Verrimetho:	No Data
Varriance:	No Data	Surface:	No Data

## GEOCHECK® - PHYSICAL SETTING SOURCE MAP FINDINGS

Staticleve:	No Data	Flow:	No Data
Packers:	No Data	Cementinwe:	No Data
Typepump:	No Data	Pumpbowl:	Not Reported
Welltests:	No Data	Yield:	Not Reported
Watertype:	No Data	Stratadept:	No Data
Chemicalma:	No Data	Undesirabl:	No Data
Companynam:	Sunbelt Industrial Services, Inc.	Companyadd:	2415 Cullen Street
Ccitystate:	Fort Worth , TX 76107	Licensenum:	52694
Wsignature:	Gilbert M. Robles	Dsignature:	No Data
Regnum:	No Data	Comments:	no data
Site id:	TXDOL2000036341		

**C22**  
**North**  
**1/8 - 1/4 Mile**  
**Lower**

**TX WELLS      TXDOL2000036543**

Database:	Well Report Database	Fid:	36542
Rec id:	36534	Edr site i:	139091
Owner:	DFW Airport	Ownerwell:	BN
Address:	2600 E. 26th Street, DFW Airport , TX 75261		
Grid:	32-08-9	Waddress:	2600 E.26th Street, DFW Airport , TX 75261
Lat:	32 53 26 N	County:	Dallas
Long:	097 01 07 W	Elevation:	No Data
Gpsused:	Google Earth	Typeofwork:	New Well
Propuse:	Environmental Soil Boring	Sdate:	Not Reported
Completedd:	Not Reported	Diameter:	2.25 in From Surface To 8 ft
Dmethod:	Not Reported	Bcompleto:	Not Reported
Packedfrom:	Not Reported	Packsiz:	Not Reported
Finterval:	From 2 ft to 8 ft with 0.5 Bentonite (#sacks and material)		
Sinterval:	From 0 ft to 2 ft with 0.25 Concrete (#sacks and material)		
Tinterval:	No Data	Usedmethod:	Gravity
Cementedby:	Gilbert M. Robles	Contaminat:	No Data
Propertyli:	No Data	Verrimetho:	No Data
Varriance:	No Data	Surface:	No Data
Staticleve:	No Data	Flow:	No Data
Packers:	No Data	Cementinwe:	No Data
Typepump:	No Data	Pumpbowl:	Not Reported
Welltests:	No Data	Yield:	Not Reported
Watertype:	No Data	Stratadept:	No Data
Chemicalma:	No Data	Undesirabl:	No Data
Companynam:	Sunbelt Industrial Services, Inc.	Companyadd:	2415 Cullen Street
Ccitystate:	Fort Worth , TX 76107	Licensenum:	52694
Wsignature:	Gilbert M. Robles	Dsignature:	No Data
Regnum:	No Data	Comments:	amended ref# 6161 7/30/08
Site id:	TXDOL2000036543		

**C23**  
**North**  
**1/8 - 1/4 Mile**  
**Lower**

**TX WELLS      TXDOL2000036342**

Database:	Well Report Database	Fid:	36341
Rec id:	36538	Edr site i:	139087
Owner:	DFW Airport	Ownerwell:	EN
Address:	2600 E. 26th Street, DFW Airport , TX 75261		
Grid:	32-08-9	Waddress:	2600 E.26th Street, DFW Airport , TX 75261
Lat:	32 53 26 N	County:	Dallas

## GEOCHECK® - PHYSICAL SETTING SOURCE MAP FINDINGS

Long:	097 01 07 W	Elevation:	No Data
Gpsused:	Google Earth	Typeofwork:	New Well
Propuse:	Environmental Soil Boring	Sdate:	Not Reported
Completedd:	Not Reported	Diameter:	2.25 in From Surface To 8 ft
Dmethod:	Not Reported	Bcompleteio:	Not Reported
Packedfrom:	Not Reported	Packsizes:	Not Reported
Finterval:	From 2 ft to 8 ft with 0.5 Bentonite (#sacks and material)		
Sinterval:	From 0 ft to 2 ft with 0.25 Concrete (#sacks and material)		
Tinterval:	No Data	Usedmethod:	Gravity
Cementedby:	Gilbert M. Robles	Contaminat:	No Data
Propertyli:	No Data	Verrimetho:	No Data
Varriance:	No Data	Surface:	No Data
Staticleve:	No Data	Flow:	No Data
Packers:	No Data	Cementinwe:	No Data
Typepump:	No Data	Pumpbowl:	Not Reported
Welltests:	No Data	Yield:	Not Reported
Watertype:	No Data	Stratadept:	No Data
Chemicalma:	No Data	Undesirabl:	No Data
Companynam:	Sunbelt Industrial Services, Inc.	Companyadd:	2415 Cullen Street
Ccitystate:	Fort Worth , TX 76107	Licensenum:	52694
Wsignature:	Gilbert M. Robles	Dsignature:	No Data
Regnum:	No Data	Comments:	no data
Site id:	TXDOL2000036342		

**C24  
North  
1/8 - 1/4 Mile  
Lower**

**TX WELLS      TXDOL2000036542**

Database:	Well Report Database	Fid:	36541
Rec id:	36533	Edr site i:	139092
Owner:	DFW Airport	Ownerwell:	BS
Address:	2600 E. 26th Street, DFW Airport , TX 75261		
Grid:	32-08-9	Waddress:	2600 E.26th Street, DFW Airport , TX 75261
Lat:	32 53 26 N	County:	Dallas
Long:	097 01 07 W	Elevation:	No Data
Gpsused:	Google Earth	Typeofwork:	New Well
Propuse:	Environmental Soil Boring	Sdate:	Not Reported
Completedd:	Not Reported	Diameter:	2.25 in From Surface To 8 ft
Dmethod:	Not Reported	Bcompleteio:	Not Reported
Packedfrom:	Not Reported	Packsizes:	Not Reported
Finterval:	From 2 ft to 8 ft with 0.5 Bentonite (#sacks and material)		
Sinterval:	From 0 ft to 2 ft with 0.25 Concrete (#sacks and material)		
Tinterval:	No Data	Usedmethod:	Gravity
Cementedby:	Gilbert M. Robles	Contaminat:	No Data
Propertyli:	No Data	Verrimetho:	No Data
Varriance:	No Data	Surface:	No Data
Staticleve:	No Data	Flow:	No Data
Packers:	No Data	Cementinwe:	No Data
Typepump:	No Data	Pumpbowl:	Not Reported
Welltests:	No Data	Yield:	Not Reported
Watertype:	No Data	Stratadept:	No Data
Chemicalma:	No Data	Undesirabl:	No Data
Companynam:	Sunbelt Industrial Services, Inc.	Companyadd:	2415 Cullen Street
Ccitystate:	Fort Worth , TX 76107	Licensenum:	52694
Wsignature:	Gilbert M. Robles	Dsignature:	No Data
Regnum:	No Data	Comments:	amended ref# 6162 7/30/08
Site id:	TXDOL2000036542		

## GEOCHECK® - PHYSICAL SETTING SOURCE MAP FINDINGS

Map ID  
 Direction  
 Distance  
 Elevation

Database      EDR ID Number

**C25**  
**North**  
**1/8 - 1/4 Mile**  
**Lower**

**TX WELLS      TXMON6000136730**

Database:	Submitted Drillers Reports Database	Well Type:	New Well
Well Report #:	139089	Borehole Depth (ft):	8
Proposed Use:	Environmental Soil Boring	Plugging Rpt #:	Not Reported
Injurious Water Quality:	Not Reported		

**C26**  
**North**  
**1/8 - 1/4 Mile**  
**Lower**

**TX WELLS      TXMON6000136731**

Database:	Submitted Drillers Reports Database	Well Type:	New Well
Well Report #:	139090	Borehole Depth (ft):	8
Proposed Use:	Environmental Soil Boring	Plugging Rpt #:	Not Reported
Injurious Water Quality:	Not Reported		

**C27**  
**North**  
**1/8 - 1/4 Mile**  
**Lower**

**TX WELLS      TXMON6000136729**

Database:	Submitted Drillers Reports Database	Well Type:	New Well
Well Report #:	139088	Borehole Depth (ft):	8
Proposed Use:	Environmental Soil Boring	Plugging Rpt #:	Not Reported
Injurious Water Quality:	Not Reported		

**C28**  
**North**  
**1/8 - 1/4 Mile**  
**Lower**

**TX WELLS      TXMON6000136733**

Database:	Submitted Drillers Reports Database	Well Type:	New Well
Well Report #:	139092	Borehole Depth (ft):	8
Proposed Use:	Environmental Soil Boring	Plugging Rpt #:	Not Reported
Injurious Water Quality:	Not Reported		

**C29**  
**North**  
**1/8 - 1/4 Mile**  
**Lower**

**TX WELLS      TXMON6000136728**

Database:	Submitted Drillers Reports Database	Well Type:	New Well
Well Report #:	139087	Borehole Depth (ft):	8
Proposed Use:	Environmental Soil Boring	Plugging Rpt #:	Not Reported
Injurious Water Quality:	Not Reported		

## GEOCHECK® - PHYSICAL SETTING SOURCE MAP FINDINGS

Map ID  
Direction  
Distance  
Elevation

Database      EDR ID Number

**C30**  
**North**  
**1/8 - 1/4 Mile**  
**Lower**

**TX WELLS      TXMON6000136732**

Database:	Submitted Drillers Reports Database		
Well Report #:	139091	Well Type:	New Well
Proposed Use:	Environmental Soil Boring	Borehole Depth (ft):	8
Injurious Water Quality:	Not Reported	Plugging Rpt #:	Not Reported

**31**  
**NNE**  
**1/4 - 1/2 Mile**  
**Lower**

**TX WELLS      TXPLU6000191044**

Database:	Submitted Drillers Reports Database (Plugged)		
Well Report #:	Not Reported	Plugging Rpt #:	195376
Well Type:	Monitor	Borehole Depth (ft):	0

**D32**  
**SE**  
**1/4 - 1/2 Mile**  
**Lower**

**TX WELLS      TXPLU6000132183**

Database:	Submitted Drillers Reports Database (Plugged)		
Well Report #:	275894	Plugging Rpt #:	134239
Well Type:	Environmental Soil Boring	Borehole Depth (ft):	25

**D33**  
**SE**  
**1/4 - 1/2 Mile**  
**Lower**

**TX WELLS      TXMON6000271730**

Database:	Submitted Drillers Reports Database		
Well Report #:	275894	Well Type:	New Well
Proposed Use:	Environmental Soil Boring	Borehole Depth (ft):	25
Injurious Water Quality:	Not Reported	Plugging Rpt #:	134239

**D34**  
**SE**  
**1/4 - 1/2 Mile**  
**Lower**

**TX WELLS      TXMON6000271726**

Database:	Submitted Drillers Reports Database		
Well Report #:	275890	Well Type:	New Well
Proposed Use:	Monitor	Borehole Depth (ft):	30
Injurious Water Quality:	no	Plugging Rpt #:	Not Reported

# GEOCHECK® - PHYSICAL SETTING SOURCE MAP FINDINGS

Map ID  
Direction  
Distance  
Elevation

Database      EDR ID Number

**D35**  
**SE**  
**1/4 - 1/2 Mile**  
**Lower**

**TX WELLS      TXMON6000271728**

Database:	Submitted Drillers Reports Database	Well Type:	New Well
Well Report #:	275892	Borehole Depth (ft):	25
Proposed Use:	Monitor	Plugging Rpt #:	Not Reported
Injurious Water Quality:	no		

**E36**  
**SSE**  
**1/2 - 1 Mile**  
**Higher**

**TX WELLS      TXDOL2000037546**

Database:	Well Report Database	Fid:	37545
Rec id:	37535	Edr site i:	117939
Owner:	DFW International Airport	Ownerwell:	MW1A
Address:	3010 E. Airfield Drive, DFW Airport , TX	Waddress:	3010 E. Airfield Drive, DFW Airport , TX
Grid:	32-08-9	County:	Dallas
Lat:	32 52 50 N	Elevation:	No Data
Long:	097 00 52 W	Typeofwork:	New Well
Gpsused:	Garmin	Sdate:	Not Reported
Propuse:	Monitor	Diameter:	8 in From Surface To 22.6 ft
Completedd:	Not Reported	Bcompleteio:	Not Reported
Dmethod:	Hollow Stem Auger	Packsiz:	Not Reported
Packedfrom:	Not Reported		
Finterval:	From 0 ft to 1 ft with 1 cement (#sacks and material)		
Sinterval:	From 1 ft to 2 ft with 1 bentonite (#sacks and material)		
Tinterval:	From 2 ft to 22.5 ft with 7 sand (#sacks and material)		
Usedmethod:	gravity	Cementedby:	TSS
Contaminat:	No Data	Propertyli:	No Data
Verrimetho:	No Data	Varriance:	No Data
Surface:	Surface Slab Installed	Staticleve:	No Data
Flow:	No Data	Packers:	No Data
Cementinwe:	No Data	Typepump:	No Data
Pumpbowl:	Not Reported	Welltests:	No Data
Yield:	Not Reported	Watertype:	No Data
Stratadept:	No Data	Chemicalma:	No Data
Undesirabl:	No Data	Companynam:	Total Support Services
Companyadd:	PO Box 81621	Ccitystate:	Austin , TX 78708
Licensenum:	54611	Wsignature:	Brian Kern
Dsignature:	No Data	Regnum:	No Data
Comments:	no data	Site id:	TXDOL2000037546

**E37**  
**SSE**  
**1/2 - 1 Mile**  
**Higher**

**TX WELLS      TXPLU6000062079**

Database:	Submitted Drillers Reports Database (Plugged)	Plugging Rpt #:	50223
Well Report #:	117939	Borehole Depth (ft):	22.5
Well Type:	Monitor		

## GEOCHECK® - PHYSICAL SETTING SOURCE MAP FINDINGS

Map ID  
Direction  
Distance  
Elevation

Database      EDR ID Number

**E38**  
**SSE**  
**1/2 - 1 Mile**  
**Higher**

**TX WELLS      TXMON6000116034**

Database:	Submitted Drillers Reports Database		
Well Report #:	117939	Well Type:	New Well
Proposed Use:	Monitor	Borehole Depth (ft):	22.6
Injurious Water Quality:	Not Reported	Plugging Rpt #:	50223

**39**  
**SSE**  
**1/2 - 1 Mile**  
**Higher**

**TX WELLS      TXPLU6000005772**

Database:	Submitted Drillers Reports Database (Plugged)		
Well Report #:	Not Reported	Plugging Rpt #:	17393
Well Type:	Monitor	Borehole Depth (ft):	15

**E40**  
**SSE**  
**1/2 - 1 Mile**  
**Higher**

**TX WELLS      TXPLU6000177544**

Database:	Submitted Drillers Reports Database (Plugged)		
Well Report #:	490833	Plugging Rpt #:	180654
Well Type:	Monitor	Borehole Depth (ft):	25

**E41**  
**SSE**  
**1/2 - 1 Mile**  
**Higher**

**TX WELLS      TXMON6000477296**

Database:	Submitted Drillers Reports Database		
Well Report #:	490833	Well Type:	New Well
Proposed Use:	Monitor	Borehole Depth (ft):	25
Injurious Water Quality:	no	Plugging Rpt #:	180654

**F42**  
**SSE**  
**1/2 - 1 Mile**  
**Higher**

**TX WELLS      TXPLU6000146419**

Database:	Submitted Drillers Reports Database (Plugged)		
Well Report #:	381733	Plugging Rpt #:	148549
Well Type:	Environmental Soil Boring	Borehole Depth (ft):	20

## GEOCHECK® - PHYSICAL SETTING SOURCE MAP FINDINGS

Map ID  
Direction  
Distance  
Elevation

Database      EDR ID Number

**F43**  
**SSE**  
**1/2 - 1 Mile**  
**Higher**

**TX WELLS      TXMON6000375989**

Database:	Submitted Drillers Reports Database		
Well Report #:	381733	Well Type:	New Well
Proposed Use:	Environmental Soil Boring	Borehole Depth (ft):	20
Injurious Water Quality:	Not Reported	Plugging Rpt #:	148549

**F44**  
**SSE**  
**1/2 - 1 Mile**  
**Higher**

**TX WELLS      TXPLU6000146420**

Database:	Submitted Drillers Reports Database (Plugged)		
Well Report #:	381734	Plugging Rpt #:	148550
Well Type:	Environmental Soil Boring	Borehole Depth (ft):	20

**F45**  
**SSE**  
**1/2 - 1 Mile**  
**Higher**

**TX WELLS      TXMON6000375990**

Database:	Submitted Drillers Reports Database		
Well Report #:	381734	Well Type:	New Well
Proposed Use:	Environmental Soil Boring	Borehole Depth (ft):	20
Injurious Water Quality:	Not Reported	Plugging Rpt #:	148550

**G46**  
**SSE**  
**1/2 - 1 Mile**  
**Higher**

**TX WELLS      TXMON6000375991**

Database:	Submitted Drillers Reports Database		
Well Report #:	381735	Well Type:	New Well
Proposed Use:	Environmental Soil Boring	Borehole Depth (ft):	20
Injurious Water Quality:	Not Reported	Plugging Rpt #:	148551

**G47**  
**SSE**  
**1/2 - 1 Mile**  
**Higher**

**TX WELLS      TXPLU6000146421**

Database:	Submitted Drillers Reports Database (Plugged)		
Well Report #:	381735	Plugging Rpt #:	148551
Well Type:	Environmental Soil Boring	Borehole Depth (ft):	20



## GEOCHECK® - PHYSICAL SETTING SOURCE MAP FINDINGS

Map ID  
 Direction  
 Distance  
 Elevation

Database      EDR ID Number

**H48**  
**SSE**  
**1/2 - 1 Mile**  
**Higher**

**TX WELLS      TXPLU6000146422**

Database:	Submitted Drillers Reports Database (Plugged)		
Well Report #:	381736	Plugging Rpt #:	148552
Well Type:	Environmental Soil Boring	Borehole Depth (ft):	20

**H49**  
**SSE**  
**1/2 - 1 Mile**  
**Higher**

**TX WELLS      TXMON6000375992**

Database:	Submitted Drillers Reports Database		
Well Report #:	381736	Well Type:	New Well
Proposed Use:	Environmental Soil Boring	Borehole Depth (ft):	20
Injurious Water Quality:	Not Reported	Plugging Rpt #:	148552

# GEOCHECK® - PHYSICAL SETTING SOURCE MAP FINDINGS

Map ID  
Direction  
Distance

Database EDR ID Number

---

1

SSE

1/8 - 1/4 Mile

OIL\_GAS

TXOG90001080820

Surface ID: 1182520  
Bottom ID: 1182520  
Current Wells #: D4HD  
Radioactive: Not Reported

Well Number: 30155  
API #: 4211330155H1  
Well Type: Permitted Location  
Side Track: H1

# GEOCHECK® - PHYSICAL SETTING SOURCE MAP FINDINGS RADON

## AREA RADON INFORMATION

State Database: TX Radon

### Radon Test Results

County	Mean	Total Sites	%>4 pCi/L	%>20 pCi/L	Min pCi/L	Max pCi/L
DALLAS	1.2	95	3.2	.0	<.5	6.8

Federal EPA Radon Zone for DALLAS County: 3

- Note: Zone 1 indoor average level > 4 pCi/L.
- : Zone 2 indoor average level >= 2 pCi/L and <= 4 pCi/L.
- : Zone 3 indoor average level < 2 pCi/L.

---

### Federal Area Radon Information for DALLAS COUNTY, TX

Number of sites tested: 82

Area	Average Activity	% <4 pCi/L	% 4-20 pCi/L	% >20 pCi/L
Living Area - 1st Floor	1.183 pCi/L	96%	4%	0%
Living Area - 2nd Floor	Not Reported	Not Reported	Not Reported	Not Reported
Basement	Not Reported	Not Reported	Not Reported	Not Reported

# PHYSICAL SETTING SOURCE RECORDS SEARCHED

## TOPOGRAPHIC INFORMATION

### USGS 7.5' Digital Elevation Model (DEM)

Source: United States Geologic Survey

EDR acquired the USGS 7.5' Digital Elevation Model in 2002 and updated it in 2006. The 7.5 minute DEM corresponds to the USGS 1:24,000- and 1:25,000-scale topographic quadrangle maps. The DEM provides elevation data with consistent elevation units and projection.

### Current USGS 7.5 Minute Topographic Map

Source: U.S. Geological Survey

## HYDROLOGIC INFORMATION

Flood Zone Data: This data was obtained from the Federal Emergency Management Agency (FEMA). It depicts 100-year and 500-year flood zones as defined by FEMA. It includes the National Flood Hazard Layer (NFHL) which incorporates Flood Insurance Rate Map (FIRM) data and Q3 data from FEMA in areas not covered by NFHL.

Source: FEMA

Telephone: 877-336-2627

Date of Government Version: 2003, 2015

NWI: National Wetlands Inventory. This data, available in select counties across the country, was obtained by EDR in 2002, 2005, 2010 and 2015 from the U.S. Fish and Wildlife Service.

### State Wetlands Data: Wetland Inventory

Source: Texas General Land Office

Telephone: 512-463-0745

## HYDROGEOLOGIC INFORMATION

### AQUIFLOW<sup>R</sup> Information System

Source: EDR proprietary database of groundwater flow information

EDR has developed the AQUIFLOW Information System (AIS) to provide data on the general direction of groundwater flow at specific points. EDR has reviewed reports submitted to regulatory authorities at select sites and has extracted the date of the report, hydrogeologically determined groundwater flow direction and depth to water table information.

## GEOLOGIC INFORMATION

### Geologic Age and Rock Stratigraphic Unit

Source: P.G. Schruben, R.E. Arndt and W.J. Bawiec, Geology of the Conterminous U.S. at 1:2,500,000 Scale - A digital representation of the 1974 P.B. King and H.M. Beikman Map, USGS Digital Data Series DDS - 11 (1994).

### STATSGO: State Soil Geographic Database

Source: Department of Agriculture, Natural Resources Conservation Service (NRCS)

The U.S. Department of Agriculture's (USDA) Natural Resources Conservation Service (NRCS) leads the national Conservation Soil Survey (NCSS) and is responsible for collecting, storing, maintaining and distributing soil survey information for privately owned lands in the United States. A soil map in a soil survey is a representation of soil patterns in a landscape. Soil maps for STATSGO are compiled by generalizing more detailed (SSURGO) soil survey maps.

### SSURGO: Soil Survey Geographic Database

Source: Department of Agriculture, Natural Resources Conservation Service (NRCS)

Telephone: 800-672-5559

SSURGO is the most detailed level of mapping done by the Natural Resources Conservation Service, mapping scales generally range from 1:12,000 to 1:63,360. Field mapping methods using national standards are used to construct the soil maps in the Soil Survey Geographic (SSURGO) database. SSURGO digitizing duplicates the original soil survey maps. This level of mapping is designed for use by landowners, townships and county natural resource planning and management.

# PHYSICAL SETTING SOURCE RECORDS SEARCHED

## LOCAL / REGIONAL WATER AGENCY RECORDS

### FEDERAL WATER WELLS

#### PWS: Public Water Systems

Source: EPA/Office of Drinking Water

Telephone: 202-564-3750

Public Water System data from the Federal Reporting Data System. A PWS is any water system which provides water to at least 25 people for at least 60 days annually. PWSs provide water from wells, rivers and other sources.

#### PWS ENF: Public Water Systems Violation and Enforcement Data

Source: EPA/Office of Drinking Water

Telephone: 202-564-3750

Violation and Enforcement data for Public Water Systems from the Safe Drinking Water Information System (SDWIS) after August 1995. Prior to August 1995, the data came from the Federal Reporting Data System (FRDS).

#### USGS Water Wells: USGS National Water Inventory System (NWIS)

This database contains descriptive information on sites where the USGS collects or has collected data on surface water and/or groundwater. The groundwater data includes information on wells, springs, and other sources of groundwater.

### STATE RECORDS

#### Public Water Supply Sources Databases

Source: Texas Commission on Environmental Quality

Telephone: 512-239-6199

Locations of public drinking water sources maintained by the TCEQ.

#### Groundwater Database

Source: Texas Water Development Board

Telephone: 512-936-0837

#### Well Report Database

Source: Department of Licensing and Regulation

Telephone: 512-936-0833

#### Water Well Database

Source: Harris-Galveston Coastal Subsidence District

Telephone: 281-486-1105

#### Brackish Resources Aquifer Characterization System Database

Source: Texas Water Development Board

WDB's Brackish Resources Aquifer Characterization System (BRACS) was designed to map and characterize the brackish aquifers of Texas in greater detail than previous studies. The information is contained in the BRACS Database and project data are summarized in a project report with companion geographic information system data files.

#### Submitted Driller's Reports Database

Source: Texas Water Development Board

Telephone: 512-936-0833

The Submitted Driller's Report Database is populated from the online Texas Well Report Submission and Retrieval System which is a cooperative Texas Department of Licensing and Regulation (TDLR) and Texas Water Development Board (TWDB) application that registered water-well drillers use to submit their required reports.

## OTHER STATE DATABASE INFORMATION

# PHYSICAL SETTING SOURCE RECORDS SEARCHED

## Texas Oil and Gas Wells

Source: Texas Railroad Commission  
Telephone: 512-463-6882  
Oil and gas well locations.

## RADON

### State Database: TX Radon

Source: Department of Health  
Telephone: 512-834-6688  
Rinal Report of the Texas Indoor Radon Survey

### Area Radon Information

Source: USGS  
Telephone: 703-356-4020  
The National Radon Database has been developed by the U.S. Environmental Protection Agency (USEPA) and is a compilation of the EPA/State Residential Radon Survey and the National Residential Radon Survey. The study covers the years 1986 - 1992. Where necessary data has been supplemented by information collected at private sources such as universities and research institutions.

### EPA Radon Zones

Source: EPA  
Telephone: 703-356-4020  
Sections 307 & 309 of IRAA directed EPA to list and identify areas of U.S. with the potential for elevated indoor radon levels.

## OTHER

### Airport Landing Facilities: Private and public use landing facilities

Source: Federal Aviation Administration, 800-457-6656

### Epicenters: World earthquake epicenters, Richter 5 or greater

Source: Department of Commerce, National Oceanic and Atmospheric Administration

Earthquake Fault Lines: The fault lines displayed on EDR's Topographic map are digitized quaternary faultlines, prepared in 1975 by the United State Geological Survey

## **STREET AND ADDRESS INFORMATION**

© 2015 TomTom North America, Inc. All rights reserved. This material is proprietary and the subject of copyright protection and other intellectual property rights owned by or licensed to Tele Atlas North America, Inc. The use of this material is subject to the terms of a license agreement. You will be held liable for any unauthorized copying or disclosure of this material.