

## GROOMED WINTER TRAILS MAP & INFO



**WINTER TRAILS PROGRAM**  
tvtap.org

## YOU SHOULD KNOW...

### THESE TRAILS ARE MOSTLY ON PRIVATE PROPERTY

Thank you to Teton Reserve Golf Course, the City of Driggs, the City of Victor, Teton Basin Ranger District, Teton County (WY) Parks and Recreation, and private landowners in Alta, WY.

#### WE ARE INDEBTED TO PRIVATE LANDOWNERS FOR SHARING THEIR PROPERTY - THANK YOU!

- Access trails at your own risk.
- Landowner is not responsible for trail conditions, your actions or your safety.
- Natural hazards exist - watch for ice, bare areas, vegetation, weather, wildlife and grooming equipment.
- Stay on groomed trails, leave gates as you found them.
- Do not litter.

#### INTERESTED IN NORDIC SKI LESSONS?

Contact [tetonxc.com](http://tetonxc.com)

A portion of lessons support  
Teton Valley Trails & Pathways

## HAPPY TRAILS

### DOG ETIQUETTE

- Follow the dog rules on the trail signage at each venue.
- Clean up after your dog.
- Dogs are not allowed at Teton Reserve.
- Dogs are not allowed at Southern Valley Dec. 1 – April 15.

### HORSESHOE YURT

Catch a beautiful sunrise over the Tetons from your very own backcountry yurt. The yurt offers basic accommodations for up to six people.

It is available every day, with 2 night minimum for Friday reservations.  
For more information or to reserve go to: [tvtap.org/horseshoe-yurt](http://tvtap.org/horseshoe-yurt)



### GROOMING

For information about current conditions & the grooming schedule scan the QR code or check out [tvtap.org/grooming](http://tvtap.org/grooming).



## SUPPORT A TRAILS AND PATHWAYS CONNECTED COMMUNITY!

Winter trails are created and maintained by Teton Valley Trails & Pathways, a 501c-3 nonprofit organization. Support Trails & Pathways with the purchase of a Trail Support Vehicle sticker to help keep winters trails open and available for visitors and locals.

**SINGLE USER: \$100**  
**FAMILY PASS: \$225**  
**PUPPY PASS: \$25**



The Trails & Pathways Puppy Pass helps us maintain clean winter trails. Puppy Pass purchasers will receive a good dog owner supply kit to use on the trail.

## WAYS TO DONATE

**ONLINE:**  
[tvtap.org](http://tvtap.org)

**VENMO:**



Teton Valley Trails  
& Pathways

**CHECK:**

Please make your tax-deductible check payable to:  
Trails & Pathways and mail to  
P.O. Box 373 Driggs, ID 83422

**Phone:** (208) 201-1622  
**Email:** [info@tvtap.org](mailto:info@tvtap.org)



## THANK YOU TO OUR BUSINESS SPONSORS

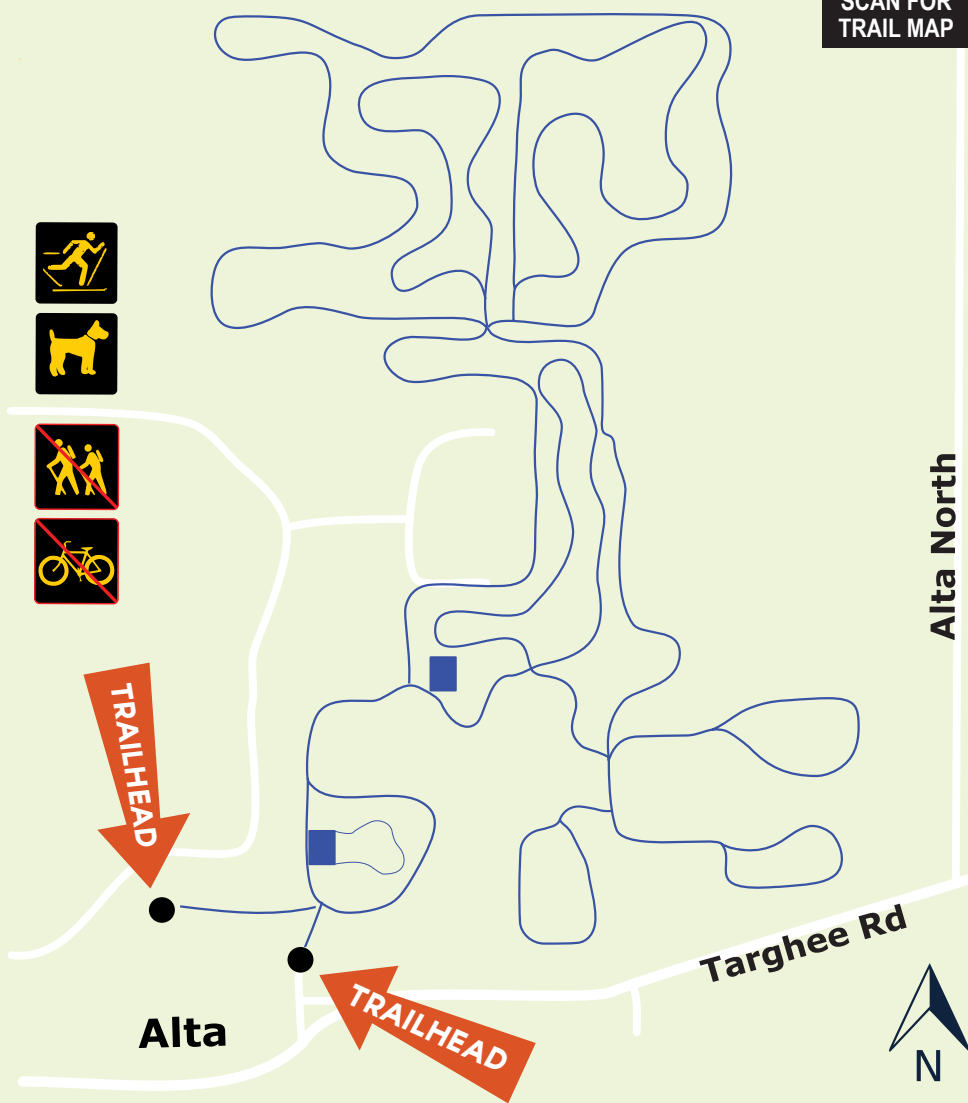


## ALTA TRAILS

DISTANCE: 11 KM (7Mi)



SCAN FOR TRAIL MAP



## TETON CANYON TRAIL

DISTANCE: 13 KM (8Mi) OUT & BACK



SCAN FOR TRAIL MAP



## GROOMED TRAIL COURTESY



Yield trail to skiers. Walk on the edge of the groomed trail outside of the classic track. Footprints down the middle of the trail creates a hazard.



Yield trail to walkers and skiers. Only ride on the groomed trail when the snow is firm.  
**IF YOU ARE LEAVING RUTS YOU ARE DAMAGING THE TRACK**



These are multi-use trails. Control your speed when approaching walkers, fat bikes and dogs.



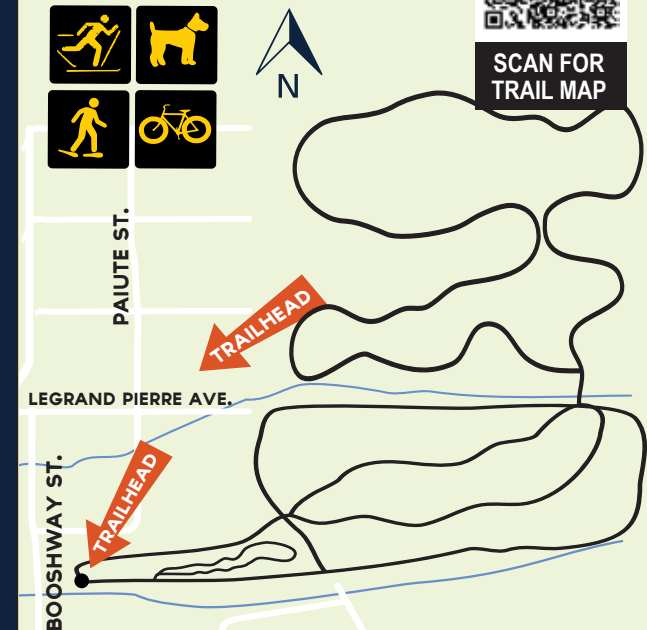
Pick up your waste. Don't chase animals. Maintain self-control.  
**Teton Reserve: NO DOGS**  
**Southern Valley: NO DOGS**  
12/1-4/15

## DRIGGS TRAILS

DISTANCE: 6KM (3.7Mi)



SCAN FOR TRAIL MAP



## TETON RESERVE TRAILS

DISTANCE: 11 KM (6.9Mi)

6000 E.

HIGHWAY 33



SCAN FOR TRAIL MAP



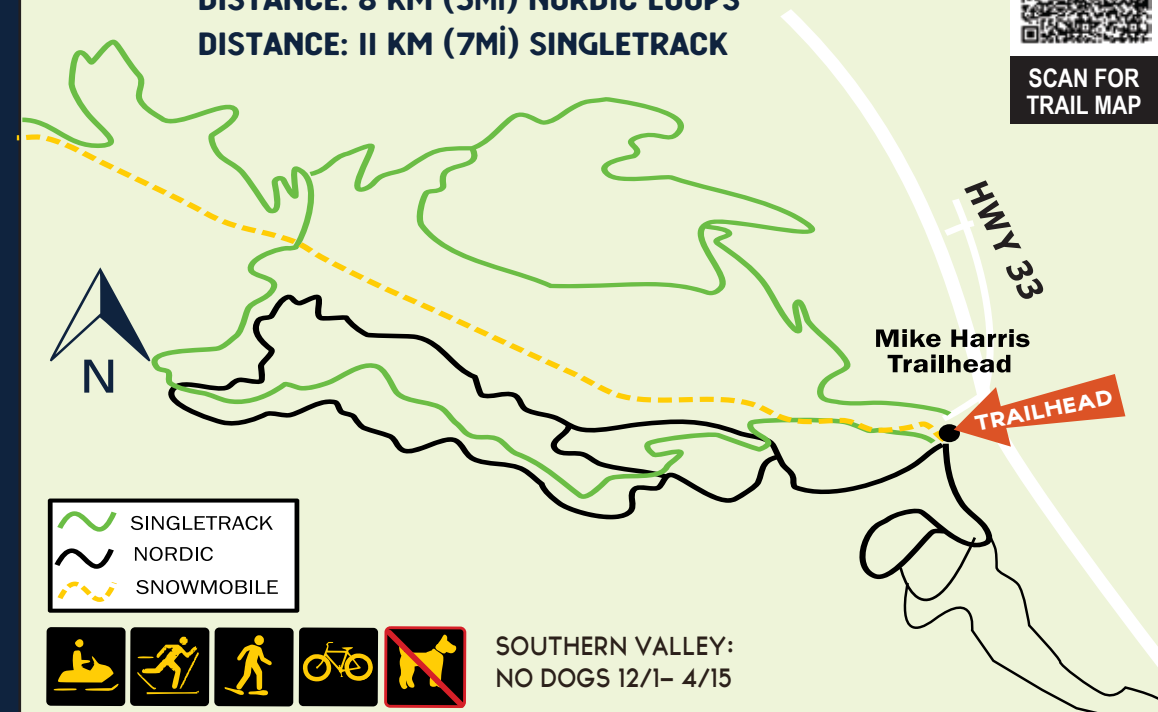
## SOUTHERN VALLEY TRAILS

DISTANCE: 8 KM (5Mi) NORDIC LOOPS

DISTANCE: 11 KM (7Mi) SINGLETRACK



SCAN FOR TRAIL MAP



## SHERMAN PARK TRAILS

DISTANCE: 3 KM (1.8Mi)

SINGLETRACK DISTANCE: 1.2 KM (.75Mi)



SCAN FOR TRAIL MAP

