

# Trimble Connect

Cloud-based common data environment

## Collaborate effectively and efficiently

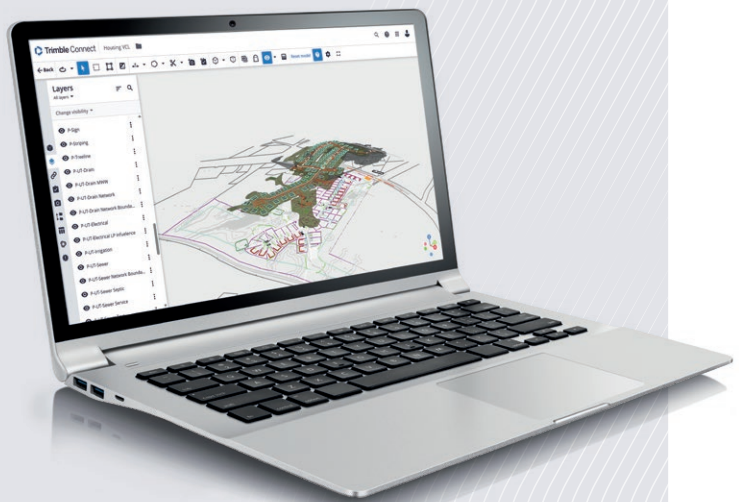
Trimble® Connect® cloud-based software makes it easy for multiple stakeholders to analyze, manage and collaborate on any construction project. Acting as a single source of truth for all data generated during the lifecycle of a construction project, Trimble Connect enables quick access to up-to-date constructible models and as-built data.

This common data environment and collaboration solution empowers your design and build teams to get more done by giving them access to the right information at the right time.

## Confidence from a single source of truth

Trimble Connect software features 2D and 3D viewers and accepts point clouds and geospatial formats, giving you instant access to models, drawings and project data — spanning the lifecycle of your project.

- Give design and build teams access to the information they need
- Bring stakeholders together and reduce rework or costly mistakes
- View data in the format that works for you.
- Securely share data in real time for greater transparency
- Protect critical data with role-based access controls and data encryption
- Comply with data security standards, including ISO/IEC 27001:2031 certification

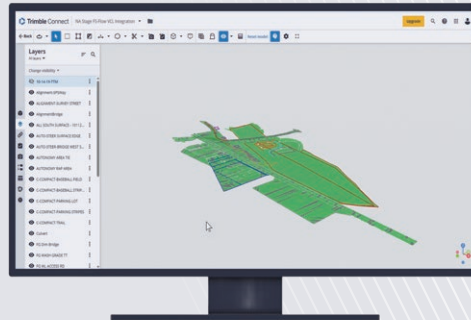


# Trimble Connect

Cloud-based common data environment

## Extensive file format library

Give users multiple ways to source and view data. Trimble Connect supports an extensive library of more than 45 file types, including VCL, PDF, DXF and DWG.

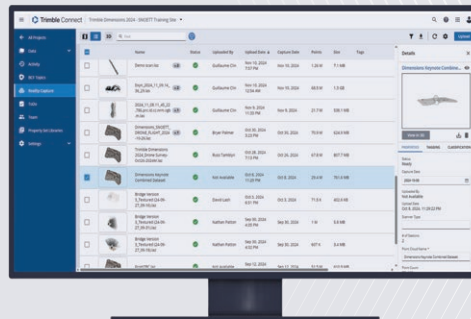


View 2D and 3D file formats without requiring access to the model authoring software.

## Trimble civil software integrations

Create a single repository for the files and data generated during a civil construction project. Trimble Connect integrates with:

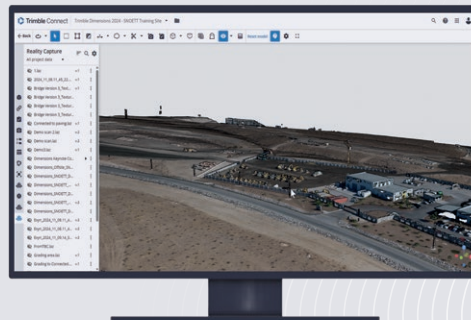
- Trimble WorksManager software
- Trimble Business Center software
- Trimble SiteVision® software
- Trimble WorksOS software



Give teams on-demand access to the latest models, drawings and project data.

## Trimble Reality Capture platform service

Extend the capabilities of Trimble Connect software with Trimble Reality Capture platform service. Available for purchase through volume-based plans, the platform service enables users to collaborate, store, manage and share large volumes of point cloud data generated from photogrammetry (drone) or scanning in the cloud. Subscribe to the usage level that best fits your needs and sign up for monthly installments that scale by the terabyte.



Make reality capture workflows more efficient and user-friendly with the Trimble Reality Capture platform service extension.

**Trimble Inc.**  
10368 Westmoor Drive  
Westminster, CO 80021  
USA

[trimble.com](http://trimble.com)

