

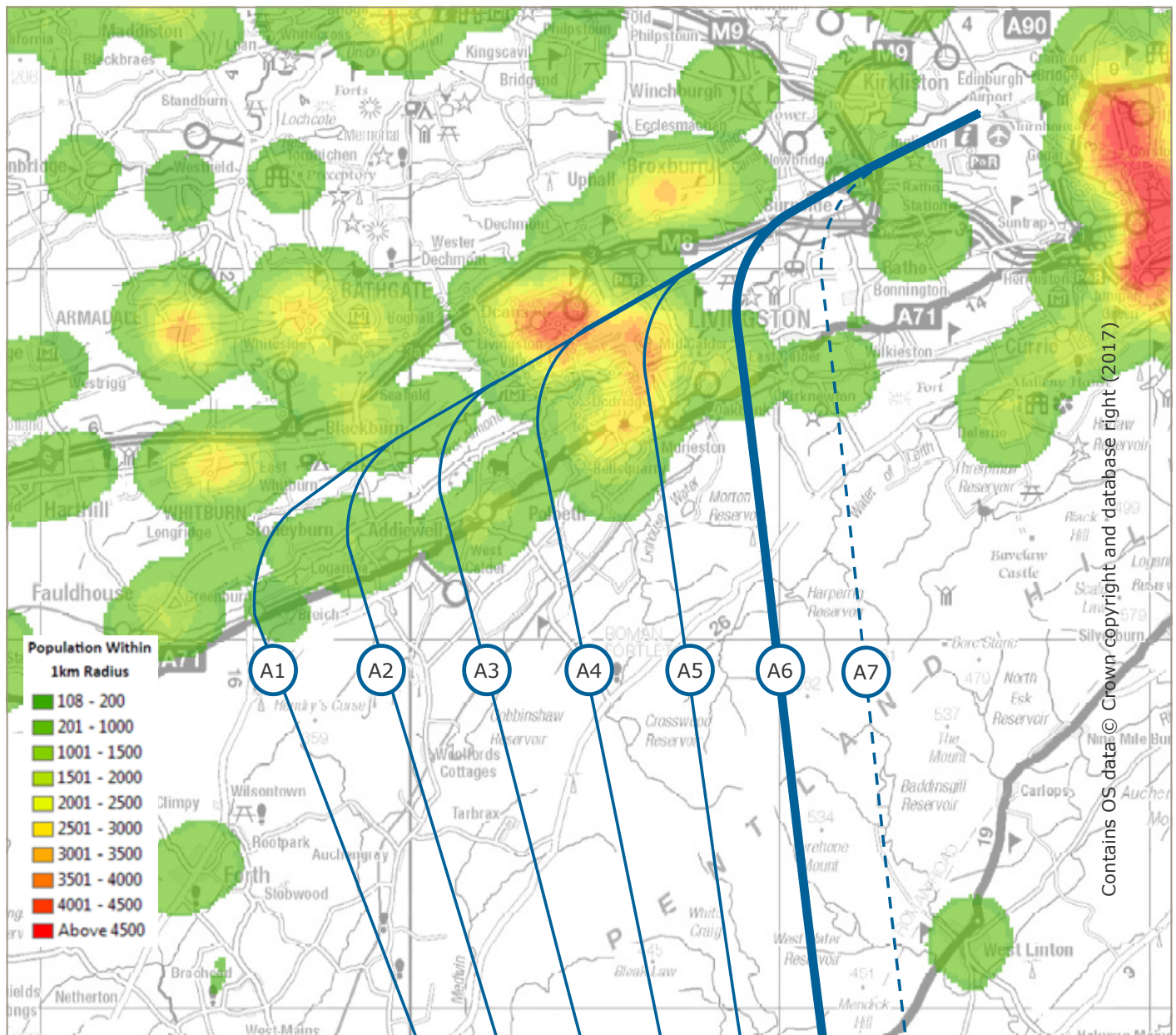
### Preferred option with typical climb profiles



# Route A

## Runway 24 left turn

Considered flight path options

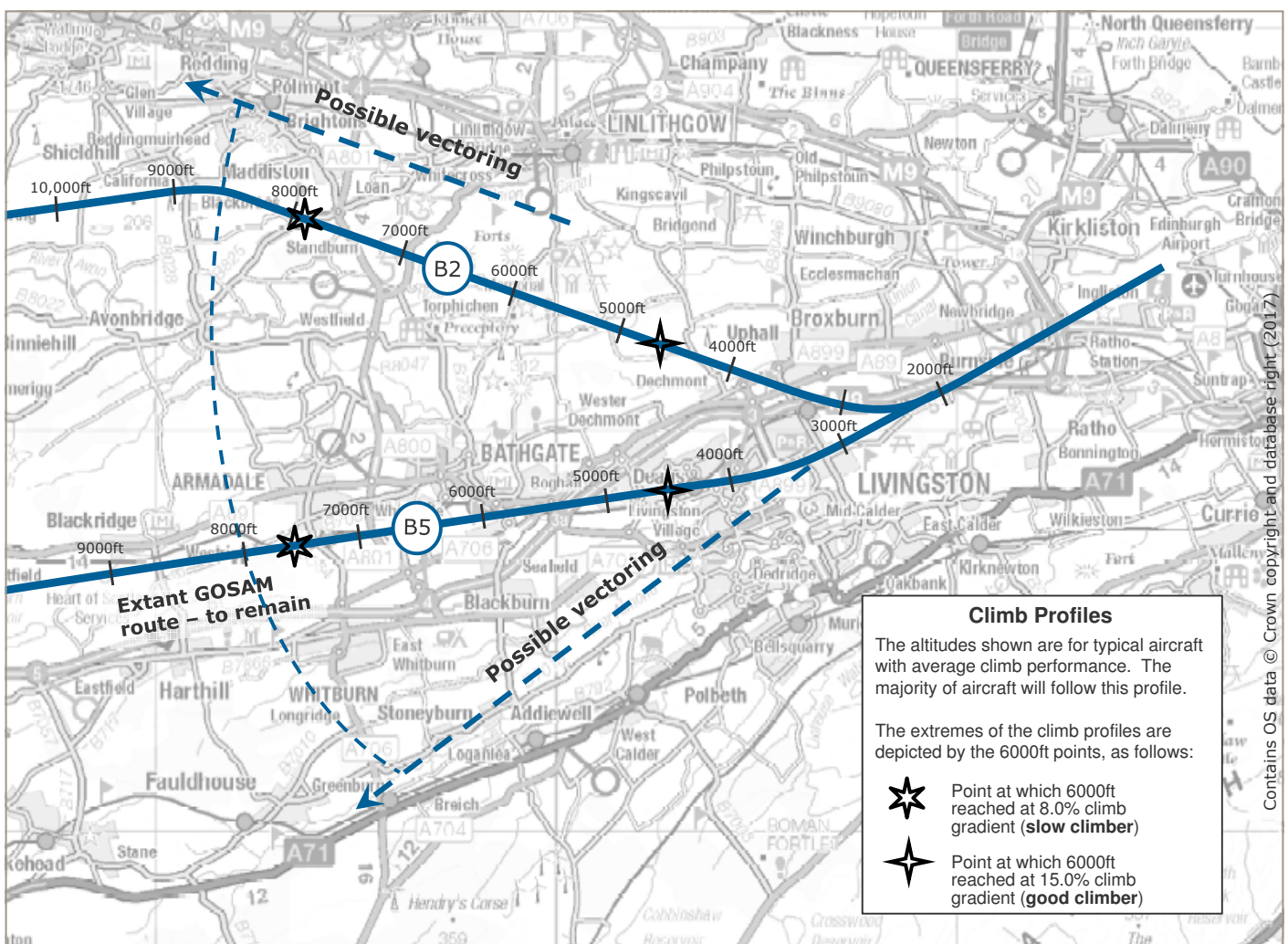




# Route B

## Runway 24 straight ahead

Preferred option with typical climb profiles



Contains OS data © Crown copyright and database right (2017)

## Considered flight path options

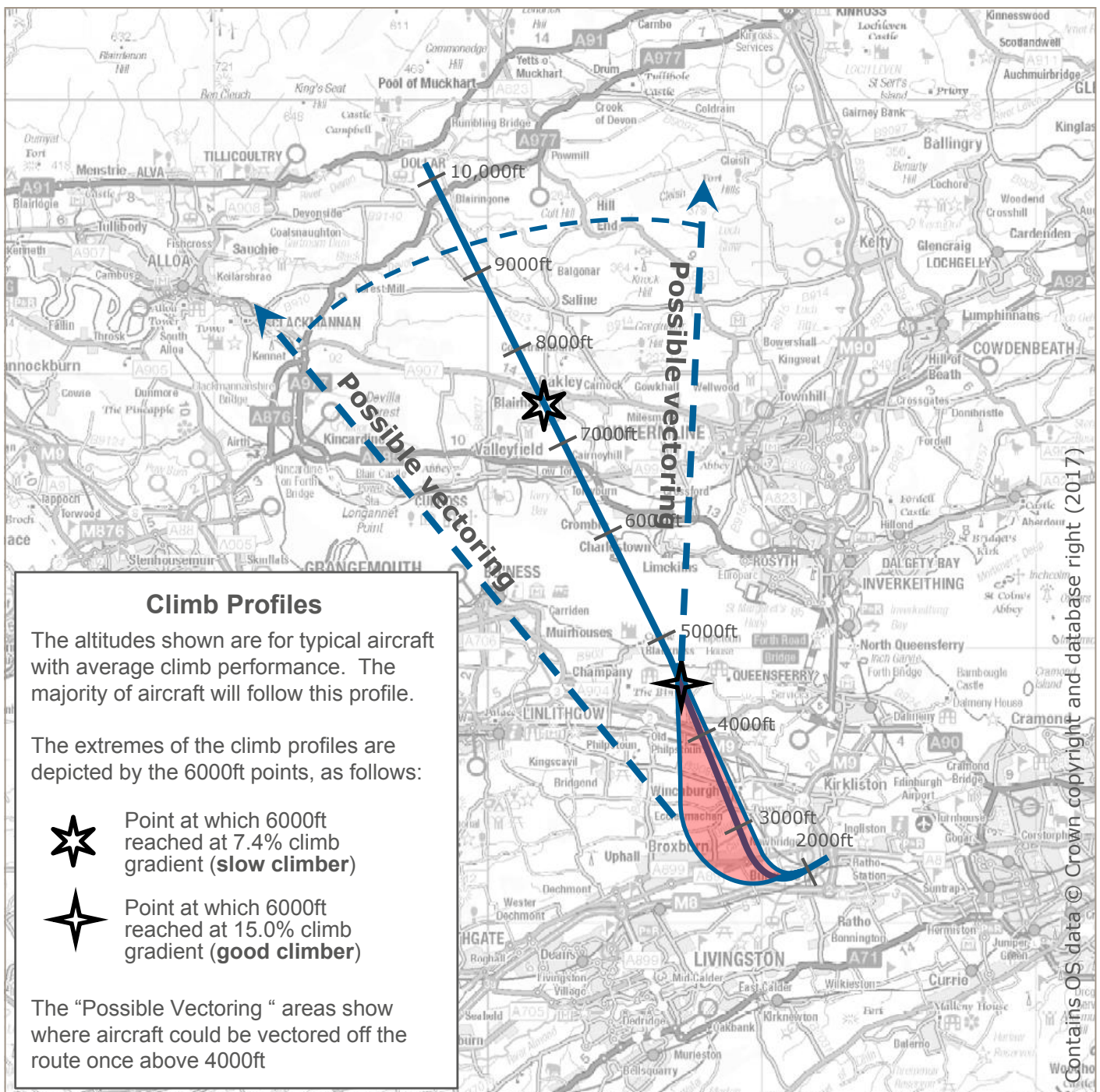




# Route C

## Runway 24 right turn to north

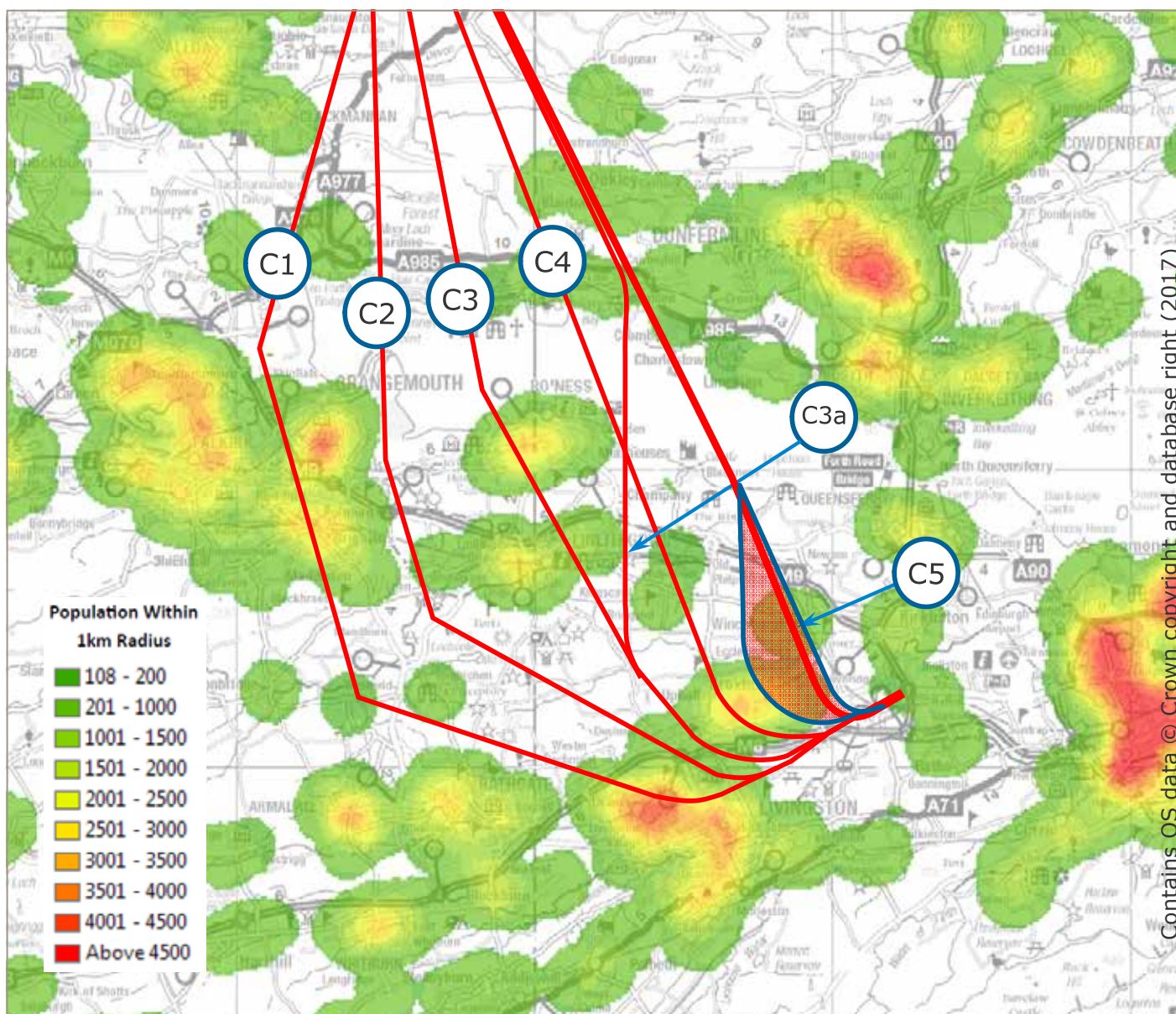
Preferred option with typical climb profiles



# Route C

## Runway 24 right turn to north

Considered flight path options

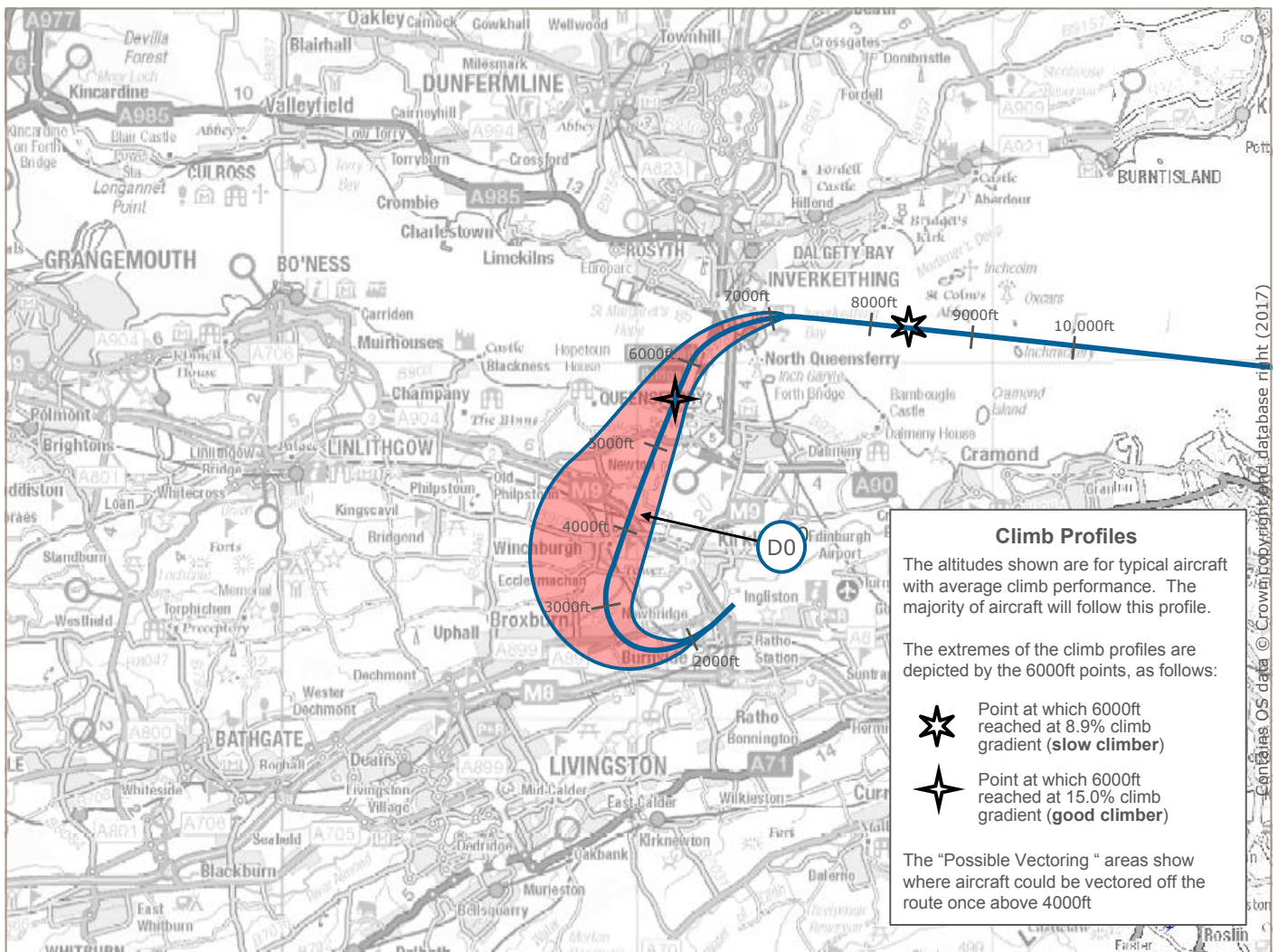




# Route D

## Runway 24 right turn to south

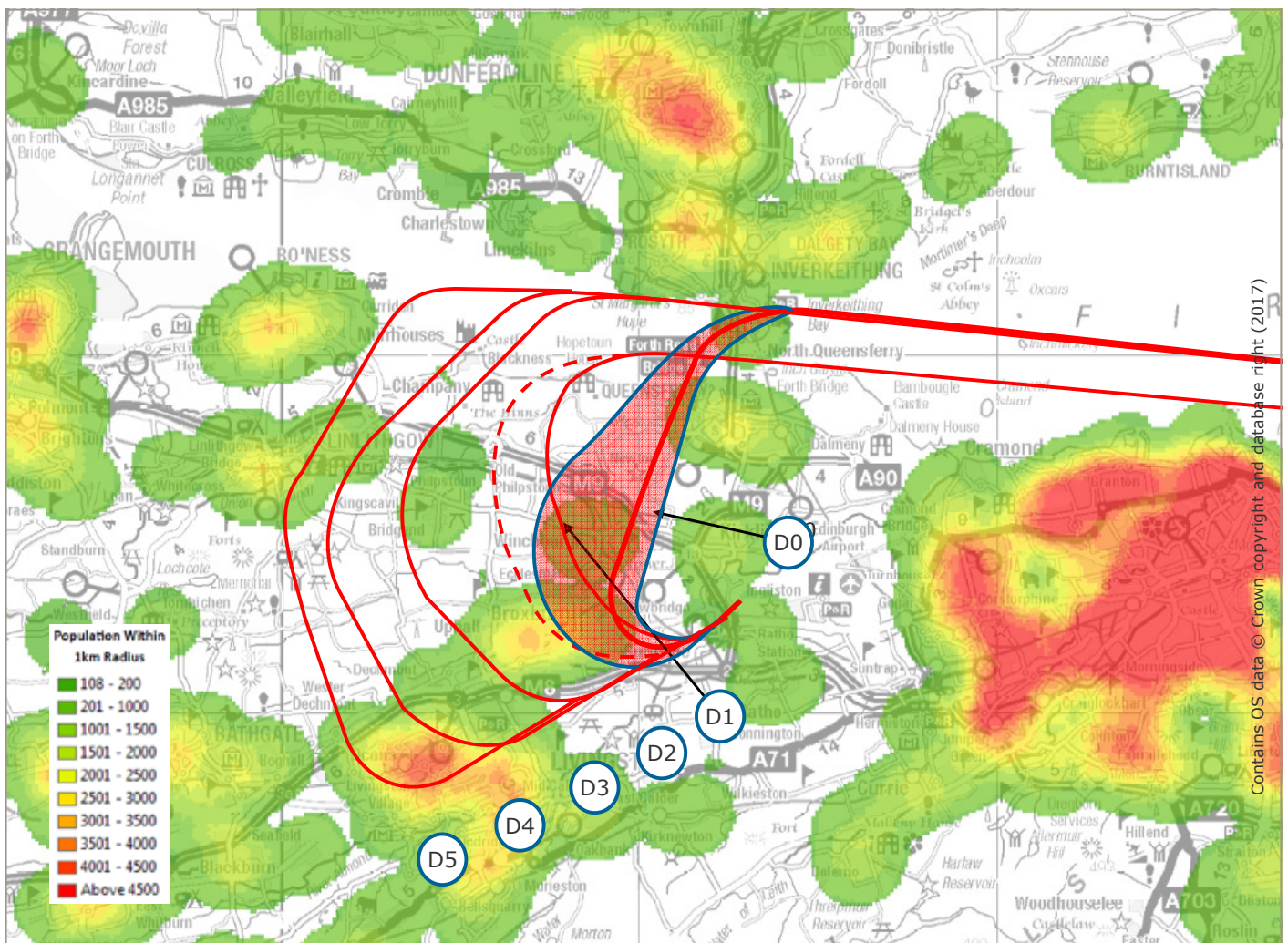
Preferred option with typical climb profiles



# Route D

## Runway 24 right turn to south

Considered flight path options

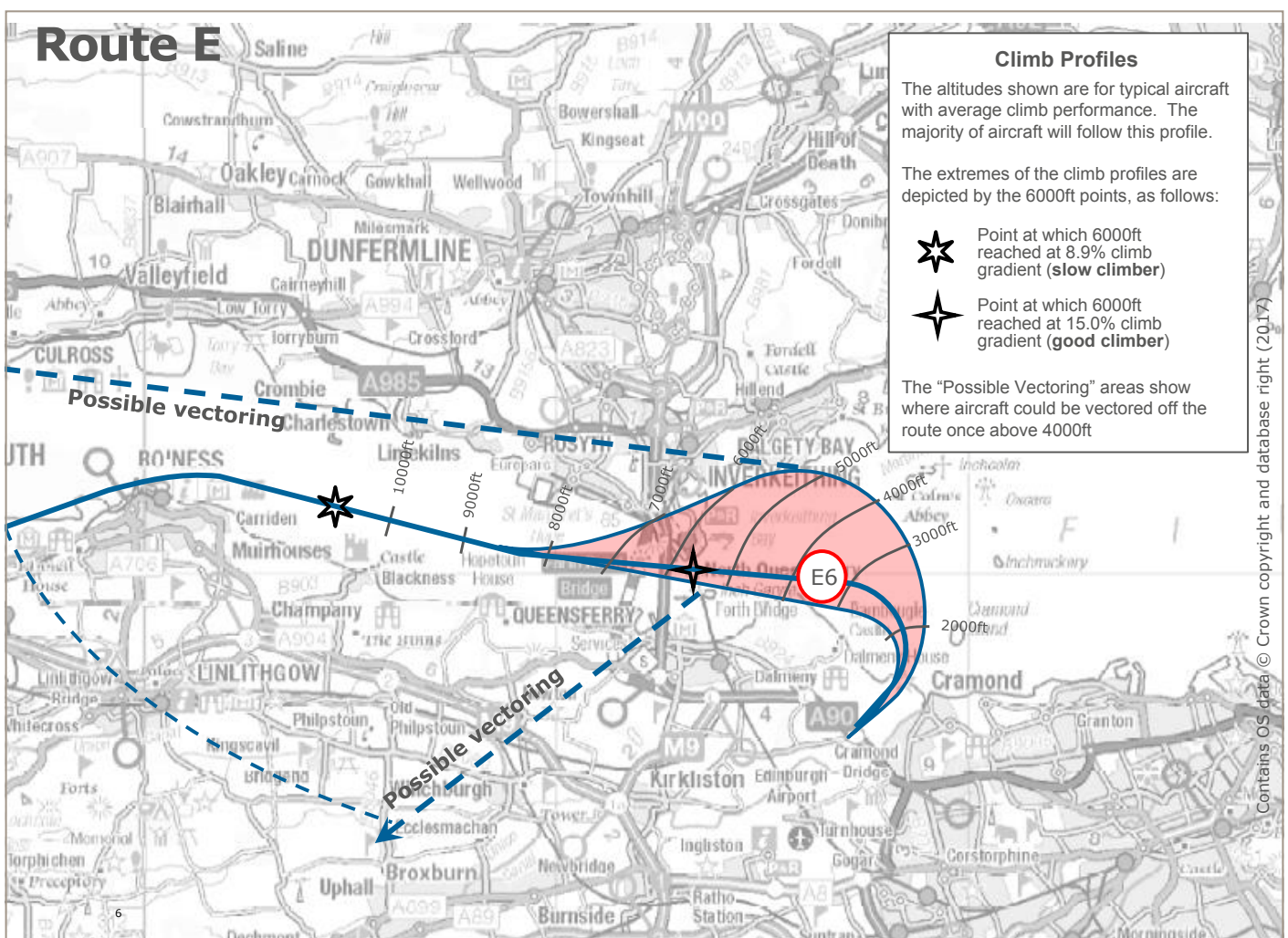




# Route E

## Runway 06 left turn west

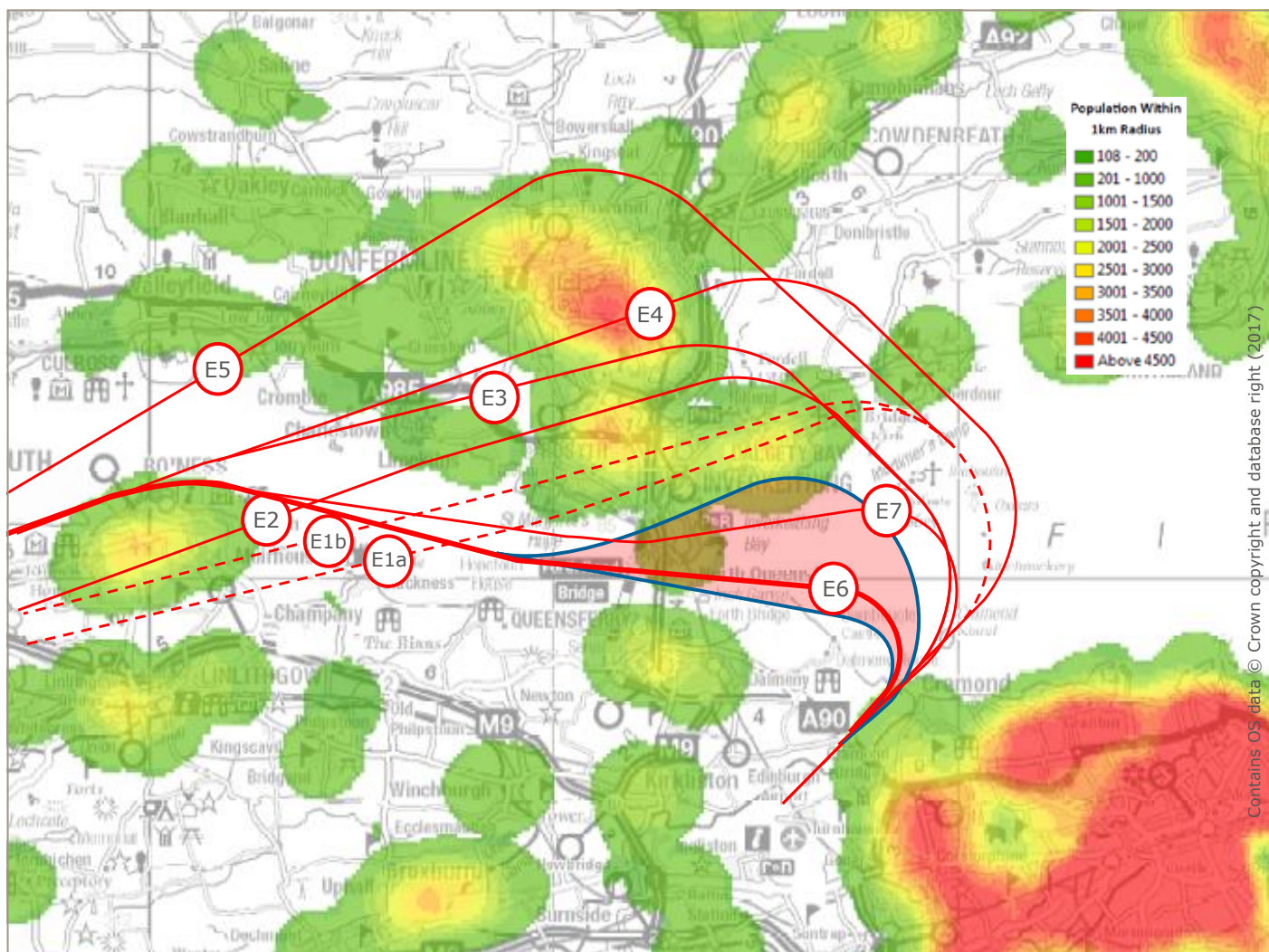
Preferred option with typical climb profiles



# Route E

## Runway 06 left turn west

Considered flight path options

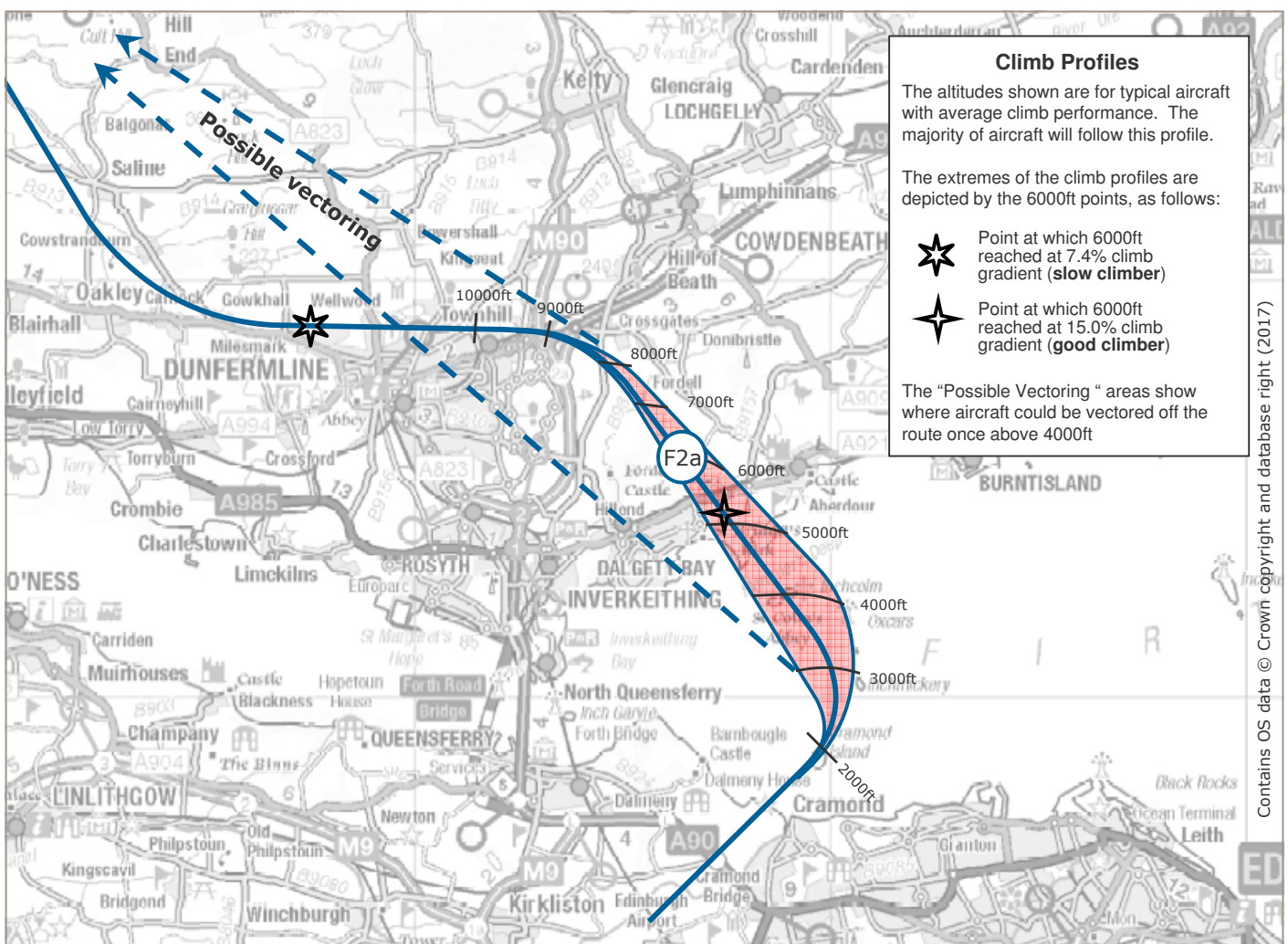




# Route F

## Runway 06 left turn to north

Preferred option with typical climb profiles

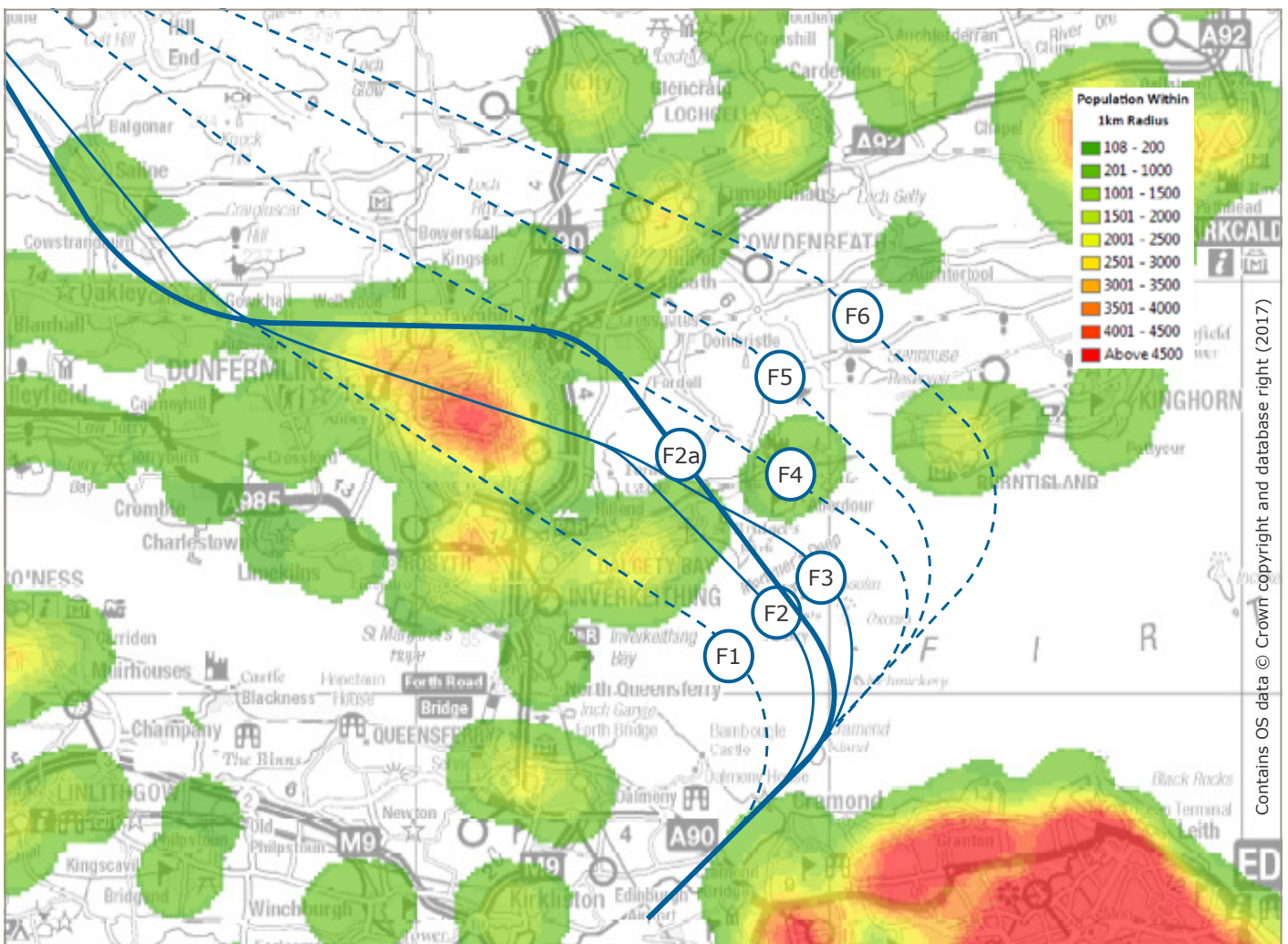


Contains OS data © Crown copyright and database right (2017)

# Route F

## Runway 06 left turn to north

Considered flight path options



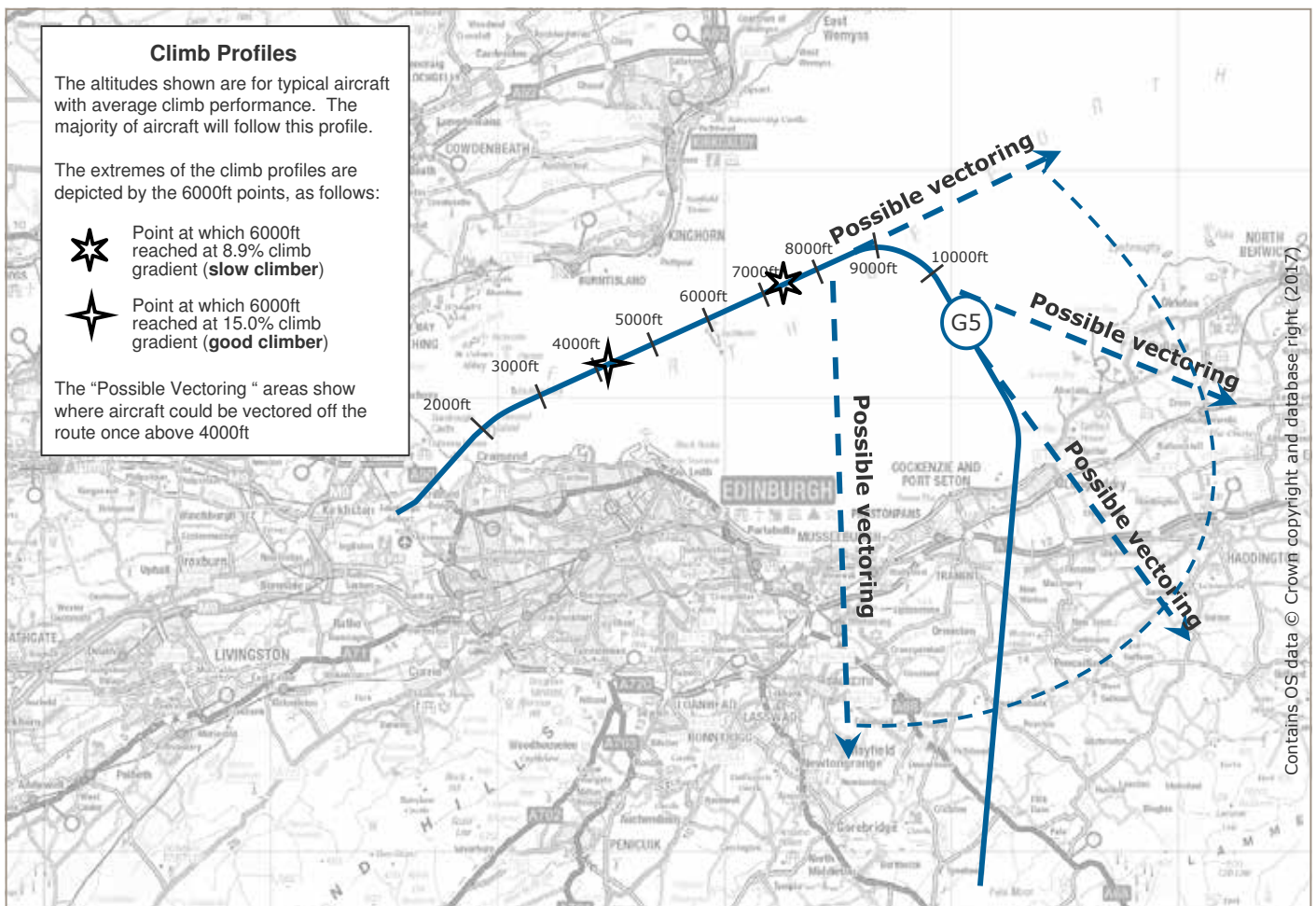
Contains OS data © Crown copyright and database right (2017)



# Route G

## Runway 06 right turn to south

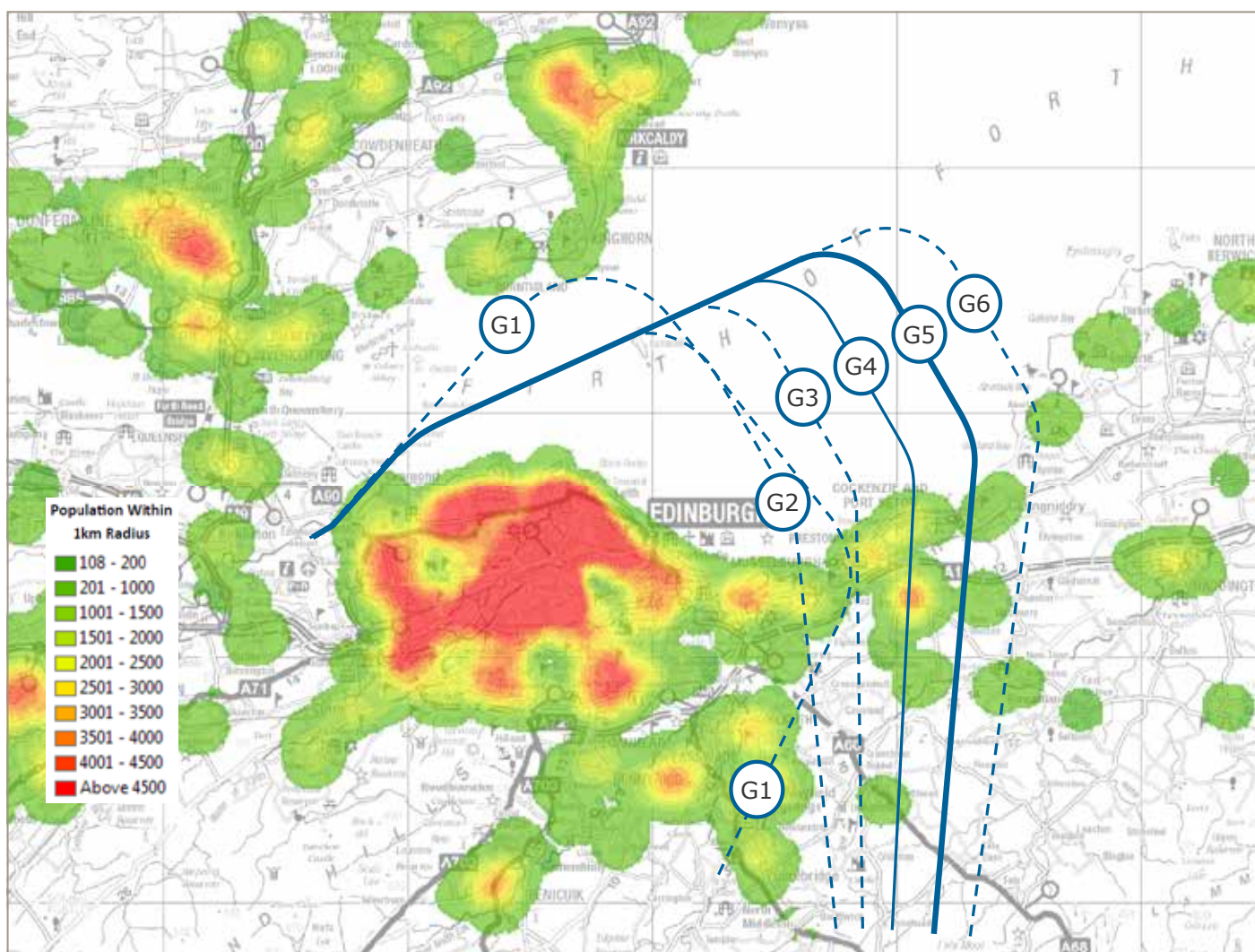
Preferred option with typical climb profiles



# Route G

## Runway 06 right turn to south

Considered flight path options

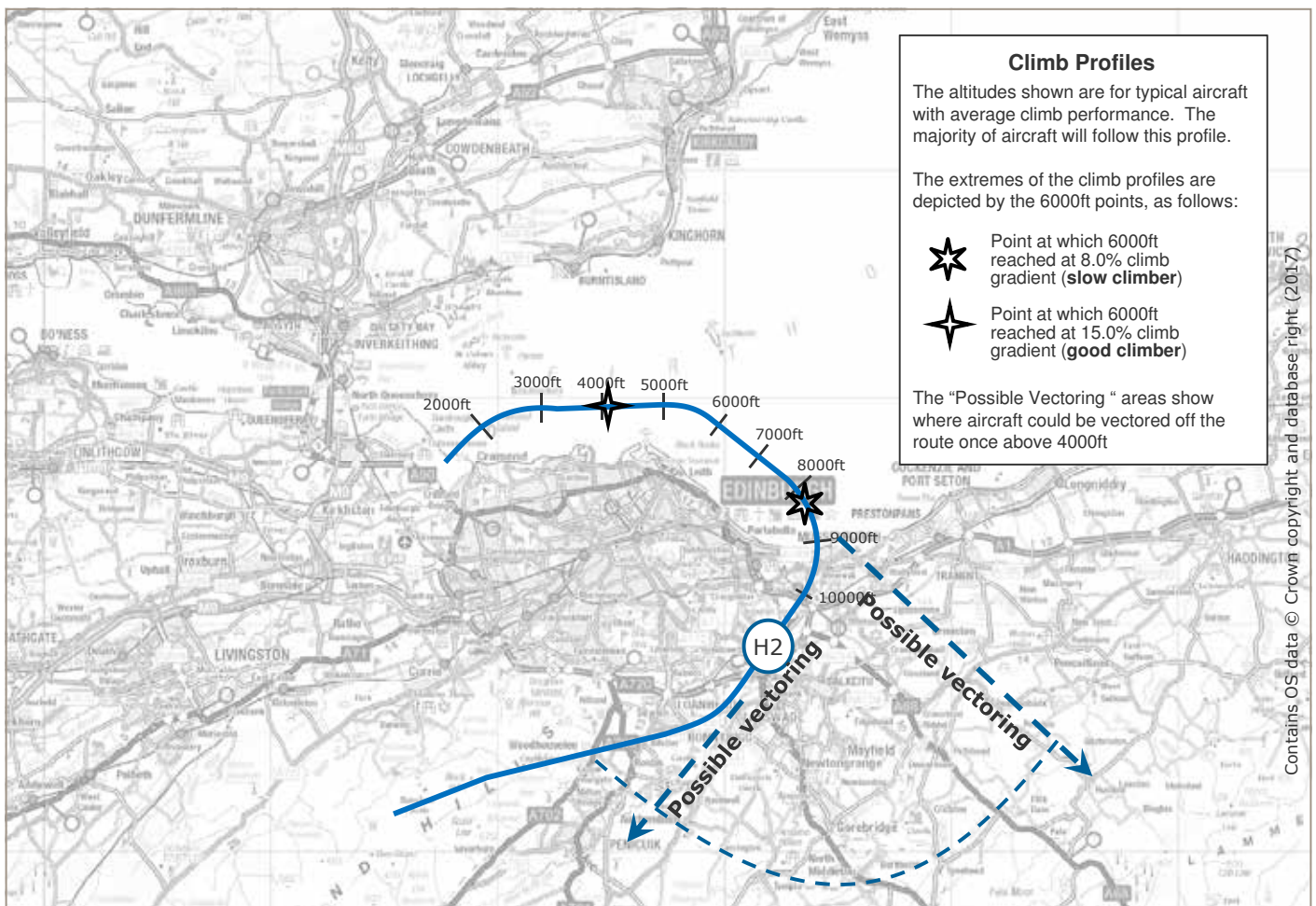




# Route H

## Runway 06 right turn to south west

Preferred option with typical climb profiles



# Route H

## Runway 06 right turn to south west

Considered flight path options

