

Trout Creek Discussion Panel

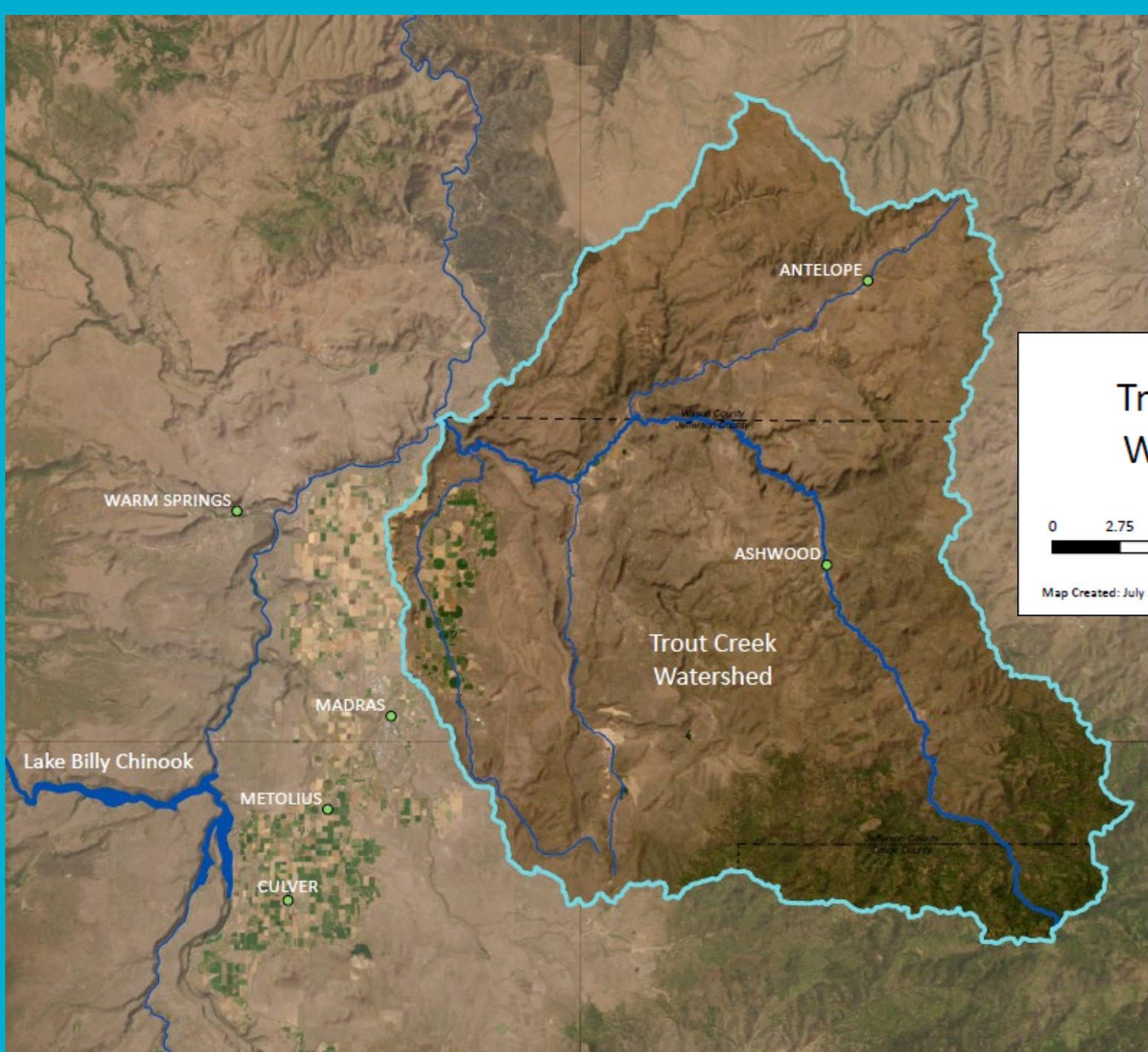
Austin Smith Jr. - General Manager, Natural Resources Department
for the Confederated Tribes of the Warm Springs of Oregon

Nancy Doran - Wildlife Biologist, Portland General Electric

Jim Bond - Program Director, Deschutes River Conservancy

Natasha Bellis - Conservation Director, Deschutes Land Trust





Trout Creek Watershed

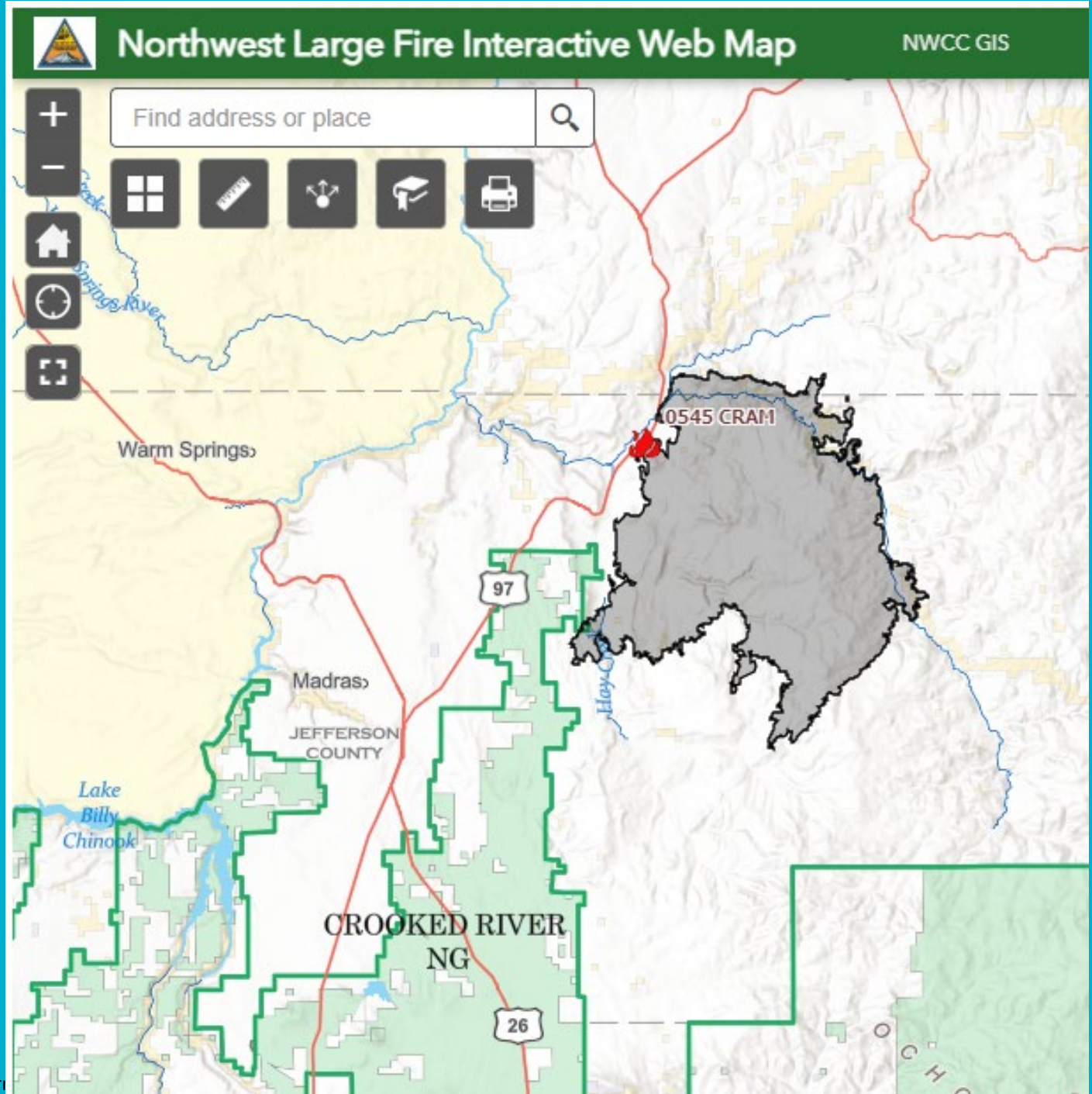
0 2.75 5.5 Miles

Map Created: July 2025 by M. Anderson



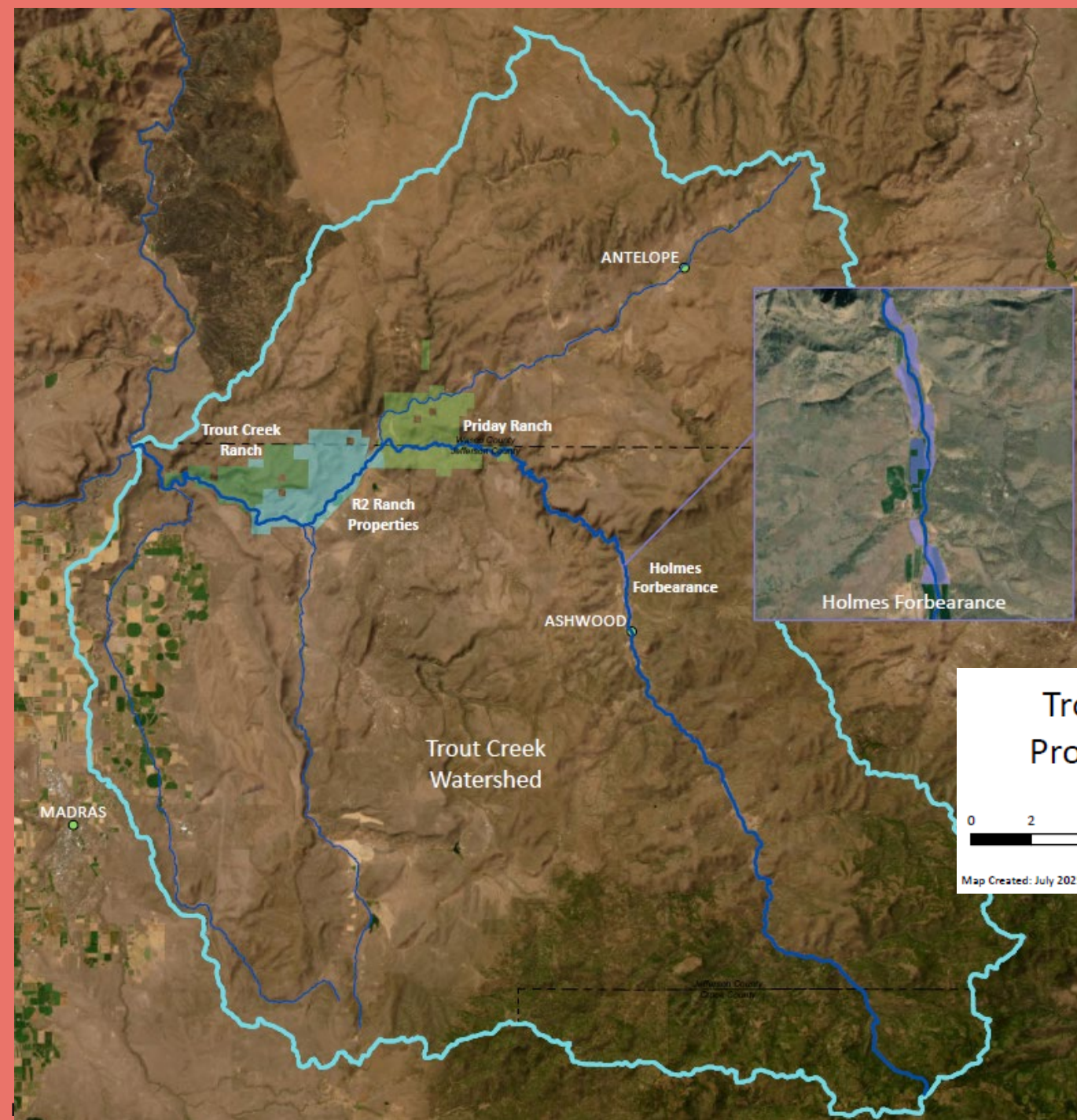
- County Boundaries
- Cities
- Lake Billy Chinook
- Trout Creek Watershed
- Trout Creek
- Other Waterways





Cram Fire Update





Trout Creek Project Areas

0 2 4
Miles



Map Created: July 2025 by M. Anderson

- | | |
|--------------------|-----------------------|
| Priday Ranch | County Boundaries |
| Trout Creek Ranch | Cities |
| R2 Ranch | Trout Creek Watershed |
| Holmes Forbearance | Trout Creek |
| | Other Waterways |

