

Ferstikla

Lóð úr landi Ferstiklu, 1 landnúmer 133168.

Hnituð skv. beiðni og forskrift Rúnars Vífilssonar, kt. 230556-3939

Stærð lóðar = 2 600 m²

Hnitað af myndkorti Loftmynda ehf. frá árinu 2010.

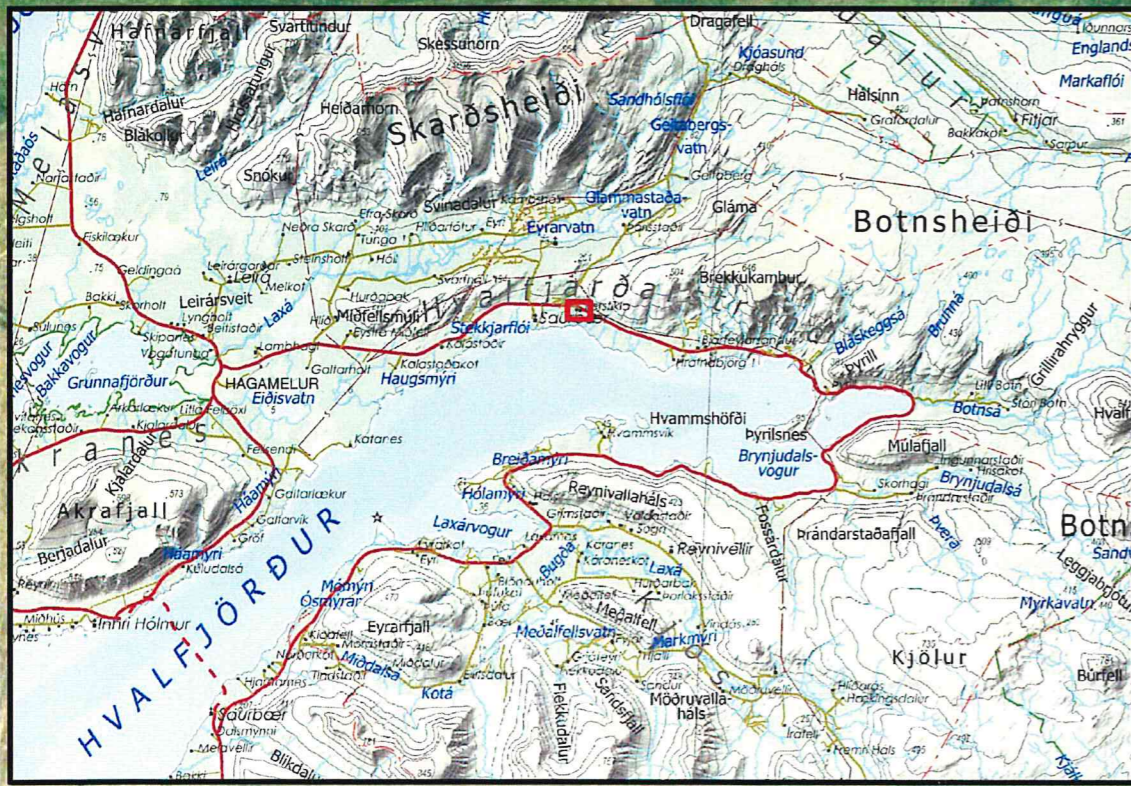

Áætluð nákvæmni hnita +/- 0,5m.

Hnitkerfi: ISN93.

Mælikvarði: 1: 2 000

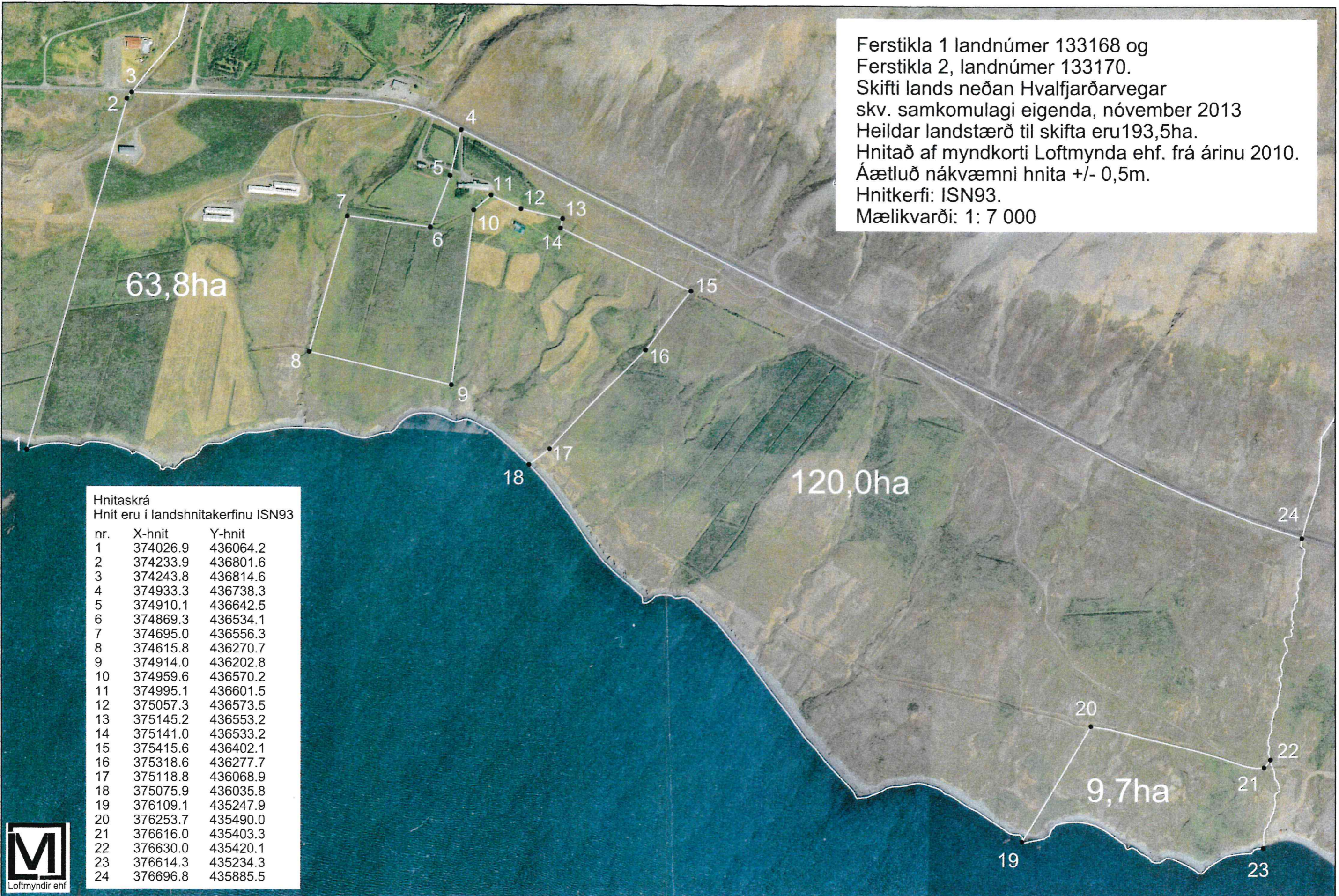
F.h. Loftmynda ehf. Kristinn H. Sveinsson, kt. 210572-5979

Yfirlitsmyndir



Nr.	Austur	Norður	Lóð
1	374953.4	436651.5	
2	375004.0	436631.0	
3	374995.1	436601.5	
4	374971.6	436580.8	
5	374948.2	436590.1	

Ferstikla 1 landnúmer 133168 og
 Ferstikla 2, landnúmer 133170.
 Skifti lands neðan Hvalfjarðarvegar
 skv. samkomulagi eigenda, nóvember 2013
 Heildar landstærð til skifta eru 193,5ha.
 Hnitaf af myndkorti Loftmynda ehf. frá árinu 2010.
 Áætluð nákvæmni hnit $\pm 0,5m$.
 Hnitkerfi: ISN93.
 Mælikvarði: 1: 7 000



Hnitaskrá
 Hnit eru í landshnitakerfinu ISN93

nr.	X-hnit	Y-hnit
1	374026.9	436064.2
2	374233.9	436801.6
3	374243.8	436814.6
4	374933.3	436738.3
5	374910.1	436642.5
6	374869.3	436534.1
7	374695.0	436556.3
8	374615.8	436270.7
9	374914.0	436202.8
10	374959.6	436570.2
11	374995.1	436601.5
12	375057.3	436573.5
13	375145.2	436553.2
14	375141.0	436533.2
15	375415.6	436402.1
16	375318.6	436277.7
17	375118.8	436068.9
18	375075.9	436035.8
19	376109.1	435247.9
20	376253.7	435490.0
21	376616.0	435403.3
22	376630.0	435420.1
23	376614.3	435234.3
24	376696.8	435885.5

