



PIX4Dscan

Professional drone flight app for optimal inspection data

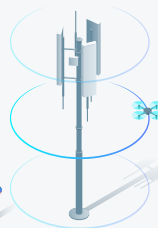


Streamline data collection and analysis



Select a mission

Select your pre-planned mission on your iOS or Android device



Start and fly: anyone can be the pilot

Set the right parameters for an actionable dataset. Track your mission's progress with map view, monitor live with camera view and telemetry data.



Upload and inspect

Upload images to PIX4Dinspect to create accurate and easy to inspect 2D and 3D models.

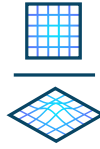


Fly with your tablet or mobile device



Simple and powerful

Create and execute missions with just a few taps. PIX4Dscan guides you to acquire the data that matters.



Actionable data

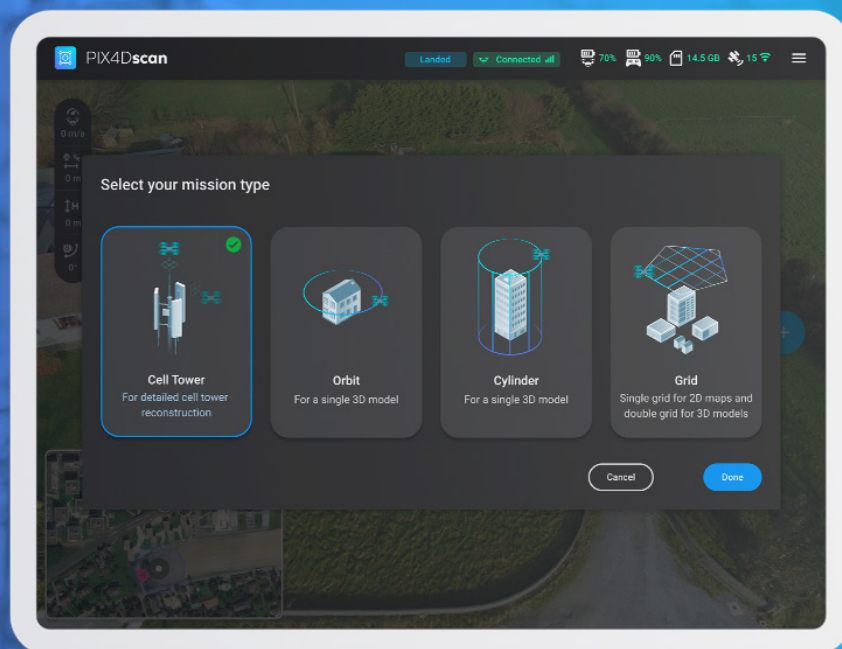
Developed for inspections, PIX4Dscan is preloaded with mission plans to collect actionable data.



Flexible

PIX4Dscan offers both manual and automatic flights. It automatizes the mission to meet your specific needs.

Get the data you need with PIX4Dscan



Learn more at pix4d.com/scan