

# Inspection Report

---

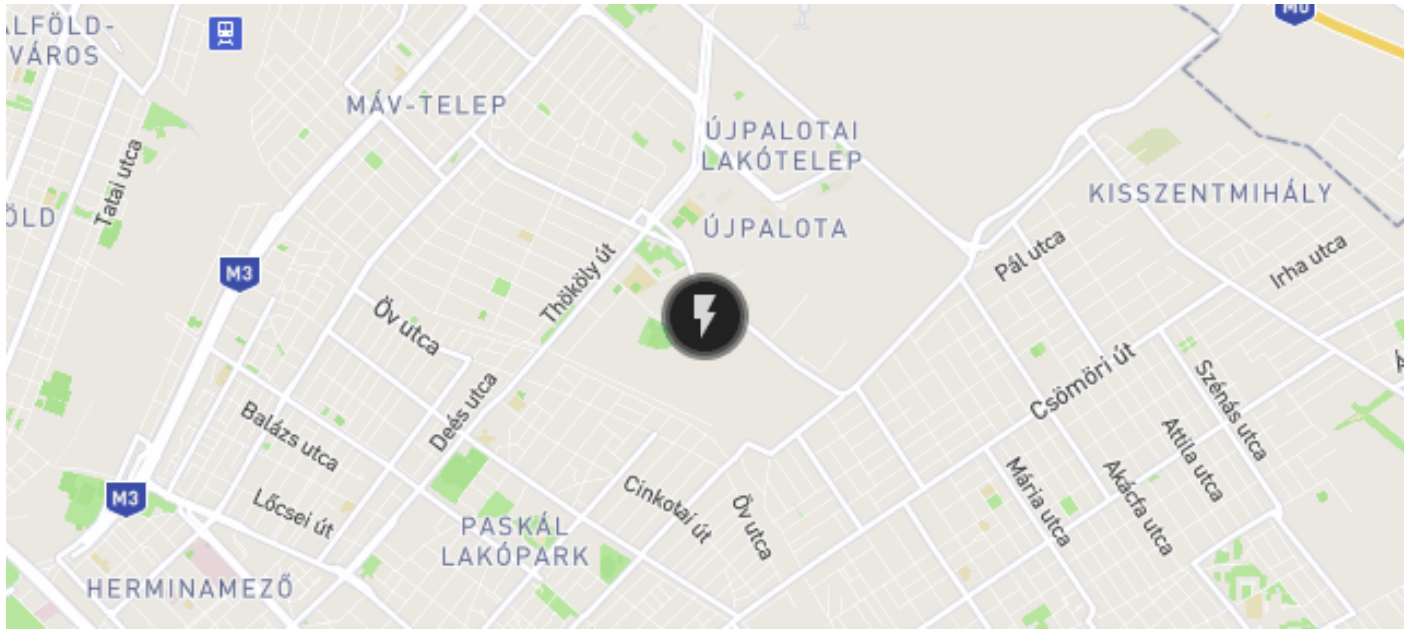
**Asset:**  
Asset\_3

**Reported by:**  
FURAY Photogrammetry Solutions

## Contents

|             |   |
|-------------|---|
| Overview    | 2 |
| Annotations | 3 |

# Overview



## Asset\_3

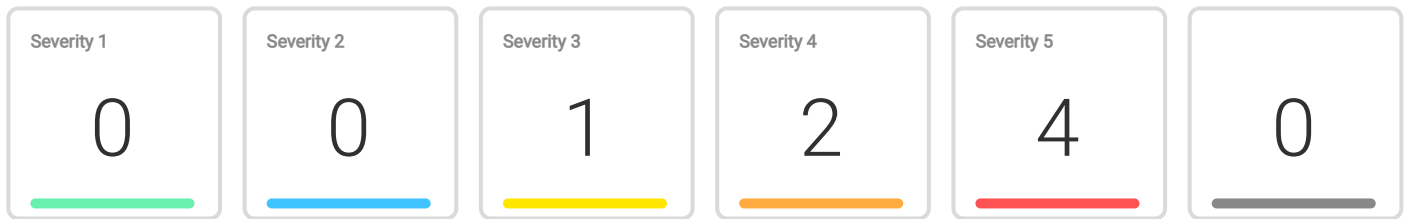
Type: Energy utility

Position: 47.53312800, 19.14027300

Inspection date: September 3rd, 2020 13:03 CEST

# Annotations

Total amount: 7



| ID | Annotation type | Severity | Description                    | Page               |
|----|-----------------|----------|--------------------------------|--------------------|
| 1  | To be repaired  | 4        | Burnt out light bulb           | <a href="#">4</a>  |
| 2  | To be fixed     | 5        | Missing bolt                   | <a href="#">5</a>  |
| 3  | To be replaced  | 5        | Rusted grounding joint         | <a href="#">6</a>  |
| 4  | To be fixed     | 3        | Lack of surface treatment      | <a href="#">7</a>  |
| 5  | To be replaced  | 4        | Torn insulation fixing         | <a href="#">8</a>  |
| 6  | To be fixed     | 5        | Loose joint between insulation | <a href="#">9</a>  |
| 7  | To be replaced  | 5        | Rusted insulation sheet        | <a href="#">10</a> |



**100\_DJI\_0644.JPG**

**Annotations: 1**

**Position:**

47.53294056,

19.14038958

**Altitude: 15.3 m**

**Yaw: -67.70°**



### **Annotation 1**

**Annotation type: To be repaired**

**Severity level: 4**

**Description: Burnt out light bulb**



**100\_DJI\_0765.JPG**

**Annotations: 1**

**Position:**

47.53302233,

19.14051831

**Altitude: 11.7 m**

**Yaw: -22.40°**



**Annotation 2**

**Annotation type: To be fixed**

**Severity level: 5**

**Description: Missing bolt**





**101\_DJI\_0065.JPG**

**Annotations: 1**

**Position:**

47.53297728,

19.14037017

**Altitude: 14.0 m**

**Yaw: +145.50°**



### **Annotation 3**

**Annotation type: To be replaced**

**Severity level: 5**

**Description: Rusted grounding joint**



**101\_DJI\_0128.JPG**

**Annotations: 1**

**Position:**

47.53298517,

19.14036983

**Altitude: 9.1 m**

**Yaw: +147.00°**




**Annotation 4**

**Annotation type:** To be fixed

**Severity level:** 3

**Description:** Lack of surface treatment





**101\_DJI\_0344.JPG**

**Annotations: 1**

**Position:**

47.53302739,

19.14042033

**Altitude: 9.6 m**

**Yaw: +143.80°**




**Annotation 5**

**Annotation type:** To be replaced

**Severity level:** 4

**Description:** Torn insulation fixing





**101\_DJI\_0370.JPG**

**Annotations: 1**

**Position:**

47.53303267,

19.1404315

**Altitude: 10.5 m**

**Yaw: +111.60°**




**Annotation 6**

**Annotation type:** To be fixed

**Severity level:** 5

**Description:** Loose joint between insulation



**101\_DJI\_0858.JPG**

**Annotations: 1**

**Position:**

47.53302689,

19.14050731

**Altitude: 6.3 m**

**Yaw: -26.70°**



**Annotation 7**

**Annotation type:** To be replaced

**Severity level:** 5

**Description:** Rusted insulation sheet