

# Inspection Report

---

**Asset:**

Asset\_3

**Reported by:**

Jenů Barta

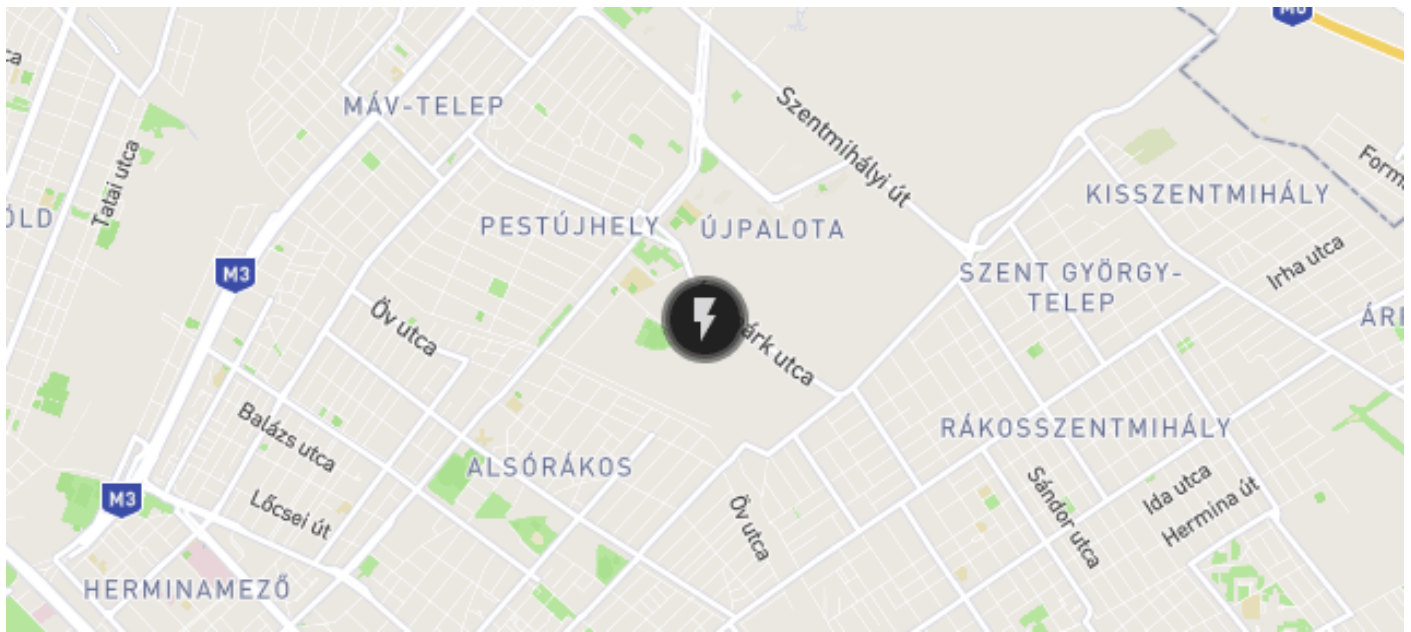
jbarta@furaysolutions.com

July 19th, 2020 14:45 CEST

## Contents

Overview	2
Annotations	3

# Overview



## Asset\_3

**Type:** Energy utility

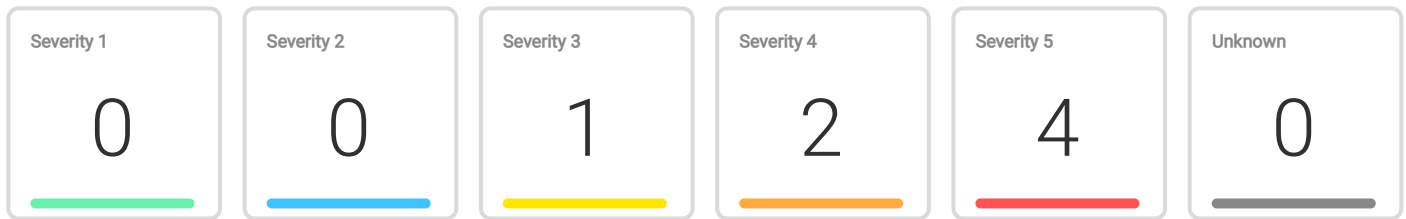
**Position:** 47.53301000, 19.14049000

**Description:** Pilon

**Inspection date:** June 23rd, 2020 18:51 CEST

# Annotations

Total amount: 7



ID	Annotation type	Severity	Description	Page
1298	To be repaired	4	Bunt out light bulb.	<a href="#">4</a>
1304	To be fixed	5	Missing bolt.	<a href="#">5</a>
1296	To be replaced	5	Rusted grounding joint.	<a href="#">6</a>
1302	To be fixed	3	Lack of surface treatment.	<a href="#">7</a>
1303	To be replaced	4	Torn insulation fixing.	<a href="#">8</a>
1300	To be fixed	5	Loose joint between insulation.	<a href="#">9</a>
1299	To be replaced	5	Rusted insulation sheet.	<a href="#">10</a>



**100\_DJI\_0644.JPG**

**Annotations: 1**

**Position:**

47.53294056,

19.14038958

**Altitude: 15.3 m**

**Yaw: -67.70°**



**Annotation ID 1298**

**Annotation type: To be repaired**

**Severity level: 4**

**Description: Bunt out light bulb.**



**100\_DJI\_0765.JPG**

**Annotations: 1**

**Position:**

47.53302233,

19.14051831

**Altitude: 11.7 m**

**Yaw: -22.40°**



**Annotation ID 1304**

**Annotation type: To be fixed**

**Severity level: 5**

**Description: Missing bolt.**





**101\_DJI\_0065.JPG**

**Annotations: 1**


**Position:**

47.53297728,

19.14037017

**Altitude: 14.0 m**

**Yaw: +145.50°**



**Annotation ID 1296**

**Annotation type:** To be replaced

**Severity level:** 5

**Description:** Rusty grounding joint.



**101\_DJI\_0128.JPG**

**Annotations: 1**

**Position:**

47.53298517,

19.14036983

**Altitude: 9.1 m**

**Yaw: +147.00°**



**Annotation ID 1302**

**Annotation type:** To be fixed

**Severity level:** 3

**Description:** Lack of surface treatment.





**101\_DJI\_0344.JPG**

**Annotations: 1**

**Position:**

47.53302739,

19.14042033

**Altitude: 9.6 m**

**Yaw: +143.80°**




**Annotation ID 1303**

**Annotation type:** To be replaced

**Severity level:** 4

**Description:** Torn insulation fixing.





**101\_DJI\_0370.JPG**

**Annotations: 1**

**Position:**

47.53303267,

19.1404315

**Altitude: 10.5 m**

**Yaw: +111.60°**




**Annotation ID 1300**

**Annotation type:** To be fixed

**Severity level:** 5

**Description:** Loose joint between insulation.



**101\_DJI\_0858.JPG**

**Annotations: 1**

**Position:**

47.53302689,

19.14050731

**Altitude: 6.3 m**

**Yaw: -26.70°**



**Annotation ID 1299**

**Annotation type:** To be replaced

**Severity level:** 5

**Description:** Rusted insulation sheet.