









	Features	Advantages
INPUTS	Aerial images (nadir and oblique)	Geolocated JPEG images from the most popular drone manufacturers' cameras providing the recommended XMP tags (position and orientation)
	Asset-specific processing optimization	Obtain the best quality output for a class of asset (for example, cell phone tower)
PHOTOGRAMMETRIC DATA PROCESSING	Camera self-calibration	Optimize internal camera parameters, such as focal length, principle point of autocollimation and lens distortions
	Automatic Aerial Triangulation (AAT) and Bundle Block Adjustment (BBA)	Process automatically with or without known camera exterior orientations (x, y, z, w, f, k)
	Automatic point cloud densification	Produce a dense and detailed 3D point cloud, which can be used as a basis for DSM and 3D mesh
	Automatic point cloud filtering and smoothing	Use presets for point cloud filtering and smoothing options
	Automatic brightness and color correction	Compensate automatically for change of brightness, luminosity and color balancing of images
	PHOTOGRAMMETRIC OUTPUT FILES	2D outputs
DSM		
3D outputs		Point cloud
		3D mesh
ASSET MANAGEMENT	Geolocation of assets in a map dashboard	Intuitive file organization for smoother workflows
	Unlimited asset creation	Create as many assets as needed
	Share assets with collaborators	Align stakeholders with secure information sharing
	Map filtering	Filter assets by zooming in or out of the map
	Cloud data storage	Store information securely and access from anywhere in the world
	Selectable data processing and storage location	Select data processing and storage location Use secure servers located in the US, Germany, Japan or Korea
INSPECTION TOOLS	2D and 3D data visualization	Visualize 2D maps and 3D models using any web browser Mesh and point cloud visualization options Real-time shading for digital surface model (DSM) visualization
	Distance measurements map/3D	Measure distances using either the map or 3D view
	Area measurements map/3D	Measure areas using either the map or 3D view
	Marker annotation map/3D	Add and edit annotations on either the map or 3D view
	Geolocated image position representation	Location and camera orientation information is linked to each image to give additional context when navigating the asset
	Support for non-drone images	Include images taken with a cellphone, tablet or other camera as well as those taken by drone
	Image navigation capabilities	Select an image from either the 2D or 3D view, the carousel or image list. Toggle between images in the same order in which they were taken for easier inspection
	Camera navigation in sync between 2D and 3D	Navigate seamlessly between the 2D and 3D views
	3D screenshot	Take screenshots in the 3D view
	Image annotation by severity level	Rank images in order of severity. Images can be annotated as soon as they are uploaded, without waiting for photogrammetric processing to complete
	Image reviewed mark	Mark images as reviewed to give an overview of the asset
	Export inspection report in JSON	Share automatically-generated reports containing essential information
	Georeferenced map/3D annotations export	Georeferenced annotations in .csv, GEOjson, and .shp format"
	Elevation profiles	Automatically calculate the elevation of a section of your project
	Units	Metric and Imperial

ADVANCED ANALYTICS (TELECOM)	Automatic detection of panel antenna pose		Automatically calculate azimuth, downtilt, plumb and height from ground and dimensions
	Panel antenna inventory		Including antenna properties and key pictures
	3D visualization of identified panel antenna		View the asset in 3D
	Point cloud clipping		Trim the point cloud to include only the most essential data
	On-demand custom algorithm development and integration		Contact us to discuss developing or integrating custom algorithms to meet your specific needs
MULTILINGUAL	Language options		English, Japanese and Spanish