

# Discover a better way to design and build with Matterport digital twins.


---

Matterport's digital twin platform helps you improve communication while saving time and reducing risk. Capture, document, and collaborate with 3D visual clarity.



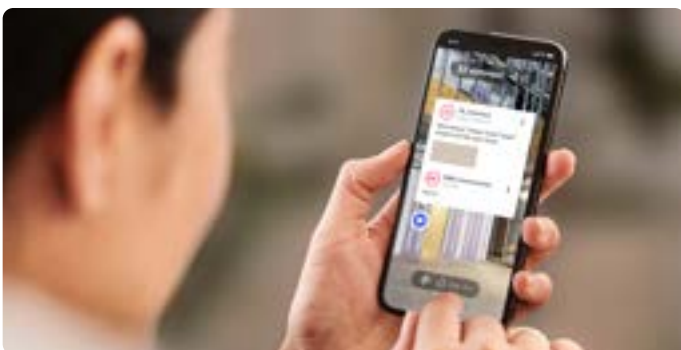
## Efficiently capture as-built conditions and document project milestones.

Use Matterport's Pro3 lidar camera to scan a job site in 1/3 of the time of traditional, survey-grade scanners, and give project teams easy access to a cloud-based, photorealistic capture of the environment. Combining 360 imagery and 3D data ensures you have every detail documented.



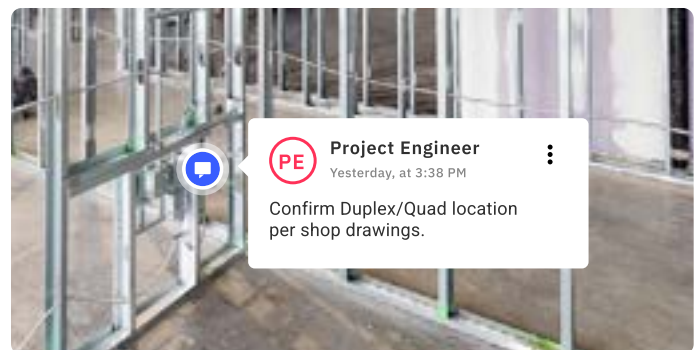
## Kickstart projects with fast, affordable 3D model creation.

Remove the need for manually measuring and creating as-built models by using Matterport to generate high-density point clouds and LOD 200 BIM Files. Export files (.E57, .XYZ, .OBJ, .RVT, .IFC, .DWG) that can be leveraged within your existing AEC software and workflows.



## Minimize site visits with 24/7 job site access from any device.

Whether collecting bids, planning a retrofit, performing inspections, or delivering a close-out package, Matterport makes it easy to securely share a digital twin with anyone, at any stage of the project.



## Collaborate using visual site context to remove the guesswork and stay on schedule.

Improve your existing QA/QC workflows and eliminate miscommunication by using Matterport digital twins to identify issues or RFIs virtually, before they impact project budgets.

Drive results with digital twins.

**50%**

reduction in time and travel costs.

**70%**

reduction in site survey costs and BIM file creation.

**75%**

decrease in site visits.

**30%**

cost and time savings with increased collaboration.

**75%**

of project issues resolved without escalation.

Trusted by industry leaders.



**Contact us to learn more.**

+1(888) 993-8990

[sales@matterport.com](mailto:sales@matterport.com)