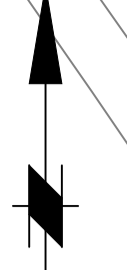
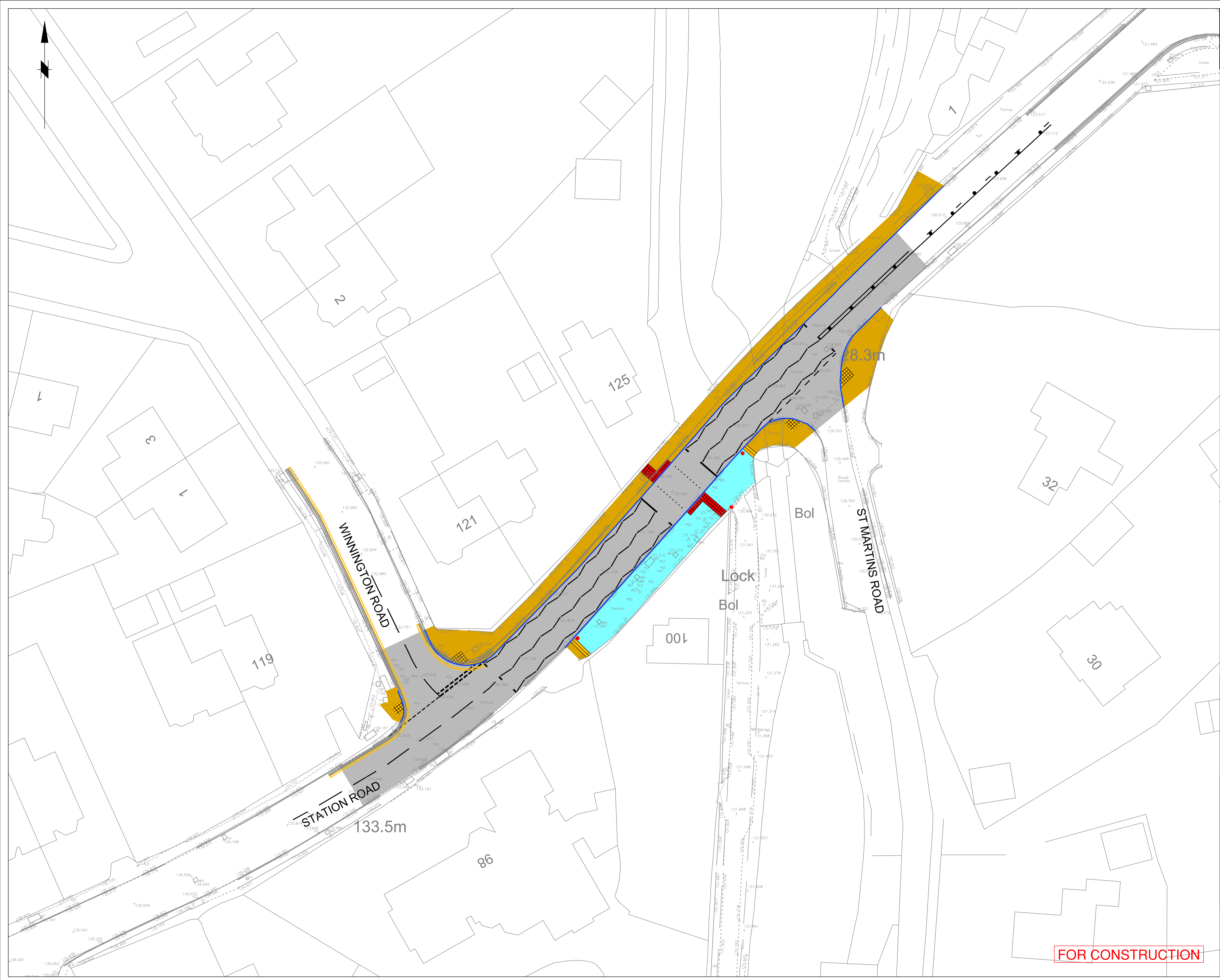



This map is reproduced from Ordnance Survey material with the permission of Ordnance Survey on behalf of the Controller of Her Majesty's Stationery Office © Crown copyright. Unauthorised reproduction infringes Crown copyright and may lead to prosecution or civil proceedings. Stockport Metropolitan Borough Council 100019571 2025

- KEY:**
- RESURFACED CARRIAGEWAY
  - RESURFACED FOOTWAY
  - NEW / RESURFACED SHARED FOOTWAY / CYCLEWAY
  - PROPOSED KERBLINE
  - CONTROLLED TACTILE PAVING (RED)
  - UNCONTROLLED TACTILE PAVING (BUFF)
  - HAZARD PAVING (BUFF)
  - Proposed bollards with Shared use sign face



Rev.	Drawn	Checked	Date	Revision Details
X	XXX	XXX	XXXXXX	XXXXXX

**AMENDMENTS**



MARK GLYNN  
DIRECTOR OF PLACE MANAGEMENT  
Job Title

**5194-8  
MARPLE LUF**

**Drawing Title**

**STATION ROAD/CANAL  
CROSSING -  
GENERAL ARRANGEMENT**

Drawn	Engineer	Checked	Approved
PWC	PWC	AV	AV
Date	Date	Date	Date
14/04/25	14/04/25	14/04/25	30/04/25
Size	Scale		
A1	1:250		

Drawing No. C/5194-8/0100/001 Revision

FOR CONSTRUCTION