This map is reproduced from Ordnance Survey material with the permission of Ordnance Survey on behalf of the Controller of Her Majesty's Stationery Office © Crown copyright.Unauthorised reproduction infringes Crown copyright and may lead to prosecution or civil proceedings. Stockport Metropolitan Borough Council AC0000804794 2025

KEY - GENERAL:

- PROPOSED CARRIAGEWAY RESURFACING
- PROPOSED TRAFFIC CALMING FEATURE
- PROPOSED KERBS
- PROPOSED EDGINGS
- PROPOSED FOOTWAY SURFACING
- PROPOSED SHARED FOOTWAY / CYCLEWAY
- PROPOSED WHITE ROAD MARKINGS
- PROPOSED YELLOW ROAD MARKINGS
- PROPOSED OR EXISTING RED TACTILE PAVING (CONTROLLED CROSSING)
- PROPOSED BUFF TACTILE PAVING (UNCONTROLLED CROSSING)
- EXISTING BUFF TACTILE PAVING (UNCONTROLLED CROSSING)
- PROPOSED CYCLE CORDUROY PAVING (SHARED USE BOUNDARY)
- PROPOSED BUS STOP PAVING
- EXISTING BUS SHELTER TO BE RELOCATED
- PROPOSED BOLLARD
- VERGE

EXTENTS OF SCHEME

WELLINGTON ROAD

WELLINGTON ROAD NORTH

BUS STOP

BUS LANE

KEEP CLEAR

EXISTING BUS STOP TO BE UPGRADED

BUS LANE TO BE EXTENDED TO WITHIN 50m OF THE JUNCTION

PROPOSED VEHICLE DROPPED CROSSING

VIEWPORT A

VIEWPORT B

VIEWPORT A

VIEWPORT B

Filling Station

Chy

Electricity Sub Station

El Sub Sta

WEYBROOK ROAD

PROPOSED RAISED TABLE

EXISTING TOUCAN CROSSING AND SHARED FACILITIES

EXISTING BUS STOP TO BE UPGRADED, EXISTING SHELTER TO BE RELOCATED

SHARED USE TRACK TO BE WIDENED TO 3.5m

EXISTING VERGE TO BE EXTENDED

CONTINUED ON SHEET 2

CONTINUED ON SHEET 2

472

470

FOR INFORMATION

Rev.	Drawn	Checked	Date	Revision Details

AMENDMENTS

STOCKPORT METROPOLITAN BOROUGH COUNCIL
HIGHWAYS AND TRANSPORTATION
STOPFORD HOUSE
STOCKPORT SK1 3XE
TEL 0161 474

MARK GLYNN
DIRECTOR OF PLACE MANAGEMENT

Job Title

A6 CORRIDOR
(IN STOCKPORT)
IMPROVING JOURNEYS

Drawing Title

A6 McVITTIES
TO BUCKINGHAM ROAD
FEASIBILITY
GENERAL ARRANGEMENT
SHEET 1 OF 3

Drawn	Engineer	Checked	Approved
DN	SK	JG	NW
Date 12/08/25	Date 12/08/25	Date 12/08/25	Date 12/08/25

Size A1 | Scale 1:250

Drawing No. F-5223-A6BR-102-001 | Revision –

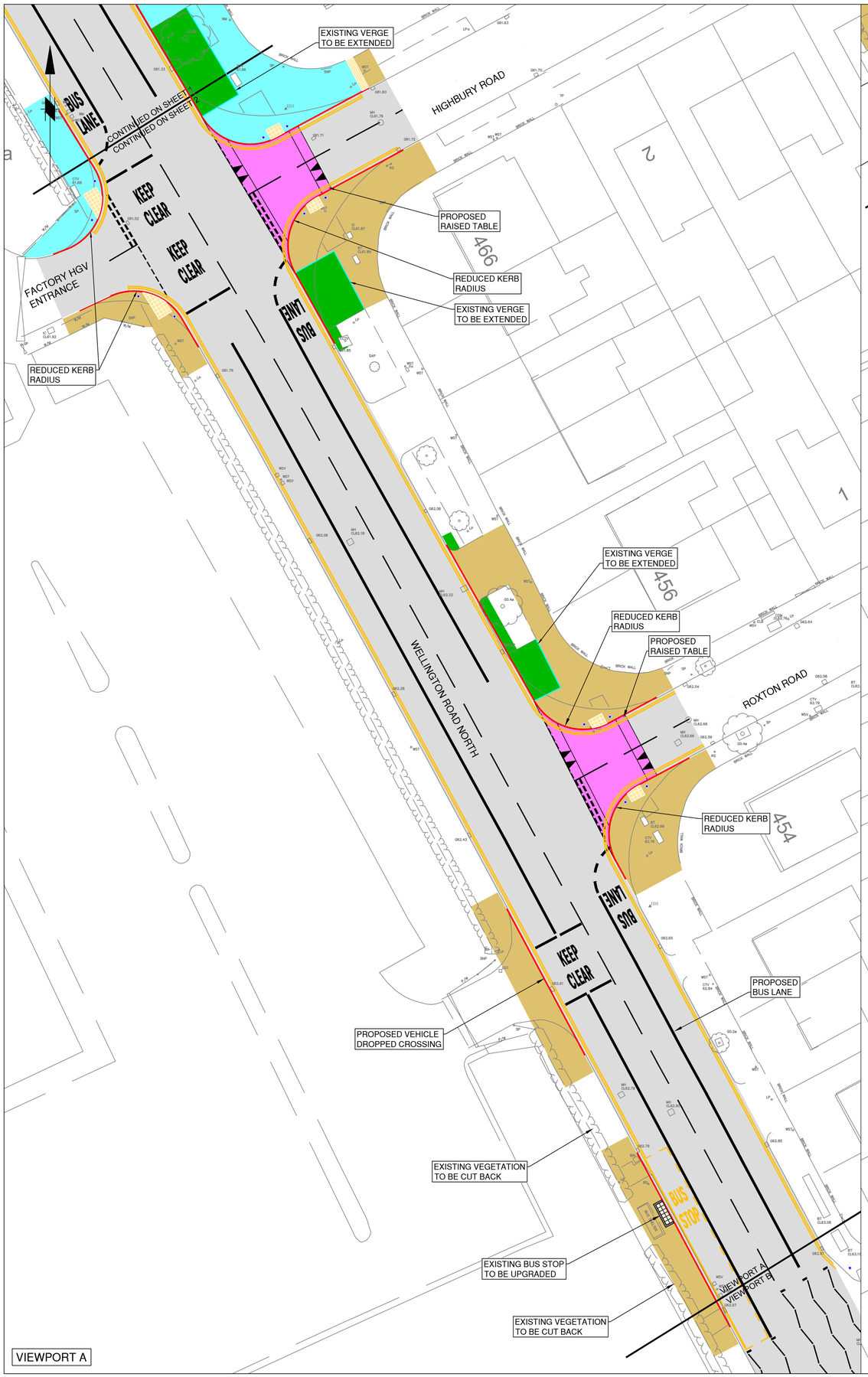

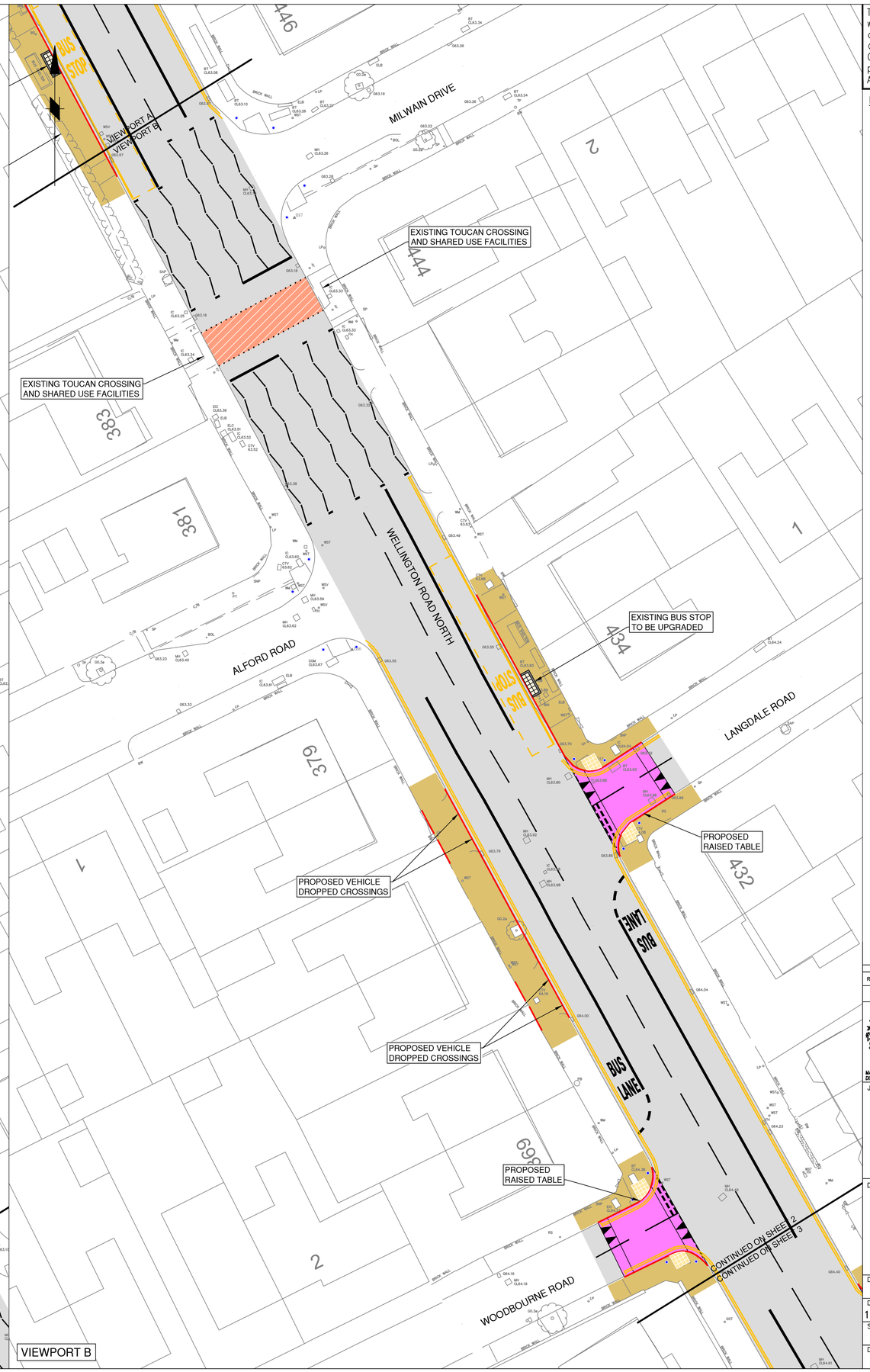

VIEWPORT A

VIEWPORT B

This map is reproduced from Ordnance Survey material with the permission of Ordnance Survey on behalf of the Controller of Her Majesty's Stationery Office © Crown copyright.Unauthorised reproduction infringes Crown copyright and may lead to prosecution or civil proceedings. Stockport Metropolitan Borough Council AC00008047 94 2025

KEY - GENERAL:

- PROPOSED CARRIAGEWAY RESURFACING
- PROPOSED TRAFFIC CALMING FEATURE
- PROPOSED KERBS
- PROPOSED EDGINGS
- PROPOSED FOOTWAY SURFACING
- PROPOSED SHARED FOOTWAY / CYCLEWAY
- PROPOSED WHITE ROAD MARKINGS
- PROPOSED YELLOW ROAD MARKINGS
- PROPOSED OR EXISTING RED TACTILE PAVING (CONTROLLED CROSSING)
- PROPOSED BUFF TACTILE PAVING (UNCONTROLLED CROSSING)
- EXISTING BUFF TACTILE PAVING (UNCONTROLLED CROSSING)
- PROPOSED CYCLE CORDUROY PAVING (SHARED USE BOUNDARY)
- PROPOSED BUS STOP PAVING
- EXISTING BUS SHELTER TO BE RELOCATED
- PROPOSED BOLLARD
- VERGE

FOR INFORMATION

Rev.	Drawn	Checked	Date	Revision Details

AMENDMENTS

STOCKPORT
METROPOLITAN BOROUGH COUNCIL
HIGHWAYS AND TRANSPORTATION
STOPFORD HOUSE
STOCKPORT SK1 3XE
TEL 0161 474

MARK GLYNN
DIRECTOR OF PLACE MANAGEMENT

Job Title

A6 CORRIDOR (IN STOCKPORT) IMPROVING JOURNEYS

Drawing Title

A6 McVITTIES TO BUCKINGHAM ROAD FEASIBILITY GENERAL ARRANGEMENT SHEET 2 OF 3

Drawn	Engineer	Checked	Approved
DN	SK	JG	NW
Date	Date	Date	Date
12/08/25	12/08/25	12/08/25	12/08/25
Size	Scale		
A1	1:250		
Drawing No.			Revision
F-5223-A6BR-102-002			–

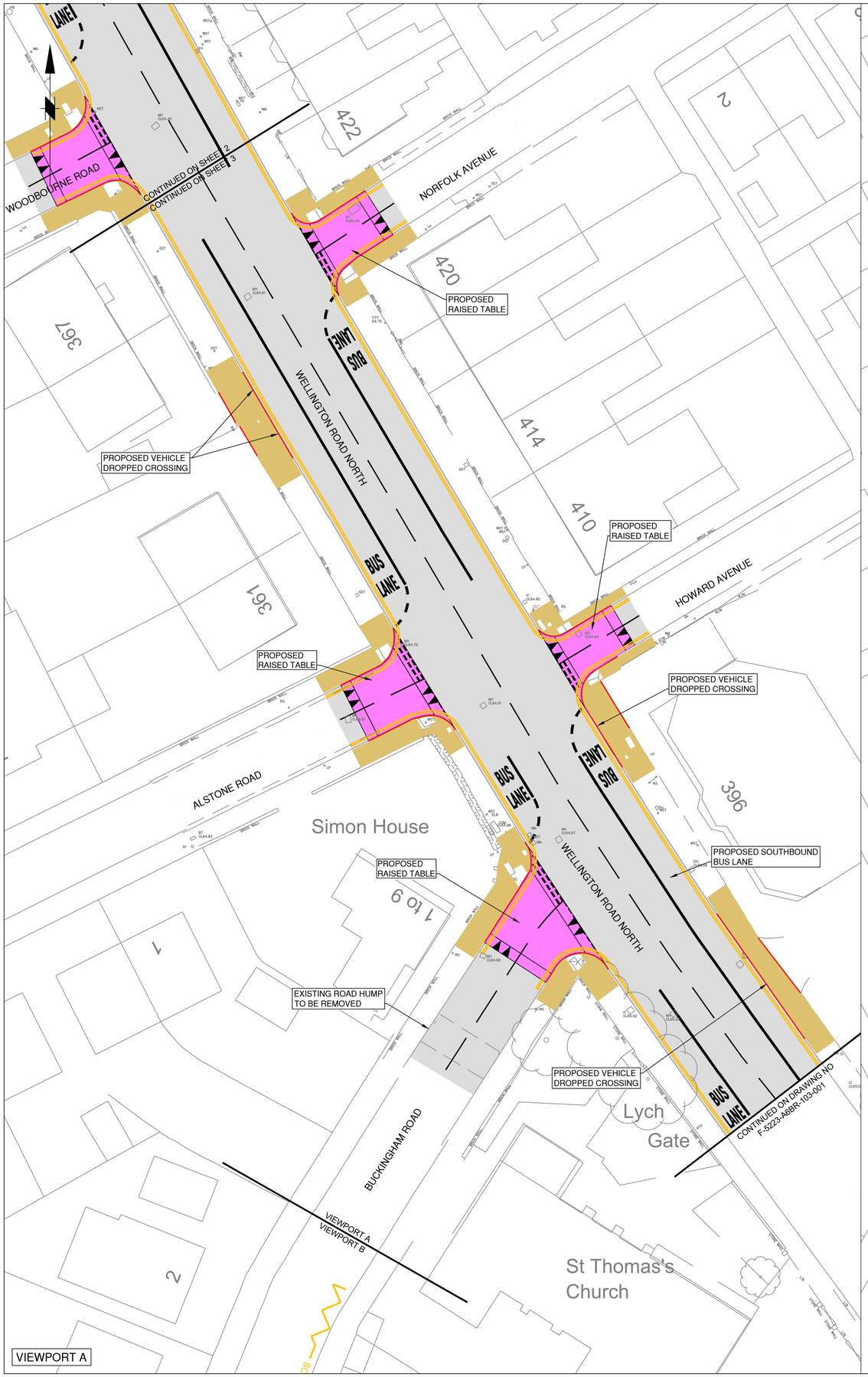

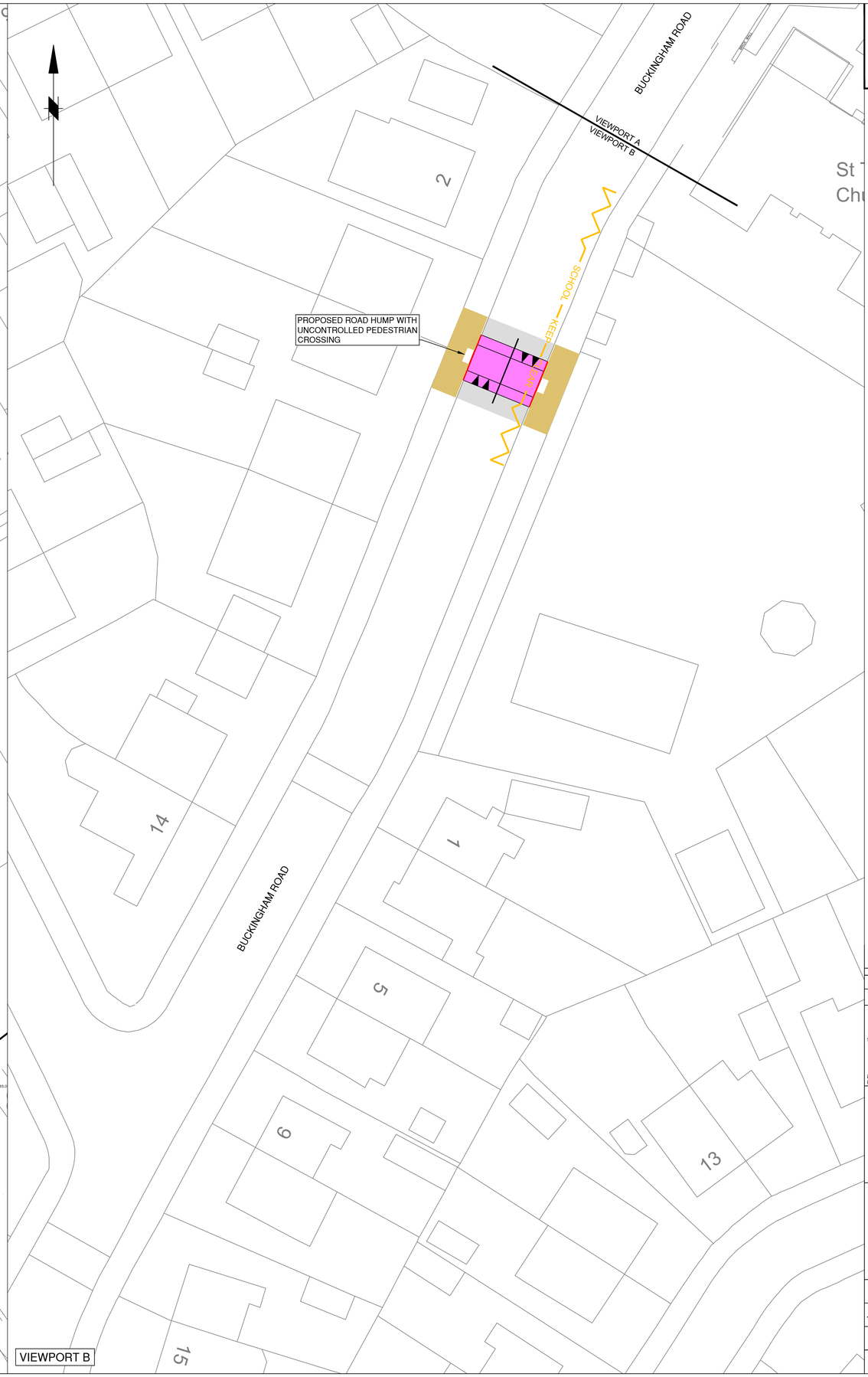

This map is reproduced from Ordnance Survey material with the permission of Ordnance Survey on behalf of the Controller of Her Majesty's Stationery Office © Crown copyright.Unauthorised reproduction infringes Crown copyright and may lead to prosecution or civil proceedings. Stockport Metropolitan Borough Council AC00000804794 2025

KEY - GENERAL:

- PROPOSED CARRIAGEWAY RESURFACING
- PROPOSED TRAFFIC CALMING FEATURE
- PROPOSED KERBS
- PROPOSED EDGINGS
- PROPOSED FOOTWAY SURFACING
- PROPOSED SHARED FOOTWAY / CYCLEWAY
- PROPOSED WHITE ROAD MARKINGS
- PROPOSED YELLOW ROAD MARKINGS
- PROPOSED OR EXISTING RED TACTILE PAVING (CONTROLLED CROSSING)
- PROPOSED BUFF TACTILE PAVING (UNCONTROLLED CROSSING)
- EXISTING BUFF TACTILE PAVING (UNCONTROLLED CROSSING)
- PROPOSED CYCLE CORDUROY PAVING (SHARED USE BOUNDARY)
- PROPOSED BUS STOP PAVING
- EXISTING BUS SHELTER TO BE RELOCATED
- PROPOSED BOLLARD
- VERGE

FOR INFORMATION

Rev.	Drawn	Checked	Date	Revision Details
–	–	–	–	–

AMENDMENTS

STOCKPORT METROPOLITAN BOROUGH COUNCIL
HIGHWAYS AND TRANSPORTATION
STOPFORD HOUSE
STOCKPORT SK1 3XE
TEL 0161 474
MARK GLYNN
DIRECTOR OF PLACE MANAGEMENT

Job TITle

A6 CORRIDOR
(IN STOCKPORT)
IMPROVING JOURNEYS

Drawing Title

A6 McVITTIES
TO BUCKINGHAM ROAD
FEASIBILITY
GENERAL ARRANGEMENT
SHEET 3 OF 3

Drawn	Engineer	Checked	Approved
DN	SK	JG	NW
Date	Date	Date	Date
12/08/25	12/08/25	12/08/25	12/08/25
Size	Scale		
A1	1:250		
Drawing No.			Revision
F-5223-A6BR-102-003			–

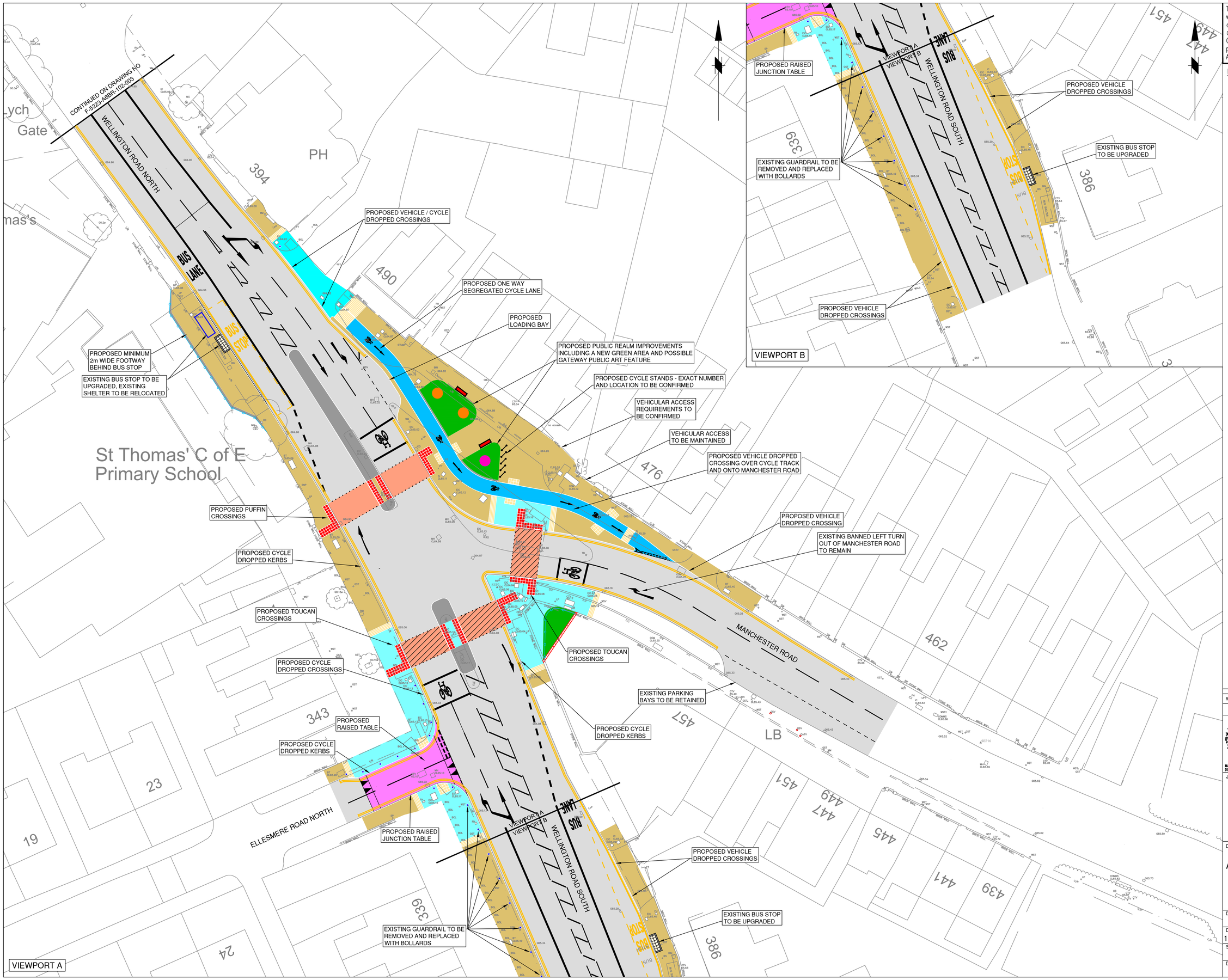

This map is reproduced from Ordnance Survey material with the permission of Ordnance Survey on behalf of the Controller of Her Majesty's Stationery Office © Crown copyright.Unauthorised reproduction infringes Crown copyright and may lead to prosecution or civil proceedings. Stockport Metropolitan Borough Council AC0000804794 2025

KEY - GENERAL:

- PROPOSED CARRIAGEWAY RESURFACING
- PROPOSED PEDESTRIAN SIGNALISED CROSSING
- PROPOSED TRAFFIC CALMING FEATURE
- PROPOSED KERBS
- PROPOSED EDGINGS
- PROPOSED FOOTWAY SURFACING
- PROPOSED SHARED FOOTWAY / CYCLEWAY
- PROPOSED SEGREGATED CYCLEWAY
- PROPOSED WHITE ROAD MARKINGS
- PROPOSED YELLOW ROAD MARKINGS
- PROPOSED OR EXISTING RED TACTILE PAVING (CONTROLLED CROSSING)
- PROPOSED BUFF TACTILE PAVING (UNCONTROLLED CROSSING)
- EXISTING BUFF TACTILE PAVING (UNCONTROLLED CROSSING)
- PROPOSED CYCLE CORDUROY PAVING (SHARED USE BOUNDARY)
- PROPOSED BUS STOP PAVING
- EXISTING BUS SHELTER TO BE RELOCATED
- PROPOSED BOLLARD
- PROPOSED CYCLE STANDS
- PROPOSED BENCH
- VERGE
- PROPOSED FENCE
- PROPOSED LOW LEVEL WALL
- PROPOSED TREE
- PROPOSED PUBLIC ART FEATURE

FOR INFORMATION

Rev.	Drawn	Checked	Date	Revision Details
-	-	-	-	-

AMENDMENTS

STOCKPORT METROPOLITAN BOROUGH COUNCIL
HIGHWAYS AND TRANSPORTATION
STOPFORD HOUSE
STOCKPORT SK1 3XE
TEL 0161 474

MARK GLYNN
DIRECTOR OF PLACE MANAGEMENT

Job Title

A6 CORRIDOR (IN STOCKPORT) IMPROVING JOURNEYS

Drawing Title

A6 MANCHESTER RD JUNCTION FEASIBILITY GENERAL ARRANGEMENT

Drawn	Engineer	Checked	Approved
DN	SK	JG	NW
Date	Date	Date	Date
12/08/25	12/08/25	12/08/25	12/08/25
Size	Scale		
A1	1:250		
Drawing No.			Revision
F-5223-A6BR-103-001			–

This map is reproduced from Ordnance Survey material with the permission of Ordnance Survey on behalf of the Controller of Her Majesty's Stationery Office © Crown copyright.Unauthorised reproduction infringes Crown copyright and may lead to prosecution or civil proceedings. Stockport Metropolitan Borough Council AC00008047 94 2025

KEY - GENERAL:

- PROPOSED CARRIAGEWAY RESURFACING
- PROPOSED PEDESTRIAN & CYCLE TOUCAN CROSSING
- PROPOSED TRAFFIC CALMING FEATURE
- PROPOSED KERBS
- PROPOSED EDGINGS
- PROPOSED FOOTWAY SURFACING
- PROPOSED SHARED FOOTWAY / CYCLEWAY
- PROPOSED WHITE ROAD MARKINGS
- PROPOSED YELLOW ROAD MARKINGS
- PROPOSED OR EXISTING RED TACTILE PAVING (CONTROLLED CROSSING)
- PROPOSED BUFF TACTILE PAVING (UNCONTROLLED CROSSING)
- PROPOSED CYCLE CORDUROY PAVING (SHARED USE BOUNDARY)
- PROPOSED BUS STOP PAVING
- EXISTING BUS STOP TO BE RELOCATED
- PROPOSED BOLLARD
- VERGE

NEW APPROVED HIGHWAY SCHEME (CRSTS S4A)

EXISTING BUS STOP TO BE UPGRADED

PROPOSED VEHICLE DROPPED CROSSING

PROPOSED RAISED JUNCTION TABLE BY AGREEMENT WITH PRIVATE STREET OWNERS

VIEWPORT A
VIEWPORT B

PROPOSED VEHICLE DROPPED CROSSING

PROPOSED RAISED JUNCTION TABLE BY AGREEMENT WITH PRIVATE STREET OWNERS

KERB TO BE MOVED TO ALLOW FOR 2m PARKING BAY AND 2m FOOTWAY

PROPOSED BOLLARD TO PROTECT FOOTWAY AREA

EXISTING VEGETATION TO BE CUT BACK

EXISTING BUS STOP TO BE UPGRADED

CONTINUED ON SHEET 1
CONTINUED ON SHEET 2

VIEWPORT A

VIEWPORT B

FOR INFORMATION

Rev.	Drawn	Checked	Date	Revision Details

AMENDMENTS

STOCKPORT METROPOLITAN BOROUGH COUNCIL
HIGHWAYS AND TRANSPORTATION
STOPFORD HOUSE
STOCKPORT SK1 3XE
TEL 0161 474
MARK GLYNN
DIRECTOR OF PLACE MANAGEMENT

Job Title

A6 CORRIDOR (IN STOCKPORT) IMPROVING JOURNEYS

Drawing Title

A6 BROOK RD TO DINGLE HEAD GENERAL ARRANGEMENT SHEET 1 OF 3

Drawn	Engineer	Checked	Approved
DN	SK	JG	NW
Date 12/08/25	Date 12/08/25	Date 12/08/25	Date 12/08/25

Size A1 | Scale 1:250

Drawing No. F/5223-104/0100-001 | Revision

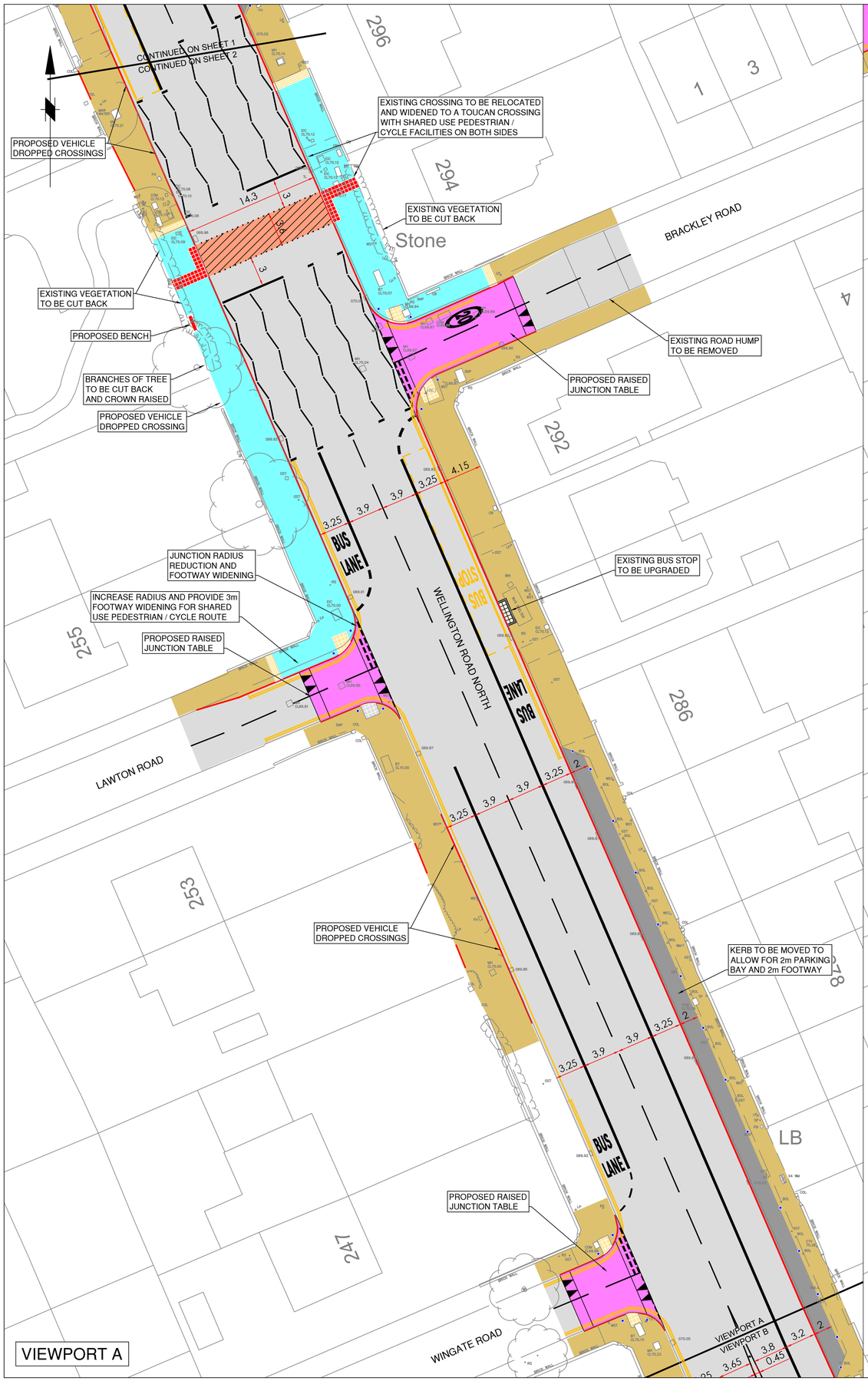



This map is reproduced from Ordnance Survey material with the permission of Ordnance Survey on behalf of the Controller of Her Majesty's Stationery Office © Crown copyright.Unauthorised reproduction infringes Crown copyright and may lead to prosecution or civil proceedings. Stockport Metropolitan Borough Council AC0000804794 2024

KEY - GENERAL:

- PROPOSED CARRIAGEWAY RESURFACING
- PROPOSED PEDESTRIAN & CYCLE TOUCAN CROSSING
- PROPOSED TRAFFIC CALMING FEATURE
- PROPOSED KERBS
- PROPOSED EDGINGS
- PROPOSED FOOTWAY SURFACING
- PROPOSED SHARED FOOTWAY / CYCLEWAY
- PROPOSED WHITE ROAD MARKINGS
- PROPOSED YELLOW ROAD MARKINGS
- PROPOSED OR EXISTING RED TACTILE PAVING (CONTROLLED CROSSING)
- PROPOSED BUFF TACTILE PAVING (UNCONTROLLED CROSSING)
- PROPOSED CYCLE CORDUROY PAVING (SHARED USE BOUNDARY)
- PROPOSED BUS STOP PAVING
- EXISTING BUS STOP TO BE RELOCATED
- PROPOSED BOLLARD
- VERGE

FOR INFORMATION

Rev.	Drawn	Checked	Date	Revision Details

AMENDMENTS

STOCKPORT
METROPOLITAN BOROUGH COUNCIL
HIGHWAYS AND TRANSPORTATION
STOPFORD HOUSE
STOCKPORT SK1 3XE
TEL 0161 474

MARK GLYNN
DIRECTOR OF PLACE MANAGEMENT

Job Title

A6 CORRIDOR
(IN STOCKPORT)
IMPROVING JOURNEYS

Drawing Title

A6 BROOK RD
TO DINGLE HEAD
GENERAL ARRANGEMENT
SHEET 2 OF 3

Drawn	Engineer	Checked	Approved
DN	SK	JG	NW
Date 12/08/25	Date 12/08/25	Date 12/08/25	Date 12/08/25
Size A1	Scale 1:250		

Drawing No. F-5223-A6BR-104-002 Revision

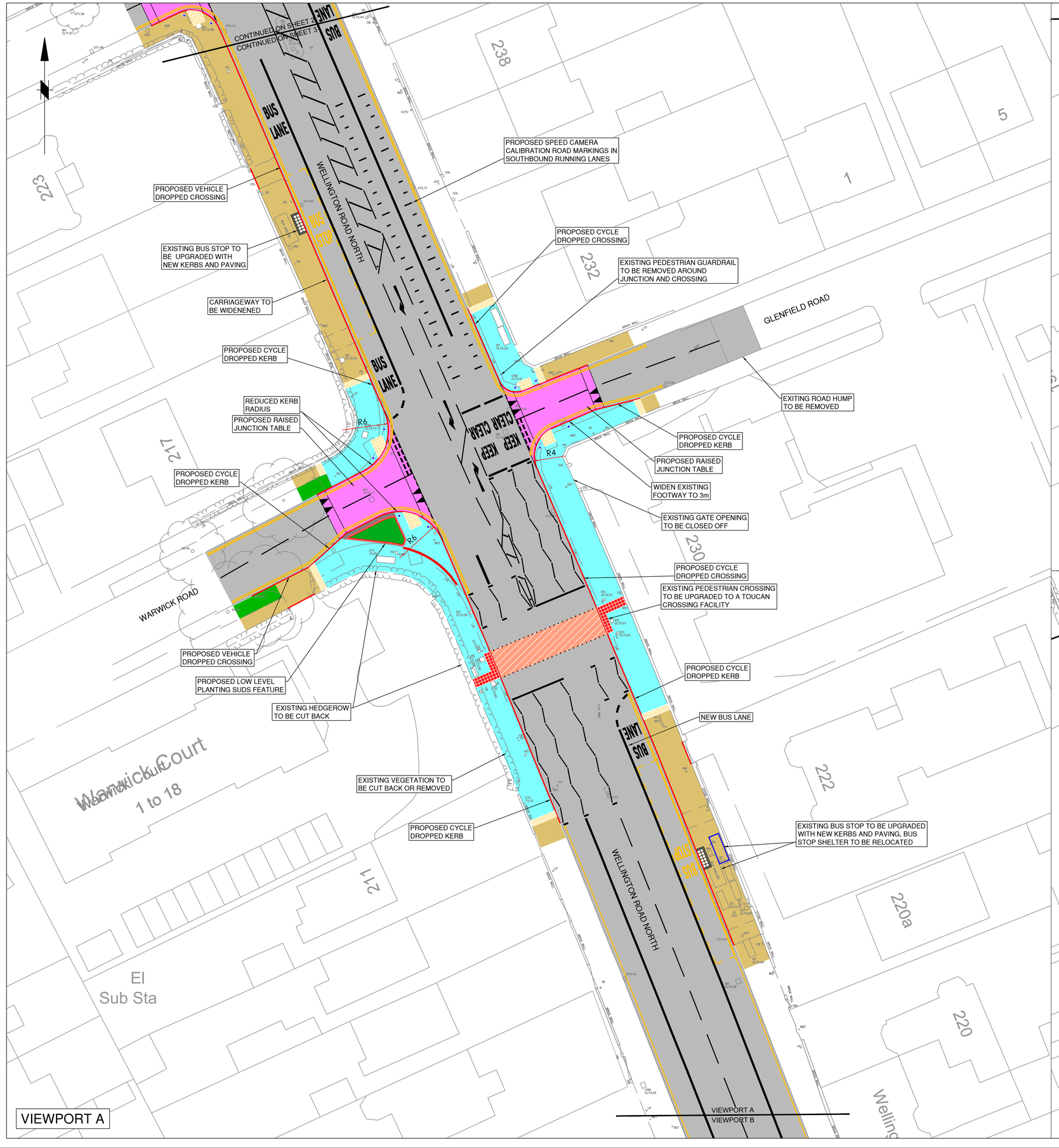

This map is reproduced from Ordnance Survey material with the permission of Ordnance Survey on behalf of the Controller of Her Majesty's Stationery Office © Crown copyright.Unauthorised reproduction infringes Crown copyright and may lead to prosecution or civil proceedings. Stockport Metropolitan Borough Council AC00008804794 2025

KEY - GENERAL:

- PROPOSED CARRIAGEWAY RESURFACING
- PROPOSED PEDESTRIAN & CYCLE TOUCAN CROSSING
- PROPOSED TRAFFIC CALMING FEATURE
- PROPOSED KERBS
- PROPOSED EDGINGS
- PROPOSED FOOTWAY SURFACING
- PROPOSED SHARED FOOTWAY / CYCLEWAY
- PROPOSED WHITE ROAD MARKINGS
- PROPOSED YELLOW ROAD MARKINGS
- PROPOSED OR EXISTING RED TACTILE PAVING (CONTROLLED CROSSING)
- PROPOSED BUFF TACTILE PAVING (UNCONTROLLED CROSSING)
- PROPOSED CYCLE CORDUROY PAVING (SHARED USE BOUNDARY)
- PROPOSED BUS STOP PAVING
- EXISTING BUS STOP TO BE RELOCATED
- PROPOSED BOLLARD
- VERGE

FOR INFORMATION

Rev.	Drawn	Checked	Date	Revision Details

AMENDMENTS

STOCKPORT METROPOLITAN BOROUGH COUNCIL
HIGHWAYS AND TRANSPORTATION
STOPFORD HOUSE
STOCKPORT SK1 3XE
TEL 0161 474
MARK GLYNN
DIRECTOR OF PLACE MANAGEMENT

Job Title

A6 CORRIDOR
(IN STOCKPORT)
IMPROVING JOURNEYS

Drawing Title

A6 BROOK RD
TO DINGLE HEAD
GENERAL ARRANGEMENT
SHEET 3 OF 3

Drawn	Engineer	Checked	Approved
DN	SK	JG	NW
Date	Date	Date	Date
12/08/25	12/08/25	12/08/25	12/08/25

Size	Scale
A1	1:250

Drawing No. F-5223-A6BR-104-003 Revision

This map is reproduced from Ordnance Survey material with the permission of Ordnance Survey on behalf of the Controller of Her Majesty's Stationery Office © Crown copyright.Unauthorised reproduction infringes Crown copyright and may lead to prosecution or civil proceedings. Stockport Metropolitan Borough Council AC0000804794 2025

KEY - GENERAL:

- PROPOSED CARRIAGEWAY RESURFACING
- PROPOSED PEDESTRIAN SIGNALISED CROSSING
- PROPOSED TRAFFIC CALMING FEATURE
- PROPOSED KERBS
- PROPOSED FOOTWAY SURFACING
- PROPOSED SHARED FOOTWAY / CYCLEWAY
- PROPOSED WHITE ROAD MARKINGS
- PROPOSED YELLOW ROAD MARKINGS
- PROPOSED OR EXISTING RED TACTILE PAVING (CONTROLLED CROSSING)
- PROPOSED BUFF TACTILE PAVING (UNCONTROLLED CROSSING)
- EXISTING BUFF TACTILE PAVING (UNCONTROLLED CROSSING)
- PROPOSED CYCLE CORDUROY PAVING (SHARED USE BOUNDARY)
- PROPOSED BUS STOP PAVING
- PROPOSED BOLLARD

VIEWPORT A

VIEWPORT B

CONTINUED ON DRAWING NO F-5223-A6BR-104-003

NEW BUS LANE

CROSSING KERBS TO BE FLUSH

KERBS ALIGNMENT TO REMAIN TO ALLOW ACCESS FOR TANKER

EXISTING VEGETATION TO BE CUT BACK

REDUCED KERB RADIUS

NEW BUS LANE

PROPOSED VEHICLE DROPPED CROSSING

EXISTING BUS STOP TO BE UPGRADED

PROPOSED CYCLE DROPPED KERBS

CARRIAGEWAY TO BE WIDENENED

PROPOSED BENCH

JUNCTION RADIUS REDUCTION

PROPOSED CYCLE DROPPED KERBS

HALF WIDTH ADVANCED STOP LINE TO ALLOW CLEARANCE FOR LEFT TURNING BUSES INTO HEATON ROAD FROM THE A6

PROPOSED TOUCAN CROSSING FACILITIES

PROPOSED CYCLE STAND AREA

PROPOSED VEHICLE DROPPED CROSSING

PROPOSED CYCLE DROPPED KERBS

WIDEN EXISTING FOOTWAY INTO THE CARRIAGEWAY TO PROVIDE A MINIMUM 2m FOOTWAY

LEFT TURN ONLY, ACCEPT FOR BUSES, HACKNEY CARRIAGE TAXIS AND CYCLISTS

PROPOSED CYCLE DROPPED KERBS

PROPOSED TOUCAN CROSSING FACILITY

PROPOSED UNCONTROLLED CROSSING FACILITY AT VEHICLE EXIT

PROPOSED BENCH

PROPOSED CYCLE DROPPED KERBS

NEW BUS LANE

PROPOSED VEHICLE DROPPED CROSSING

EXISTING BUS STOP TO BE UPGRADED

2m WIDTH VEHICLE PARKING BAY TO BE MAINTAINED

WIDEN EXISTING FOOTWAY INTO THE CARRIAGEWAY TO PROVIDE A MINIMUM 2m FOOTWAY

PROPOSED RAISED JUNCTION TABLE

TIE INTO EXISTING ROAD MARKINGS

FOR INFORMATION

Rev.	Drawn	Checked	Date	Revision Details

AMENDMENTS

STOCKPORT METROPOLITAN BOROUGH COUNCIL
HIGHWAYS AND TRANSPORTATION
STOPFORD HOUSE
STOCKPORT SK1 3XE
TEL 0161 474

MARK GLYNN
DIRECTOR OF PLACE MANAGEMENT

Job Title

A6 CORRIDOR (IN STOCKPORT) IMPROVING JOURNEYS

Drawing Title

A6 DINGLE HEAD TO SPATHFIELD RD GENERAL ARRANGEMENT

Drawn	Engineer	Checked	Approved
DN	SK	JG	NW
Date	Date	Date	Date
12/08/25	12/08/25	12/08/25	12/08/25

Size A1 | Scale 1:250

Drawing No. F-5223-A6BR-105-001 | Revision –