


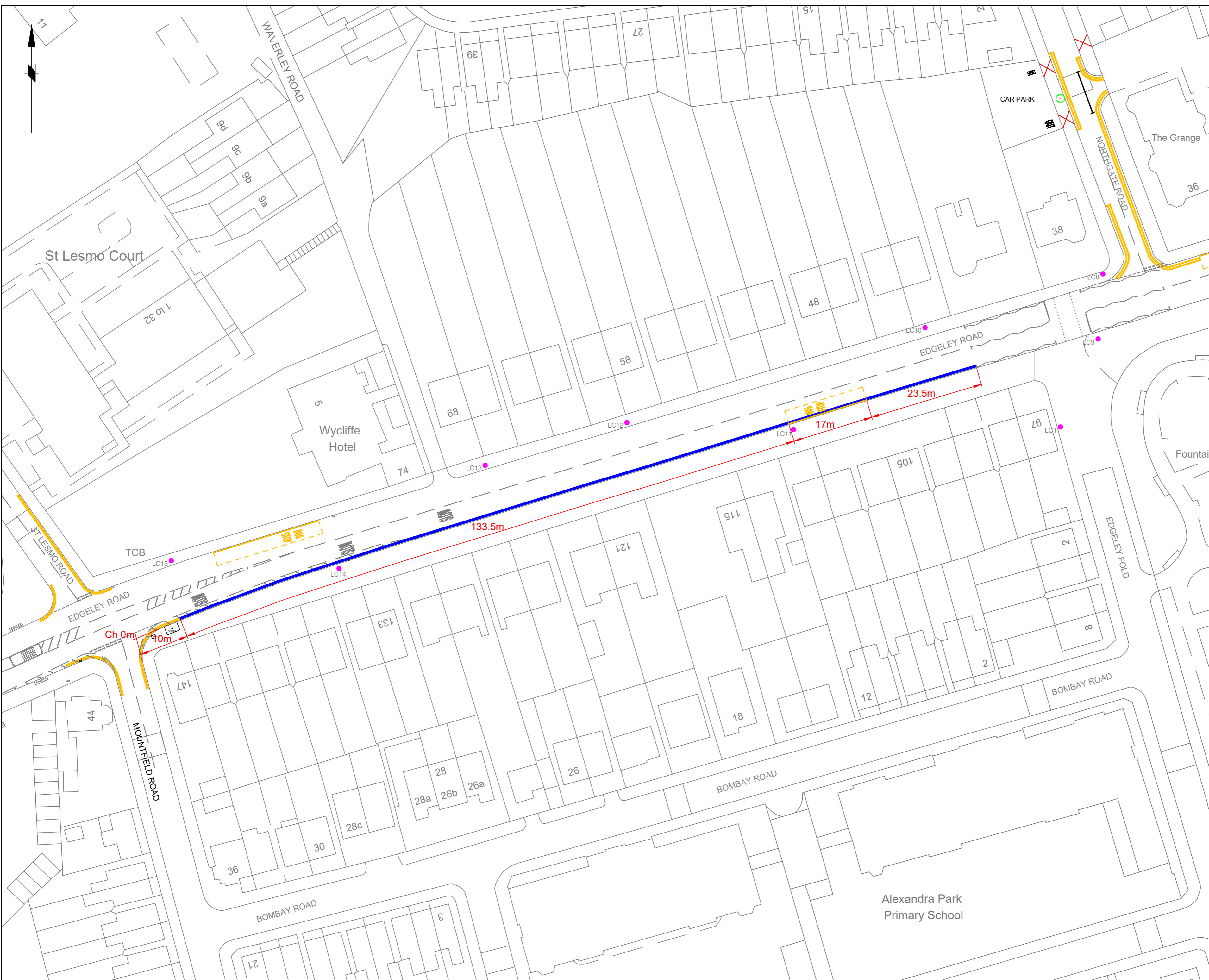


This map is reproduced from Ordnance Survey material with the permission of Ordnance Survey on behalf of the Controller of Her Majesty's Stationery Office © Crown copyright. Unauthorised reproduction infringes Crown copyright and may lead to prosecution or civil proceedings. Stockport Metropolitan Borough Council AC0000804794 2026

**KEY**

- EXISTING**
-  'No Waiting at Any Time' (Double Yellow Lines)
  -  Bus Stop Clearway to Diag 1025.1
- PROPOSED**
-  'No Waiting at Any Time' (Double Yellow Lines)



Rev.	Drawn	Checked	Date	Revision Details
AMENDMENTS				
 <b>STOCKPORT</b> METROPOLITAN BOROUGH COUNCIL <small>HIGHWAYS AND TRANSPORTATION STOCKPORT HOUSE STOCKPORT SK1 3TT</small>				
<small>MARK GLYNN          DIRECTOR OF PLACE MANAGEMENT</small> Job Title				
<b>EDGELEY ROAD          EDGELEY          STOCKPORT</b>				
Drawing Title <p style="text-align: center;"><b>PROPOSED          'NO WAITING AT ANY TIME'          PARKING RESTRICTIONS</b></p>				
Drawn	CP	Engineer	GOC	Checked
Date	23/06/2026	Date	23/06/2026	Date
Size	A2		Scale	1:500
Drawing No.	NM8 - 5336 - 01			Revision