

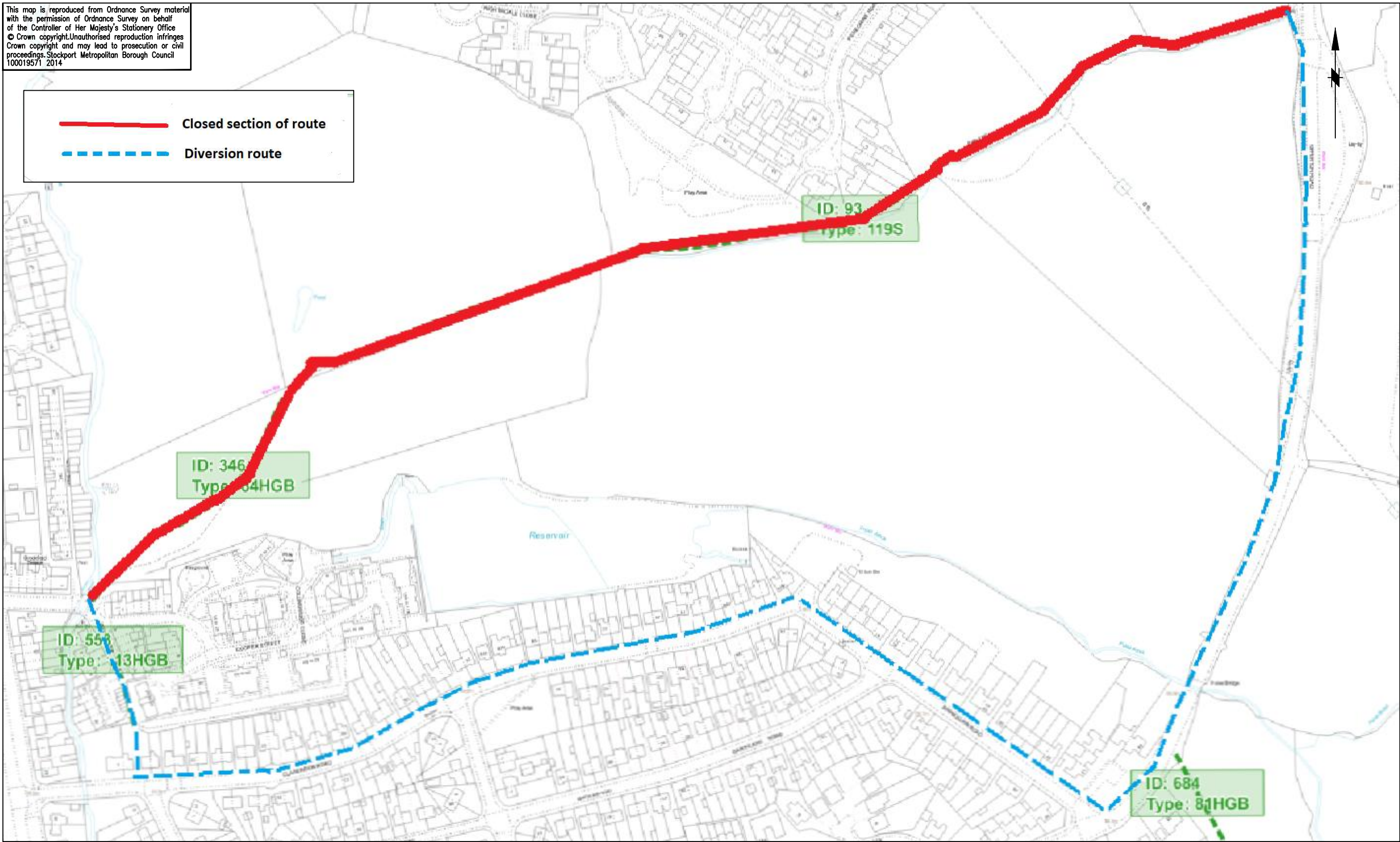


This map is reproduced from Ordnance Survey material with the permission of Ordnance Survey on behalf of the Controller of Her Majesty's Stationery Office © Crown copyright. Unauthorised reproduction infringes Crown copyright and may lead to prosecution or civil proceedings. Stockport Metropolitan Borough Council 100019571 2014

 **Closed section of route**
 **Diversion route**



SCG JOB No.



STOCKPORT
METROPOLITAN BOROUGH COUNCIL

STOPFORD HOUSE
STOCKPORT SK1 3XE

AMENDMENTS

DRAWN	CHECKED	DATE	No	AMENDMENT

JOB TITLE

Balfour Beatty footpath closure 6

DRAWING TITLE

Filename

Drawn	Engineer	Checked	Approved
NMR			
Date	Date	Date	Date
13/5/2019			

Scale