


This map is reproduced from Ordnance Survey material with the permission of Ordnance Survey on behalf of the Controller of Her Majesty's Stationery Office © Crown copyright. Unauthorised reproduction infringes Crown copyright and may lead to prosecution or civil proceedings. Stockport Metropolitan Borough Council AC0000804794 2026

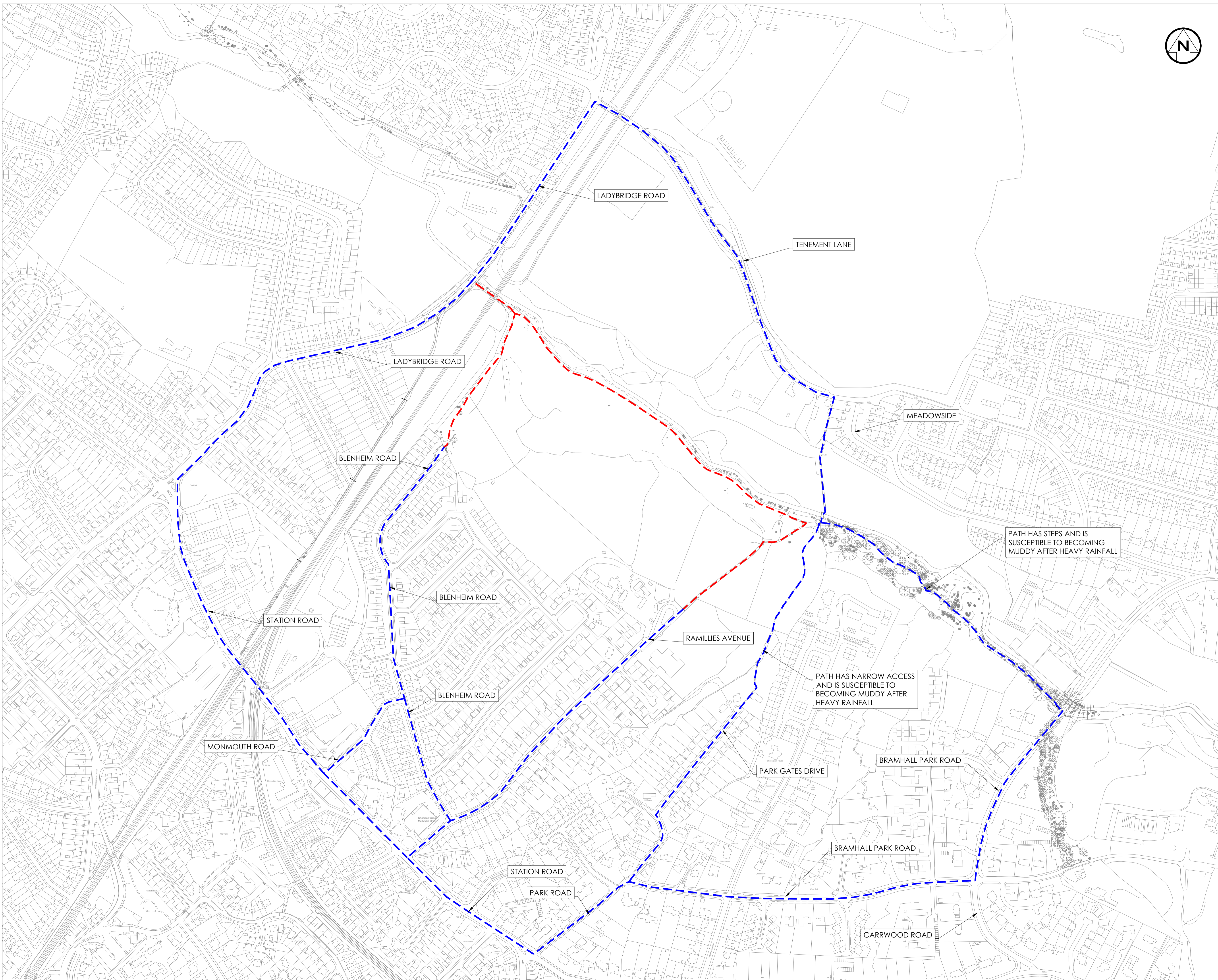


NOTES - GENERAL:

1) THIS DRAWING IS TO BE READ IN COLOUR.


KEY - GENERAL ARRANGEMENT OVERVIEW

- CLOSED FOOTPATH
- DIVERSION ROUTE
- DIVERSION ROUTE DIRECTION
- ▼ LOCATION MARKER



C	ALP	TP	10/03/26	PARK GATES DRIVE ROUTE ADDED
B	ALP	TP	19/02/26	Updated diversion route
Rev.	Drawn	Checked	Date	Revision Details

AMENDMENTS



MARK GLYNN
DIRECTOR OF PLACE MANAGEMENT
Job Title

ATF - LADYBROOK VALLEY

Drawing Title
LADYBROOK VALLEY DIVERSION ROUTE OVERVIEW

Drawn	Engineer	Checked	Approved
ALP	TP	TP	DJL
Date	Date	Date	Date
06/10/25	06/10/25	06/10/25	06/10/25
Size	Scale		
A1	1:2000		
Drawing No.	C_0274B1_SK03_01		Revision
			C