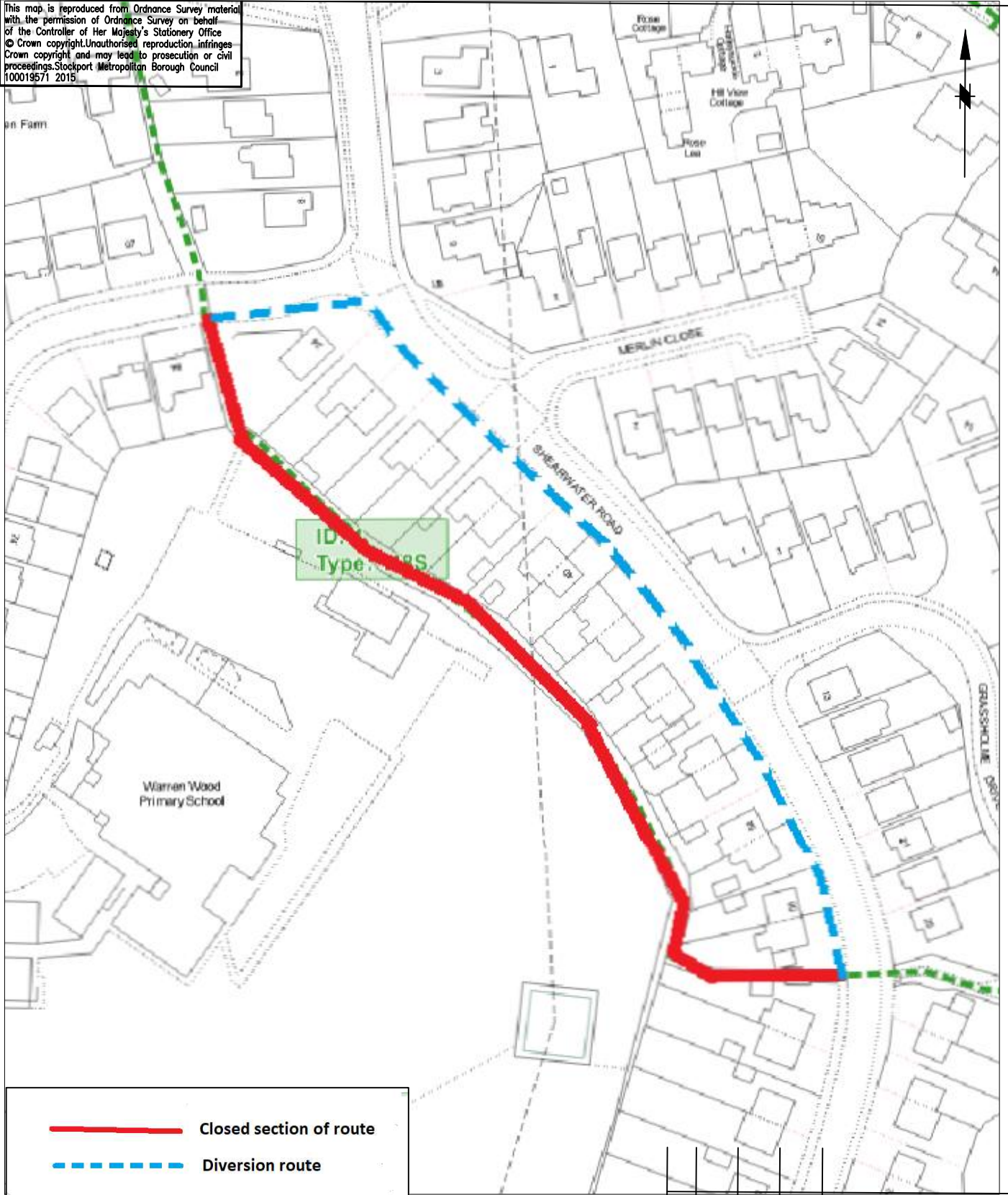




This map is reproduced from Ordnance Survey material with the permission of Ordnance Survey on behalf of the Controller of Her Majesty's Stationery Office. © Crown copyright. Unauthorised reproduction infringes Crown copyright and may lead to prosecution or civil proceedings. Stockport Metropolitan Borough Council 100019571 2015



 Closed section of route
 Diversion route

Rev.	Drawn	Checked	Date	Revision Details



STOCKPORT
 METROPOLITAN BOROUGH COUNCIL
 HIGHWAYS AND TRANSPORTATION
 STOPFORD HOUSE
 STOCKPORT SK1 3XE
 Tel: 0161 474 474
 FAX: 0161 474 474

CAROLINE SIMPSON
 CORPORATE DIRECTOR
 PLACE

DRAWN NMR	ENGINEER	CHECKED	APPROVED GOC
--------------	----------	---------	-----------------

DATE 13/5/2019	DATE	DATE	DATE
-------------------	------	------	------

SCALE	SCG No.
-------	---------

DRAWING NUMBER	Revision
----------------	----------

JOB TITLE
Balfour Beatty footpath closure 4

DRAWING TITLE
118 S closure and diversion