


A QUICK GUIDE TO ROAD SIGNS IN FRANCE



D 906



ENTERING A TOWN/CITY
50km/hr speed limit unless otherwise stated



150 m
GIVE WAY



STOP




NO ACCESS TO VEHICLES




NO ENTRY



JUNCTION AHEAD
You have priority




PRIORITY ROAD




END OF PRIORITY ROAD



NO WAITING/PARKING



NO STOPPING



ONE WAY



INTERSECTION
Give way to the right




ROUNDABOUT
Give way to the left



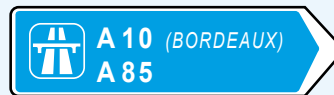
RAPPEL

RAPPEL = REMEMBER
You should already be observing this speed limit

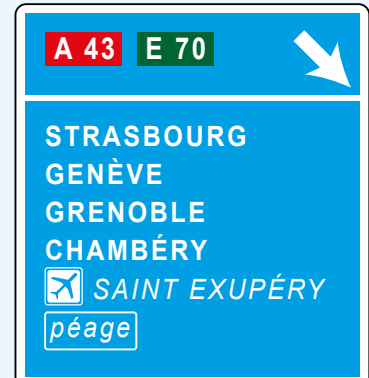


MOTOWAY SPEED LIMITS:
Dry weather: 130 km/h
Wet weather: 110 km/h

D 205



DIRECTIONAL ROAD SIGNS IN FRANCE
ARE COLOUR CODED:
Blue indicates Autoroute.
Green indicates important or major roads.
White indicates local roads.



RED/A ROADS = National roads
GREEN/E ROADS = European roads
YELLOW/D ROADS = Regional roads
PÉAGE = Toll road



UK-EUROPE
WWW.DFDS.CO.UK

