



A QUICK GUIDE TO ROAD SIGNS IN BELGIUM



ENTERING A TOWN/CITY
50km/hr speed limit unless otherwise stated



150 m
GIVE WAY




TOLL BOOTHS AHEAD
Stop at booths




NO ENTRY IN BOTH DIRECTIONS




NO ENTRY



JUNCTION AHEAD
You have priority



PRIORITY ROAD




END OF PRIORITY ROAD



NO WAITING/PARKING



NO STOPPING



ONE WAY



INTERSECTION
Give way to the right



ROUNDABOUT
Give way to the left



SPEED LIMIT
Built-up areas: 50 Km/h
National Roads: 70-90 Km/h
Motorways: 120 Km/h.

België



NUMBERED SIGNS
N-ROAD = Normal road
A-ROAD = Motorway
E-ROAD = European motorway
R-ROAD = Ring road

↑	Charleroi Fleurus	N21
←	Namur Lonzée	N4
N4	Bruxelles Wavre	→

SIGN SHOWING POSSIBLE DIRECTIONS

