

Westlink

Dust Monitoring 24hr - April 24

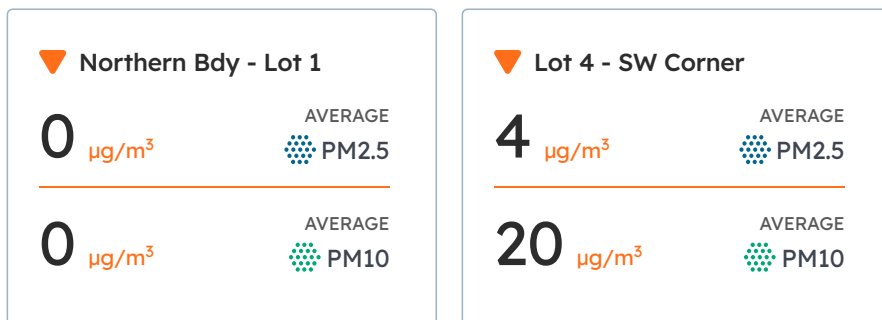
Monitoring Devices

Date Range 01 Apr 2024 - 26 Apr 2024

Device Serial	Monitoring Points
HEX-000066	Northern Bdy - Lot 1
HEX-000394	Lot 4 - SW Corner



Dust Monitoring Statistics



These averages are statistical means calculated from all samples across the chosen period.

µg/m³

▼ Northern Bdy -
Lot 1

▼ Lot 4 - SW
Corner

Daily Averages

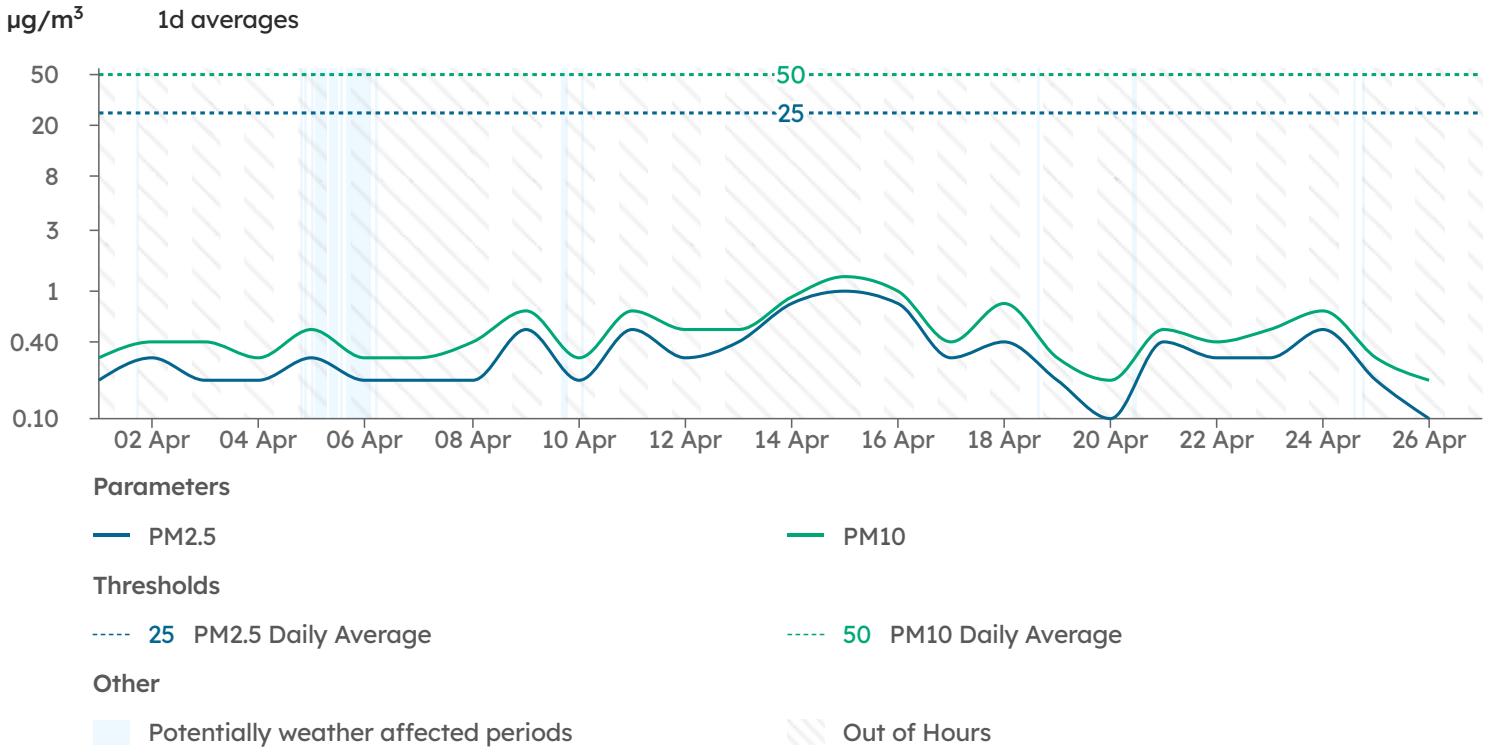
	PM2.5	PM10	PM2.5	PM10
01 Apr 2024	0	0	3	16
02 Apr 2024	0	0	4	22
03 Apr 2024	0	1	4	25
04 Apr 2024	0	0	6	24
05 Apr 2024	0	0	11	24
06 Apr 2024	--	--	--	--
07 Apr 2024	--	--	--	--
08 Apr 2024	0	0	3	13
09 Apr 2024	0	0	3	21
10 Apr 2024	0	0	3	15
11 Apr 2024	0	0	2	10
12 Apr 2024	0	0	3	17
13 Apr 2024	--	--	--	--
14 Apr 2024	--	--	--	--
15 Apr 2024	0	1	3	22
16 Apr 2024	0	1	4	28
17 Apr 2024	0	0	4	17
18 Apr 2024	0	1	5	19
19 Apr 2024	0	0	3	20
20 Apr 2024	--	--	--	--
21 Apr 2024	--	--	--	--
22 Apr 2024	0	1	4	23
23 Apr 2024	0	0	3	25
24 Apr 2024	0	0	4	29
25 Apr 2024	0	0	3	12
26 Apr 2024	0	0	2	13
	--	--	--	--

Dust Monitoring Graphs



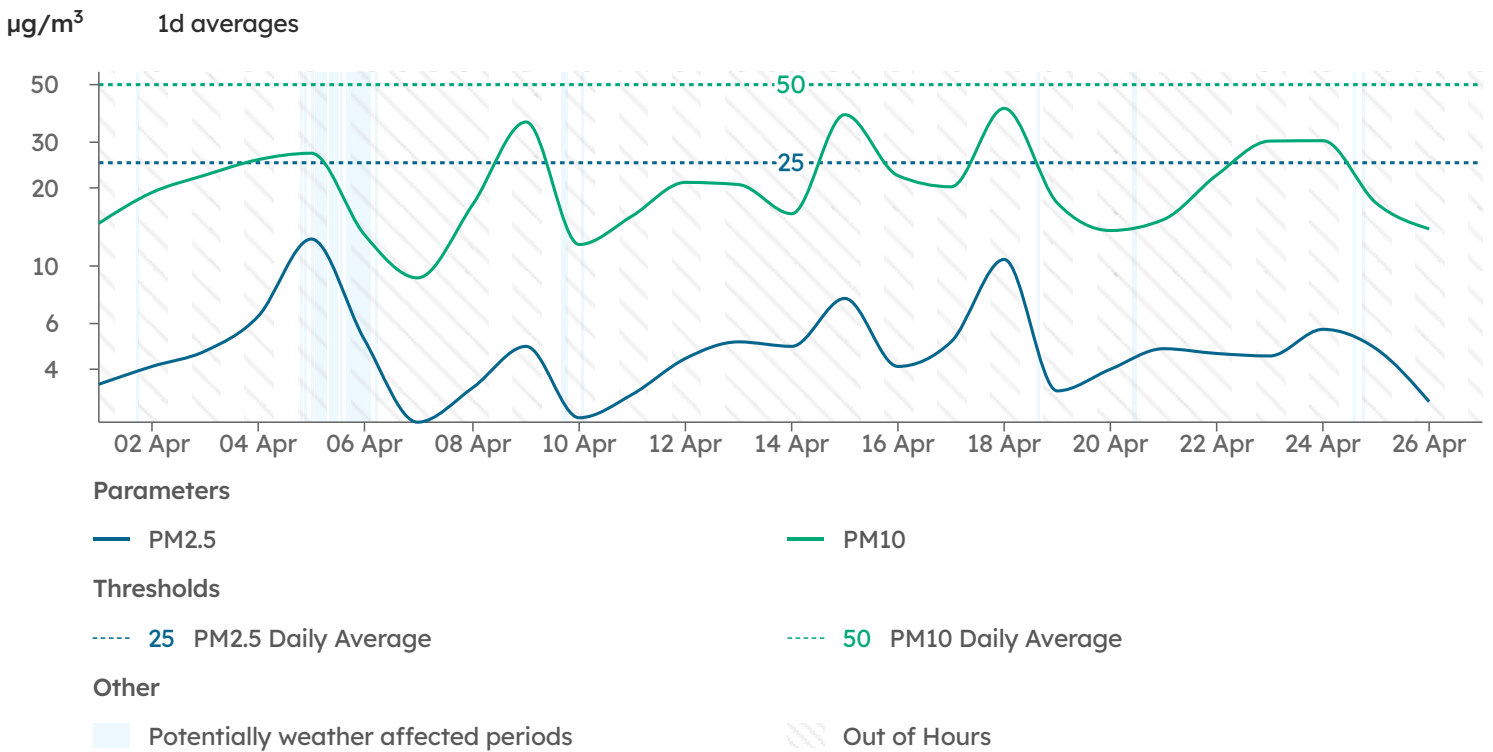
Northern Bdy - Lot 1

01 Apr 2024 - 26 Apr 2024



Lot 4 - SW Corner

01 Apr 2024 - 26 Apr 2024



Device Details

Device Serial	Monitoring Points	Model	Calibration Date	Calibration Due
HEX-000066	Northern Bdy - Lot 1	SiteHive Hexanode	21 Jul 2023	21 Jul 2025
HEX-000394	Lot 4 - SW Corner	SiteHive Hexanode	29 Aug 2023	29 Aug 2025