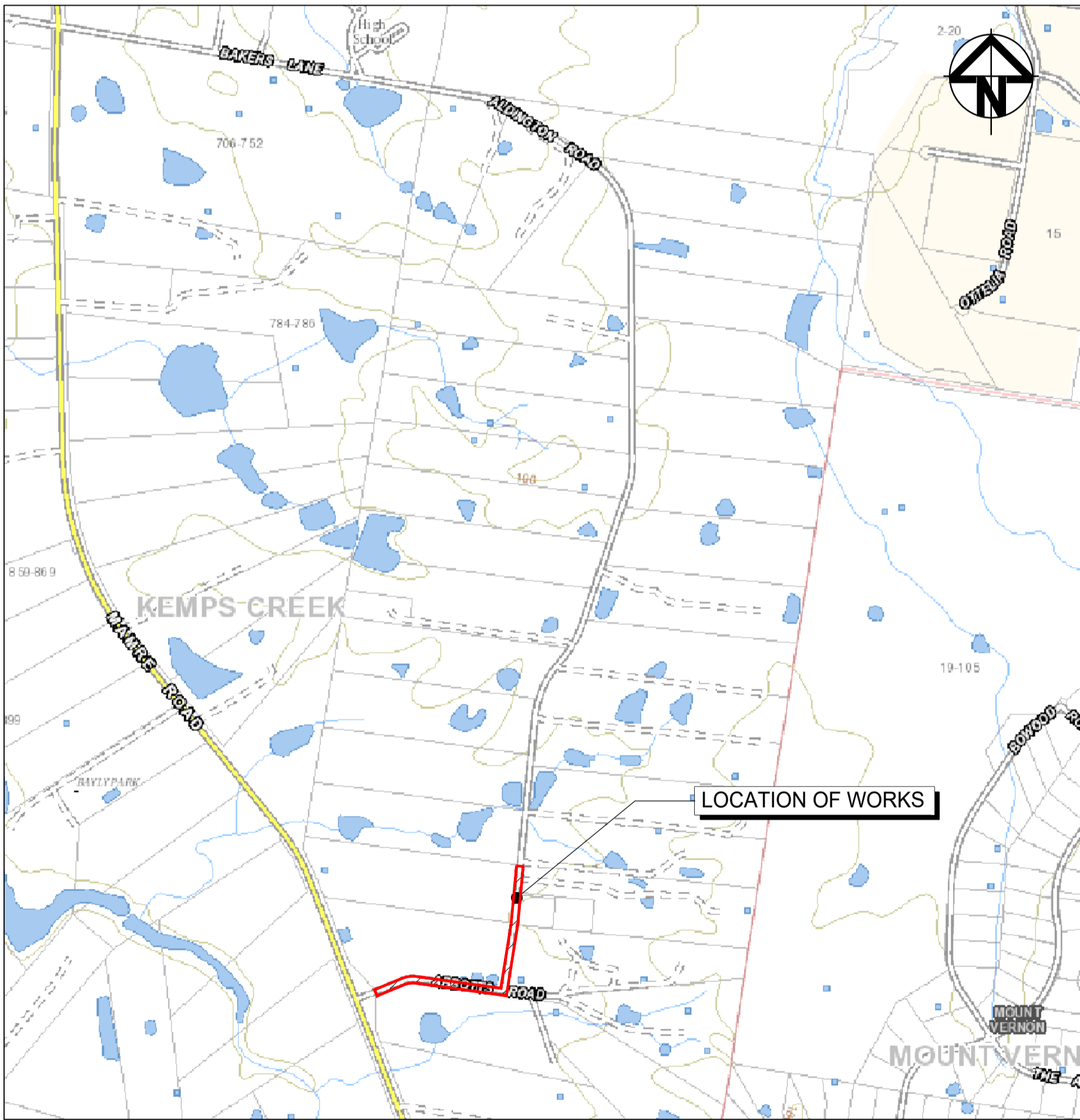


WESTLINK - EXTERNAL ROADS

KEMPS CREEK

500 SERIES

PHASE 1- CIVIL WORKS PACKAGE



LOCALITY PLAN
NTS

GENERAL NOTES

STREET PLANTING IS TO BE IN ACCORDANCE WITH THE MAMRE ROAD PRECINCT DCP AND REQUIREMENTS OF SYDNEY WATER

STREET LIGHT DESIGN FOR ABBOTTS ROAD AND ALDINGTON ROADS TO BE DESIGNED TO CATEGORY PR2 AS PER AS1158

CONCEPT

INTERIM DESIGN MAY BE STAGED AND DELIVERED TO SUIT TIMING OF LAND DEDICATION



		Bar Scales	Client	Scales	Drawn	Project	Civil Engineers and Project Managers
				N.T.S.	JS	PROPOSED INDUSTRIAL DEVELOPMENT WESTLINK KEMPS CREEK	
				Grid	Designed		
					GDA2020	Checked	AL
				Height Datum	Approved		
				AHD			
						Title COVER SHEET	Status FOR INFORMATION NOT TO BE ISSUED FOR CONSTRUCTION
P1 ISSUED FOR INFORMATION 01-02-24				THIS DRAWING CANNOT BE COPIED OR REPRODUCED IN ANY FORM OR USED FOR ANY OTHER PURPOSE OTHER THAN THAT ORIGINALLY INTENDED WITHOUT THE WRITTEN PERMISSION OF AT&I		Project - Drawing No. 24-1177-C500	Issue P1

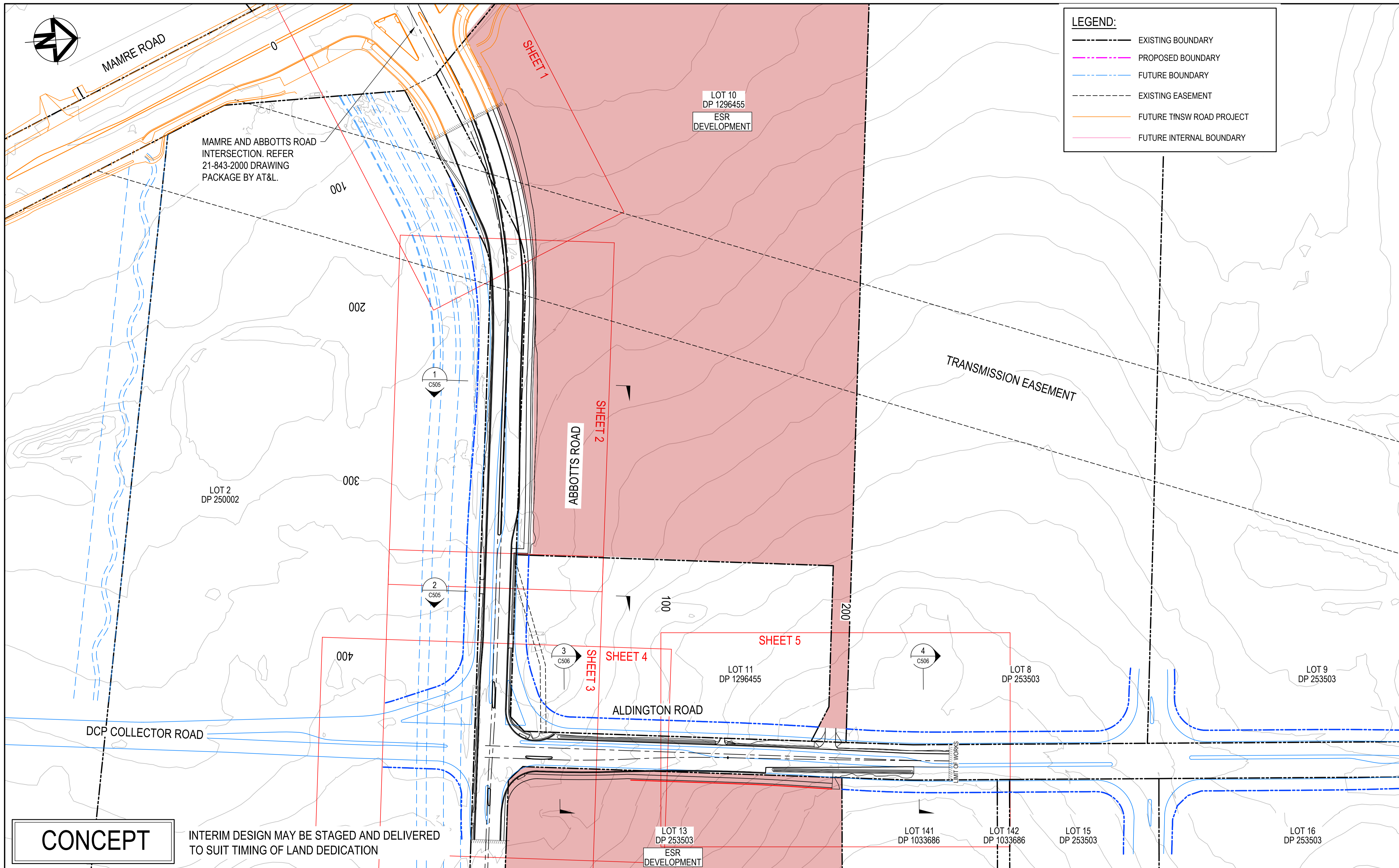
DRAWING LIST

24-1177-C500	COVER SHEET
24-1177-C501	DRAWING LIST
24-1177-C502	GENERAL ARRANGEMENT PLAN
TYPICAL SECTIONS	
24-1177-C505	TYPICAL ROAD SECTIONS SHEET 1
24-1177-C506	TYPICAL ROAD SECTIONS SHEET 2
ROADWORKS	
24-1177-C511	ROADWORKS PLAN SHEET 1
24-1177-C512	ROADWORKS PLAN SHEET 2
24-1177-C513	ROADWORKS PLAN SHEET 3
24-1177-C514	ROADWORKS PLAN SHEET 4
24-1177-C515	ROADWORKS PLAN SHEET 5
ROAD LONGSECTIONS	
24-1177-C531	LONGITUDINAL SECTIONS ABBOTTS ROAD SHEET 1
24-1177-C532	LONGITUDINAL SECTIONS ABBOTTS ROAD SHEET 2
24-1177-C533	LONGITUDINAL SECTIONS ABBOTTS ROAD SHEET 3
24-1177-C534	LONGITUDINAL SECTIONS ABBOTTS ROAD SHEET 4
24-1177-C535	LONGITUDINAL SECTIONS ALDINGTON ROAD SHEET 1
24-1177-C536	LONGITUDINAL SECTIONS ALDINGTON ROAD SHEET 2
PAVEMENT PLANS	
24-1177-C551	PAVEMENT AND LINEMARKING PLAN SHEET 1
24-1177-C552	PAVEMENT AND LINEMARKING PLAN SHEET 2
24-1177-C553	PAVEMENT AND LINEMARKING PLAN SHEET 3
24-1177-C554	PAVEMENT AND LINEMARKING PLAN SHEET 4
24-1177-C555	PAVEMENT AND LINEMARKING PLAN SHEET 5
ABORTIVE WORKS	
24-1177-C561	ABORTIVE WORKS PLAN SHEET 1
24-1177-C562	ABORTIVE WORKS PLAN SHEET 2
24-1177-C563	ABORTIVE WORKS PLAN SHEET 3
24-1177-C564	ABORTIVE WORKS PLAN SHEET 4
24-1177-C565	ABORTIVE WORKS PLAN SHEET 5

CONCEPT

INTERIM DESIGN MAY BE STAGED AND DELIVERED TO SUIT TIMING OF LAND DEDICATION

		Bar Scales		Client 		Scales N.T.S.		Drawn JS		Project PROPOSED INDUSTRIAL DEVELOPMENT WESTLINK KEMPS CREEK		Civil Engineers and Project Managers 	
						Grid GDA2020		Designed EH		Title DRAWING LIST		Level 7, 153 Walker Street North Sydney NSW 2060 ABN 96 130 882 405 Tel: 02 9439 1777 Fax: 02 9923 1055 www.atl.net.au info@atl.net.au	
						Height Datum AHD		Checked AL		Status FOR INFORMATION		A1	
P1 ISSUED FOR INFORMATION		01-02-24				Approved				NOT TO BE ISSUED FOR CONSTRUCTION		Issue	
Issue Description		Date				GDA2020 <small>THIS DRAWING CANNOT BE COPIED OR REPRODUCED IN ANY FORM OR USED FOR ANY OTHER PURPOSE OTHER THAN THAT ORIGINALLY INTENDED WITHOUT THE WRITTEN PERMISSION OF AT&I</small>				Project - Drawing No. 24-1177-C501		P1	



Issue	Description	Date
P1	ISSUED FOR INFORMATION	01-02-24

Bar Scale

0	20	40	60	80	100m
---	----	----	----	----	------

1: 1000 @ A1 1: 2000 @ A3

Client

Drawn	JS
Designed	EH
Checked	AL
Approved	

Scales 1 : 2000

Grid GDA2020

Height Datum AHD

THIS DRAWING CANNOT BE COPIED OR REPRODUCED IN ANY FORM OR USED FOR ANY OTHER PURPOSE OTHER THAN THAT ORIGINALLY INTENDED WITHOUT THE WRITTEN PERMISSION OF AT&L

Project PROPOSED INDUSTRIAL DEVELOPMENT WESTLINK KEMPS CREEK

Title GENERAL ARRANGEMENT PLAN

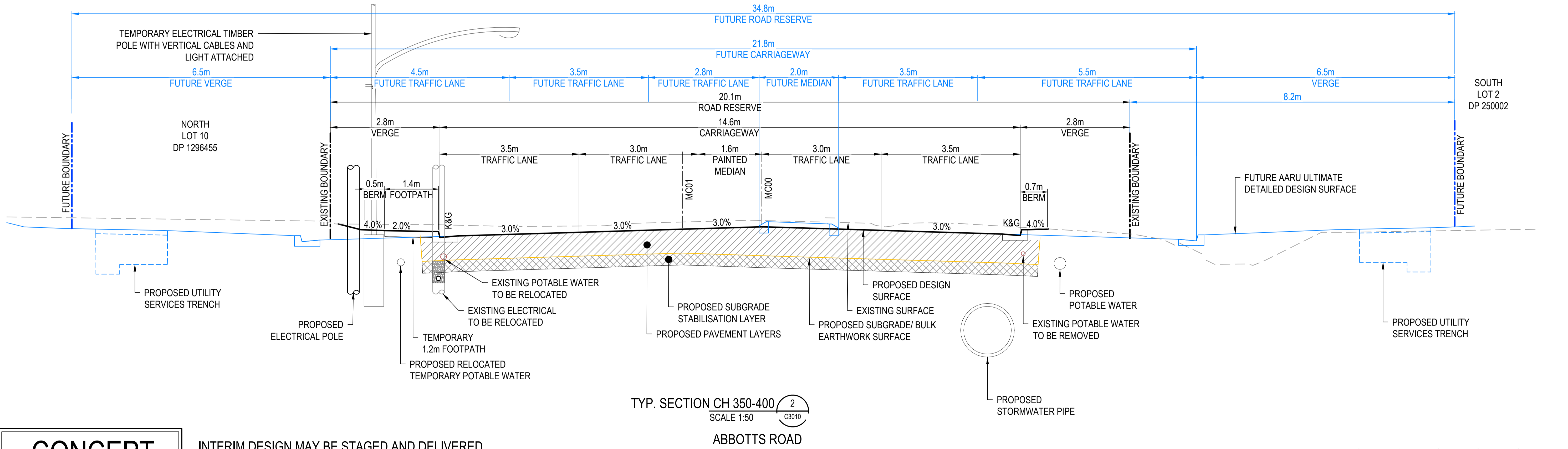
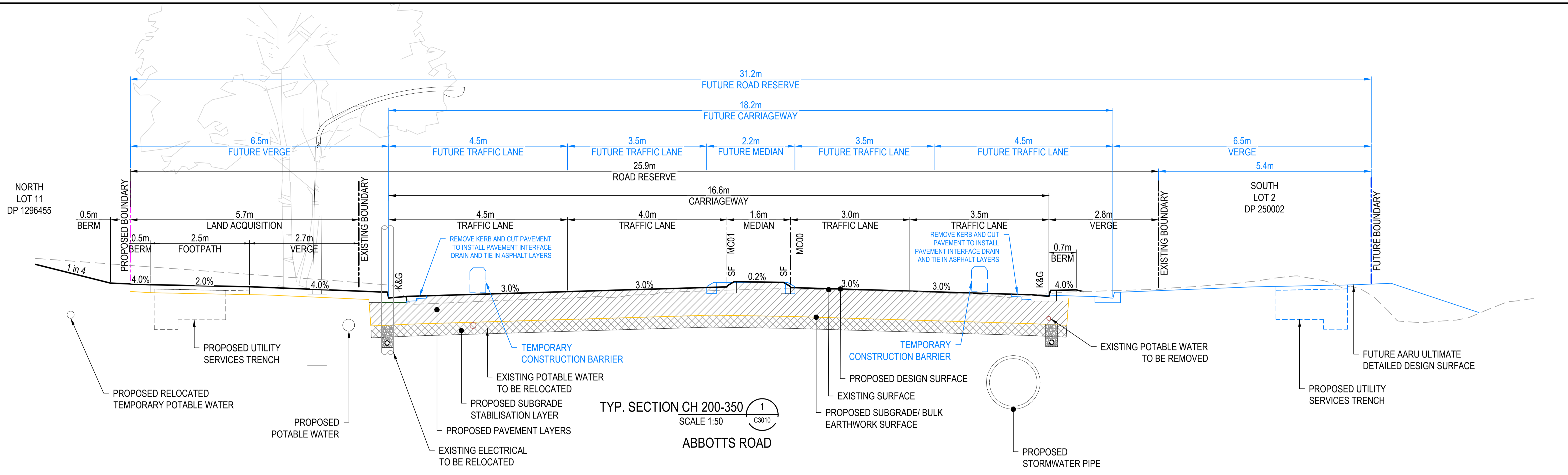
Civil Engineers and Project Managers

Level 7, 153 Walker Street
North Sydney NSW 2060
ABN 96 130 882 405
Tel: 02 9439 1777
Fax: 02 9923 1055
www.atl.net.au
info@atl.net.au

Status FOR INFORMATION NOT TO BE ISSUED FOR CONSTRUCTION

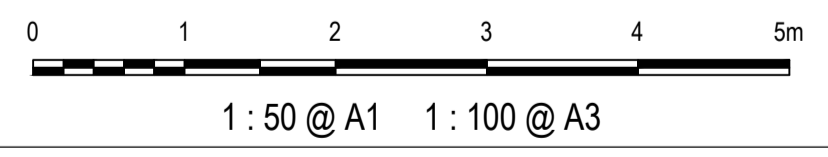
Project - Drawing No. 24-1177-C502

Issue P1

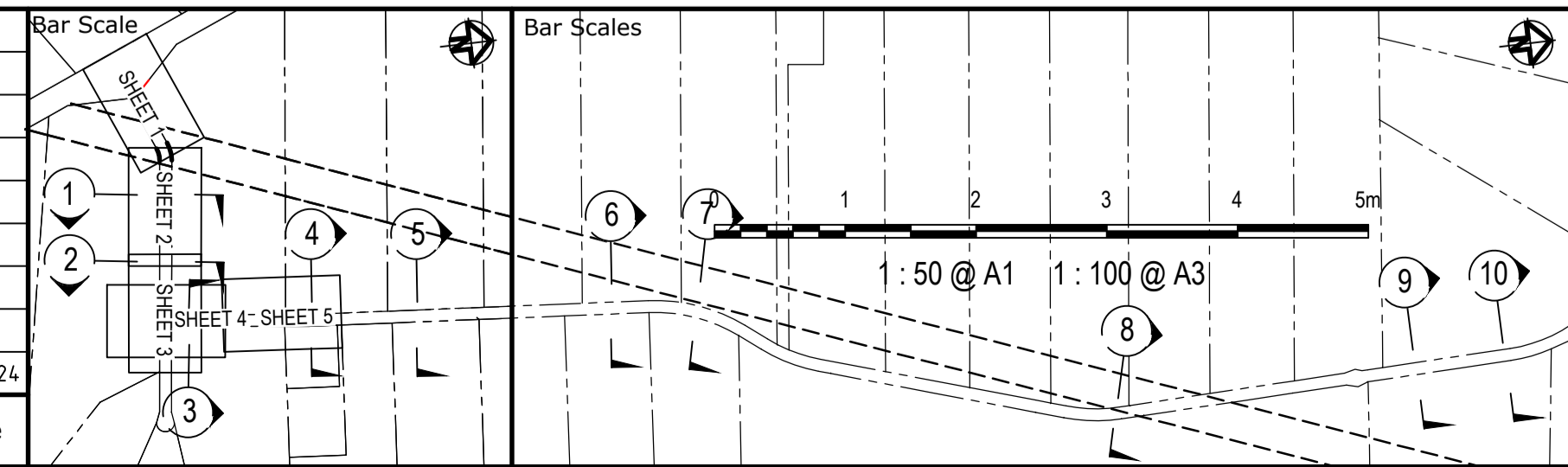


CONCEPT

INTERIM DESIGN MAY BE STAGED AND DELIVERED TO SUIT TIMING OF LAND DEDICATION



Issue	Description	Date
P1	ISSUED FOR INFORMATION	01-02-24



Client

Scales	1 : 50	Drawn	JS
		Designed	EH
Grid	GDA2020	Checked	AL
Height Datum	AHD	Approved	

THIS DRAWING CANNOT BE COPIED OR REPRODUCED IN ANY FORM OR USED FOR ANY OTHER PURPOSE OTHER THAN THAT ORIGINALLY INTENDED WITHOUT THE WRITTEN PERMISSION OF AT&I

Project

PROPOSED INDUSTRIAL DEVELOPMENT WESTLINK KEMPS CREEK

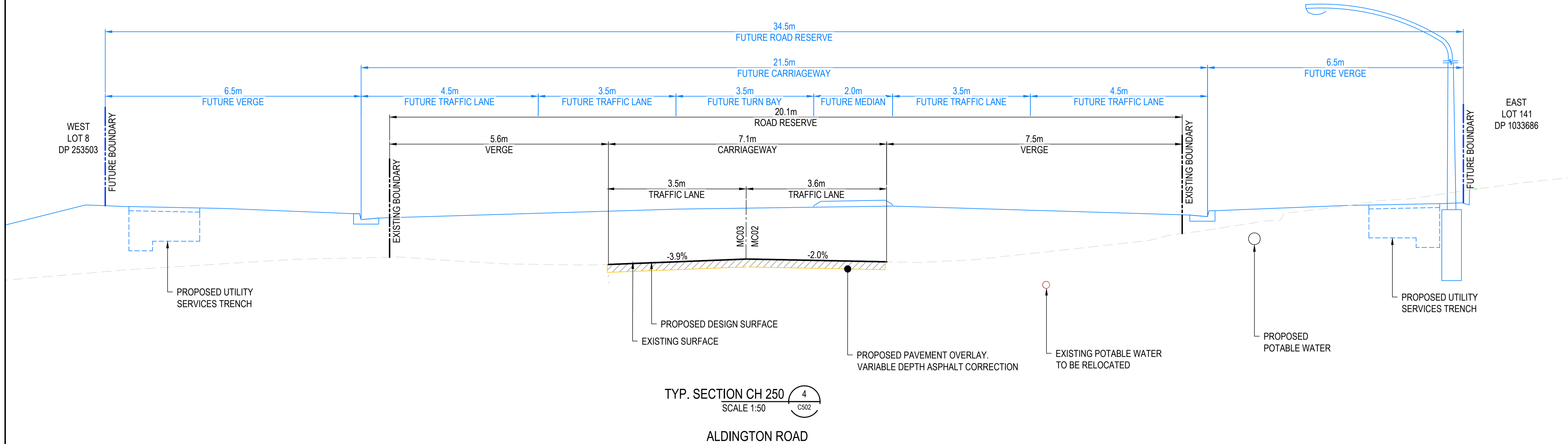
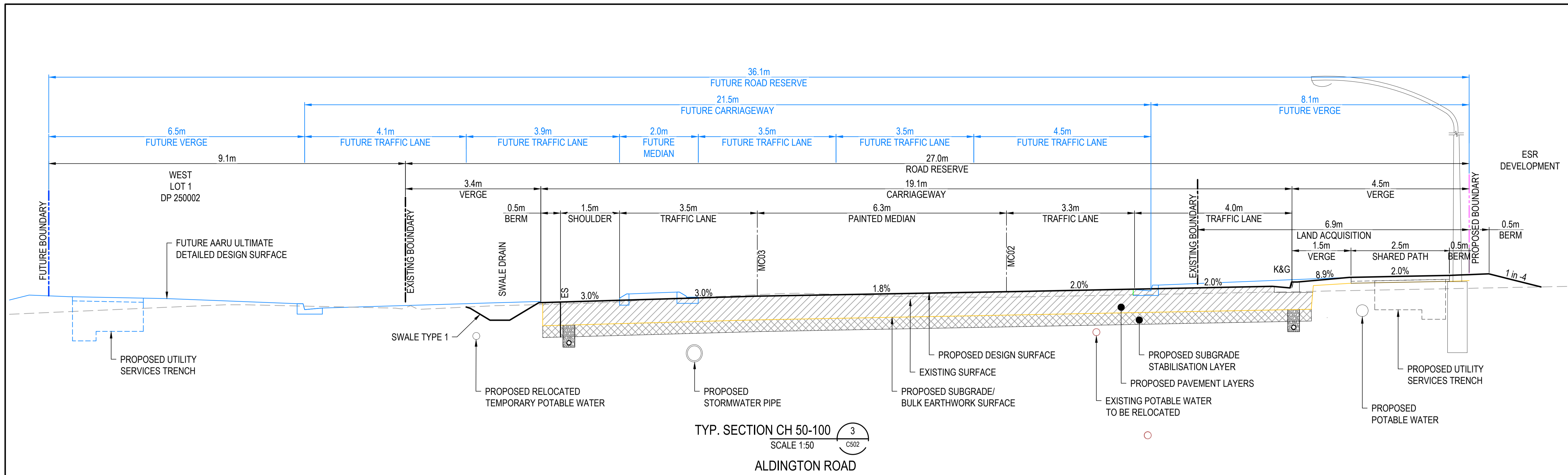
Title

TYPICAL ROAD SECTIONS SHEET 1

Civil Engineers and Project Managers

Level 7, 153 Walker Street
North Sydney NSW 2060
ABN 96 130 882 405
Tel: 02 9439 1777
Fax: 02 9923 1055
www.atl.net.au
info@atl.net.au

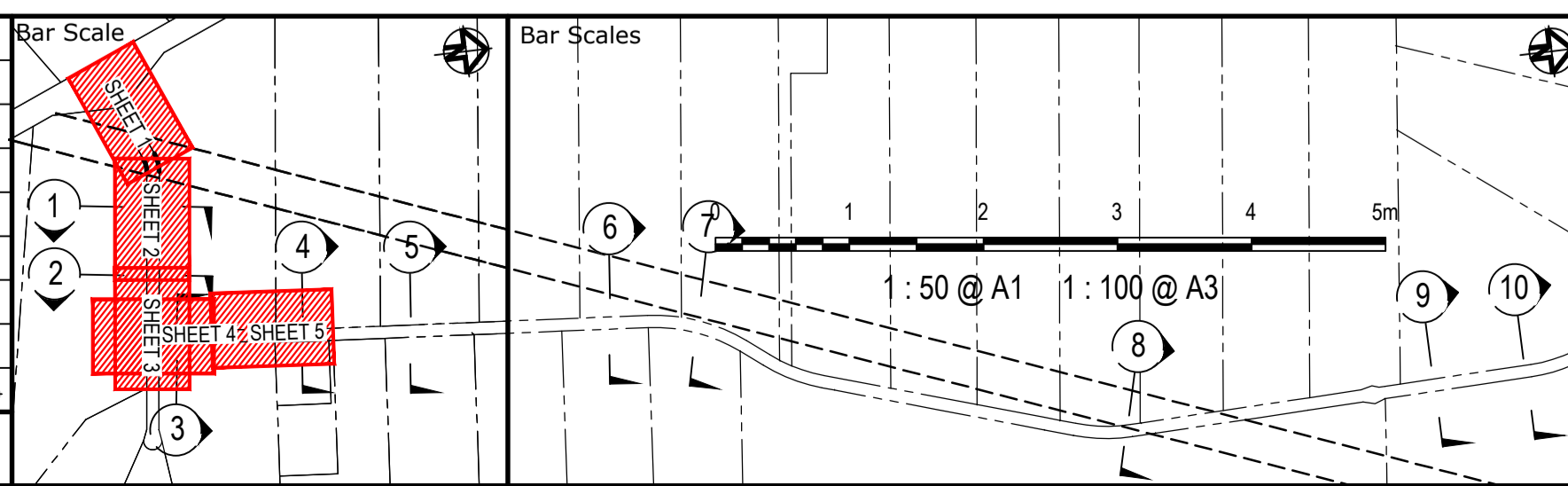
Status	FOR INFORMATION	A1
Project - Drawing No.	24-1177-C505	Issue
		P1



CONCEPT

INTERIM DESIGN MAY BE STAGED AND DELIVERED TO SUIT TIMING OF LAND DEDICATION

Issue	Description	Date
P1	ISSUED FOR INFORMATION	01-02-24



Client

Scales	1 : 50	Drawn	JS
		Designed	EH
Grid	GDA2020	Checked	AL
Height Datum	AHD	Approved	

GDA2020

THIS DRAWING CANNOT BE COPIED OR REPRODUCED IN ANY FORM OR USED FOR ANY OTHER PURPOSE OTHER THAN THAT ORIGINALLY INTENDED WITHOUT THE WRITTEN PERMISSION OF AT&I

Project

PROPOSED INDUSTRIAL DEVELOPMENT WESTLINK KEMPS CREEK

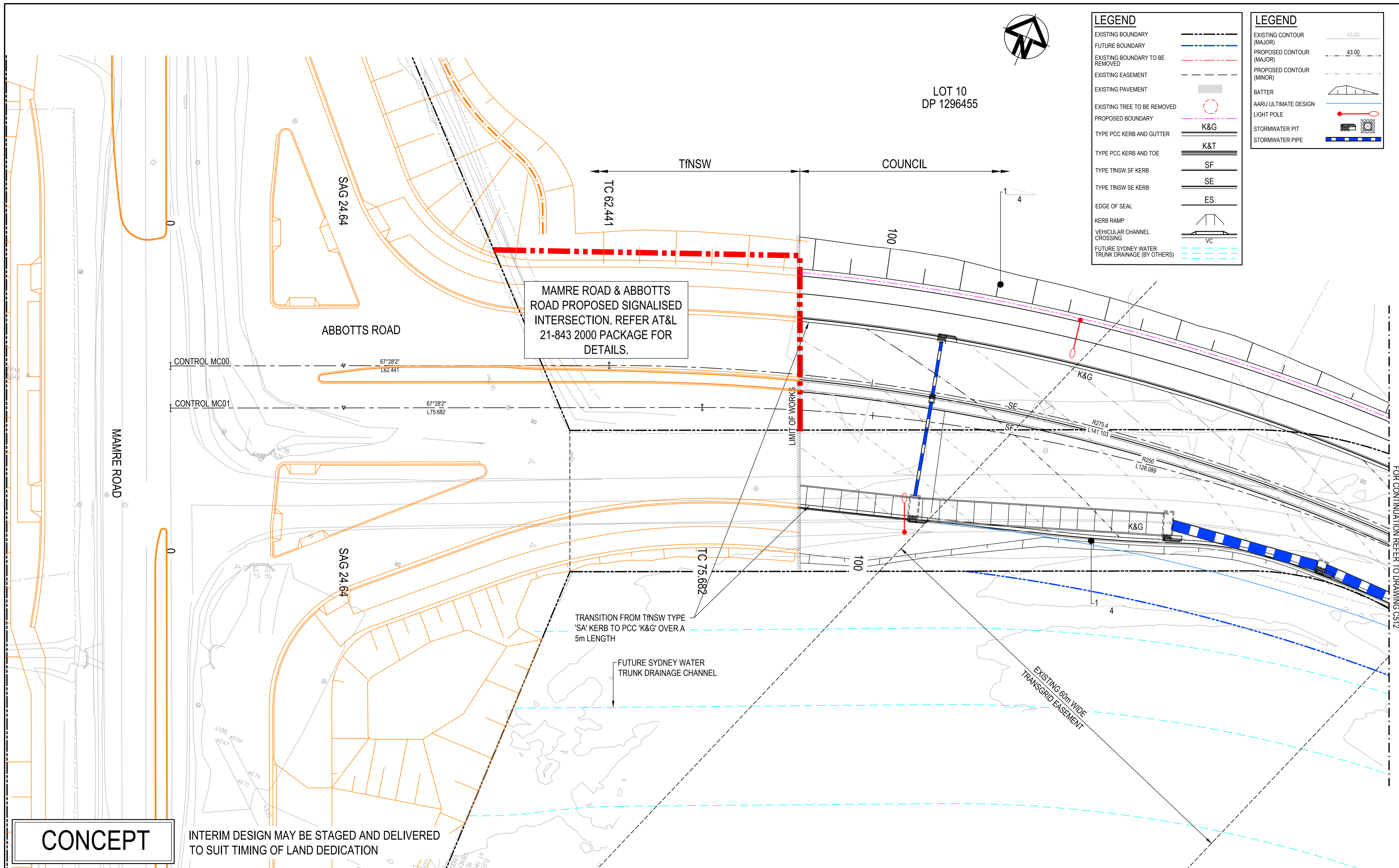
Title

TYPICAL ROAD SECTIONS SHEET 2

Civil Engineers and Project Managers

Level 7, 153 Walker Street
North Sydney NSW 2060
ABN 96 130 882 405
Tel: 02 9439 1777
Fax: 02 9923 1055
www.atl.net.au
info@atl.net.au

Status	FOR INFORMATION NOT TO BE ISSUED FOR CONSTRUCTION	A1
Project - Drawing No.	24-1177-C506	Issue
		P1



LEGEND

EXISTING BOUNDARY	---
FUTURE BOUNDARY	---
EXISTING BOUNDARY TO BE REMOVED	---
EXISTING EASEMENT	---
EXISTING PAVEMENT	---
EXISTING TREE TO BE REMOVED	○
PROPOSED BOUNDARY	---
TYPE PCC KERB AND GUTTER	K&G
TYPE PCC KERB AND TOE	K&T
TYPE TNSW SF KERB	SF
TYPE TNSW SE KERB	SE
EDGE OF SEAL	ES
KERB RAMP	---
VEHICULAR CHANNEL CROSSING	VC
FUTURE SYDNEY WATER TRUNK DRAINAGE (BY OTHERS)	---

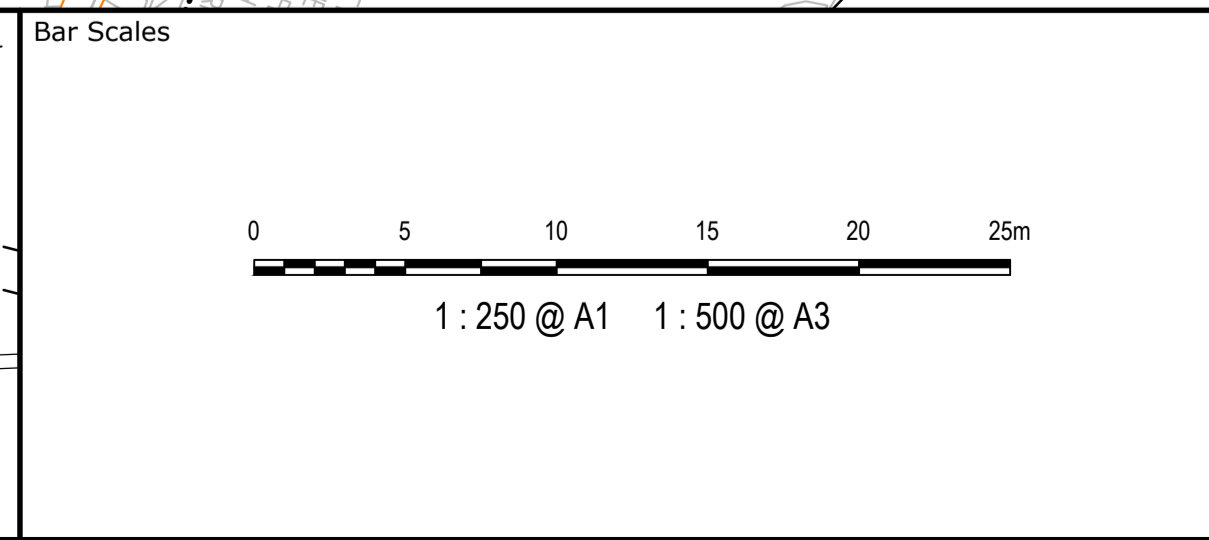
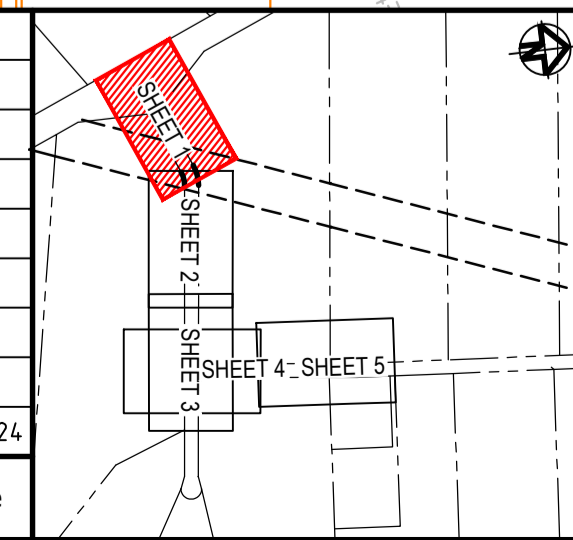
LEGEND

EXISTING CONTOUR (MAJOR)	43.00
PROPOSED CONTOUR (MAJOR)	43.00
PROPOSED CONTOUR (MINOR)	---
BATTER	---
AARU ULTIMATE DESIGN LIGHT POLE	---
STORMWATER PIT	---
STORMWATER PIPE	---

CONCEPT

INTERIM DESIGN MAY BE STAGED AND DELIVERED TO SUIT TIMING OF LAND DEDICATION

Issue	Description	Date
P1	ISSUED FOR INFORMATION	01-02-24



Client

Scales	1 : 250	Drawn	JS
		Designed	EH
Grid	GDA2020	Checked	AL
Height Datum	AHD	Approved	

GDA2020

THIS DRAWING CANNOT BE COPIED OR REPRODUCED IN ANY FORM OR USED FOR ANY OTHER PURPOSE OTHER THAN THAT ORIGINALLY INTENDED WITHOUT THE WRITTEN PERMISSION OF AT&L

Project

PROPOSED INDUSTRIAL DEVELOPMENT WESTLINK KEMPS CREEK

Title

ROADWORKS PLAN SHEET 1

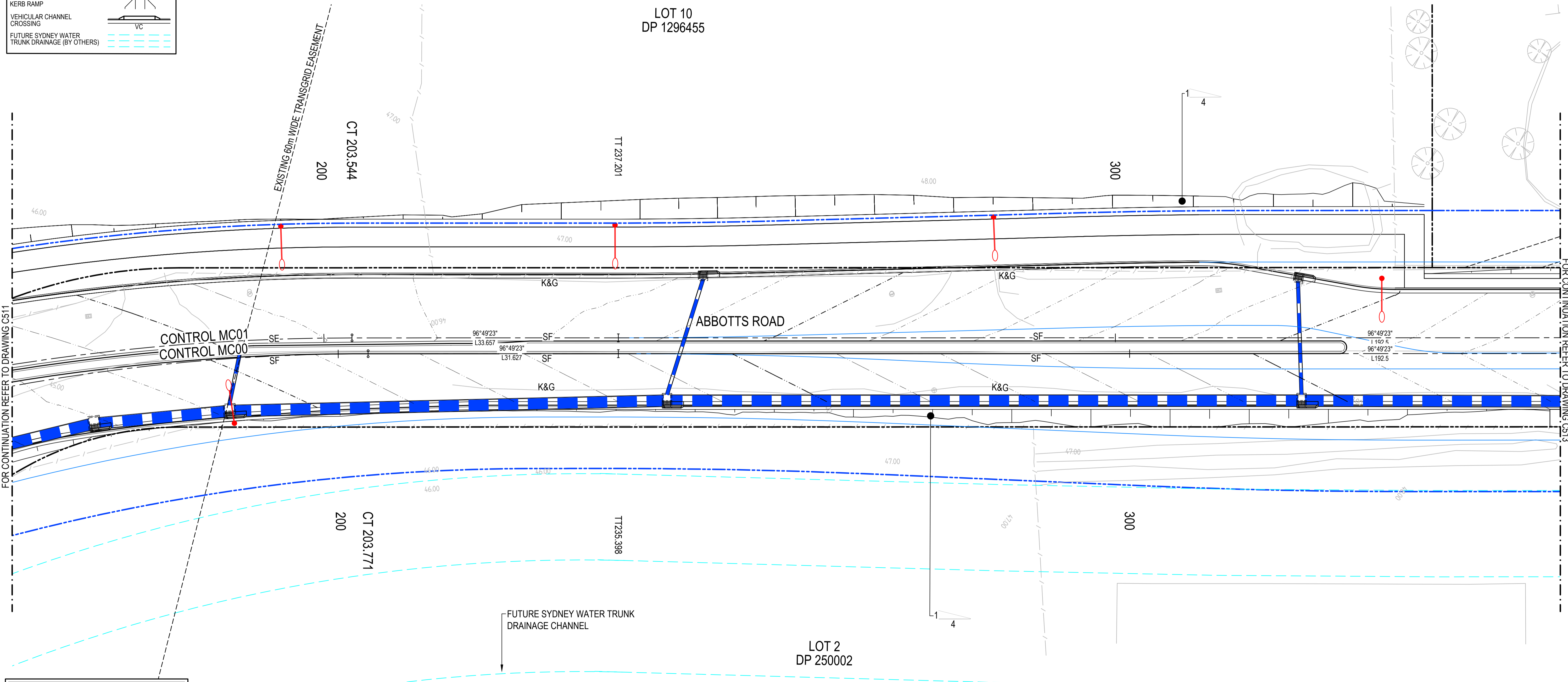

Civil Engineers and Project Managers

Level 7, 153 Walker Street
North Sydney NSW 2060
ABN 96 130 882 405
Tel: 02 9439 1777
Fax: 02 9923 1055
www.atl.net.au
info@atl.net.au

Status	FOR INFORMATION	A1
	NOT TO BE ISSUED FOR CONSTRUCTION	
Project - Drawing No.	24-1177-C511	Issue
		P1

LEGEND	
EXISTING BOUNDARY	
FUTURE BOUNDARY	
EXISTING BOUNDARY TO BE REMOVED	
EXISTING EASEMENT	
EXISTING PAVEMENT	
EXISTING TREE TO BE REMOVED	
PROPOSED BOUNDARY	
TYPE PCC KERB AND GUTTER	
TYPE PCC KERB AND TOE	
TYPE TINSW SF KERB	
TYPE TINSW SE KERB	
EDGE OF SEAL	
KERB RAMP	
VEHICULAR CHANNEL CROSSING	
FUTURE SYDNEY WATER TRUNK DRAINAGE (BY OTHERS)	

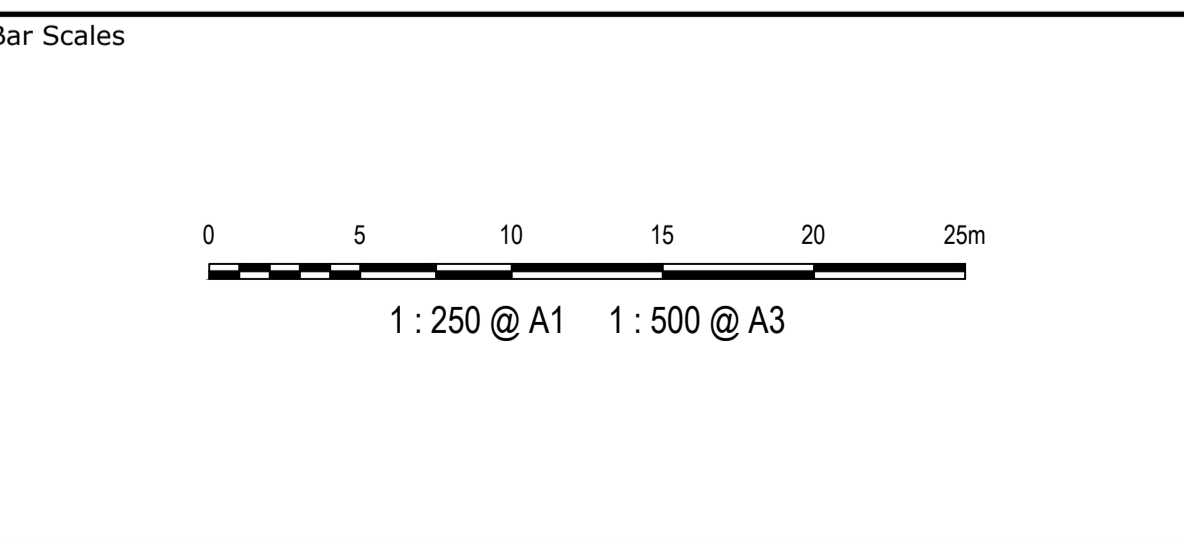
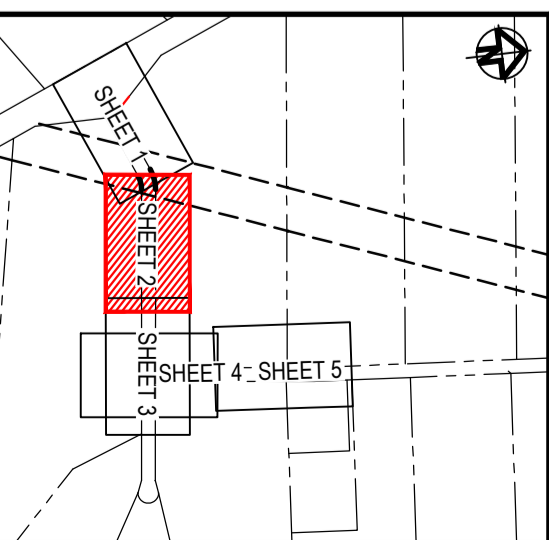
LEGEND	
EXISTING CONTOUR (MAJOR)	
PROPOSED CONTOUR (MAJOR)	
PROPOSED CONTOUR (MINOR)	
BATTER	
AARU ULTIMATE DESIGN LIGHT POLE	
STORMWATER PIT	
STORMWATER PIPE	



CONCEPT

INTERIM DESIGN MAY BE STAGED AND DELIVERED TO SUIT TIMING OF LAND DEDICATION

Issue	Description	Date
P1	ISSUED FOR INFORMATION	01-02-24



Client

Scales	Drawn	Checked	Approved
1 : 250	JS	EH	
Grid GDA2020	Designed	AL	
Height Datum AHD	Checked		
	Approved		

GDA2020

THIS DRAWING CANNOT BE COPIED OR REPRODUCED IN ANY FORM OR USED FOR ANY OTHER PURPOSE OTHER THAN THAT ORIGINALLY INTENDED WITHOUT THE WRITTEN PERMISSION OF AT&L

Project

PROPOSED INDUSTRIAL DEVELOPMENT WESTLINK KEMPS CREEK

Title

ROADWORKS PLAN SHEET 2

Civil Engineers and Project Managers

Level 7, 153 Walker Street
North Sydney NSW 2060
ABN 96 130 882 405
Tel: 02 9439 1777
Fax: 02 9923 1055
www.atl.net.au
info@atl.net.au

Status

FOR INFORMATION NOT TO BE ISSUED FOR CONSTRUCTION

Project - Drawing No.

24-1177-C512

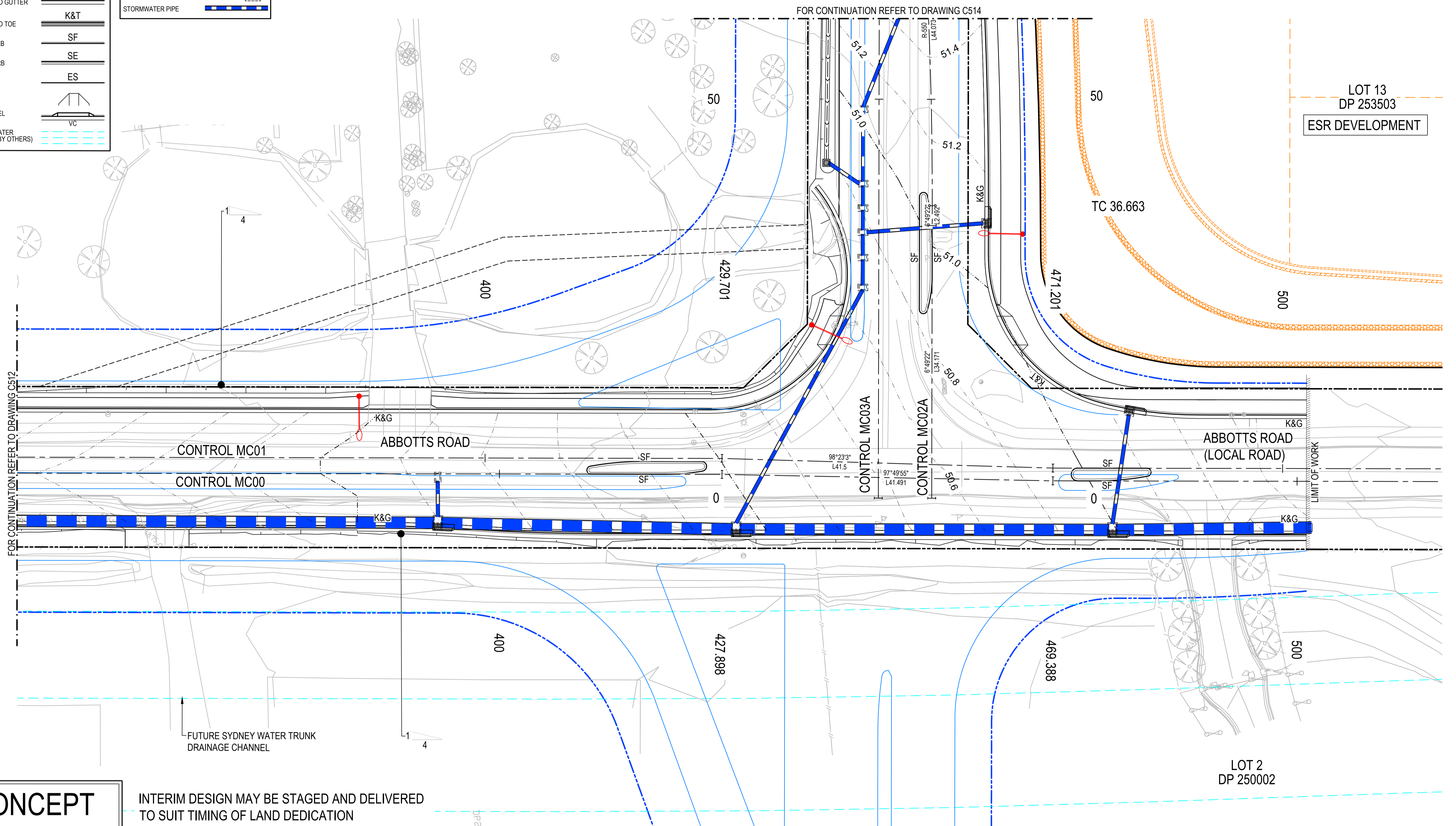
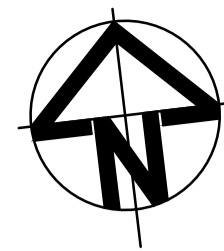
Issue

A1

P1

LEGEND	
EXISTING BOUNDARY	---
FUTURE BOUNDARY	---
EXISTING BOUNDARY TO BE REMOVED	---
EXISTING EASEMENT	---
EXISTING PAVEMENT	---
EXISTING TREE TO BE REMOVED	○
PROPOSED BOUNDARY	---
TYPE PCC KERB AND GUTTER	K&G
TYPE PCC KERB AND TOE	K&T
TYPE TINSW SF KERB	SF
TYPE TINSW SE KERB	SE
EDGE OF SEAL	ES
KERB RAMP	---
VEHICULAR CHANNEL CROSSING	VC
FUTURE SYDNEY WATER TRUNK DRAINAGE (BY OTHERS)	---

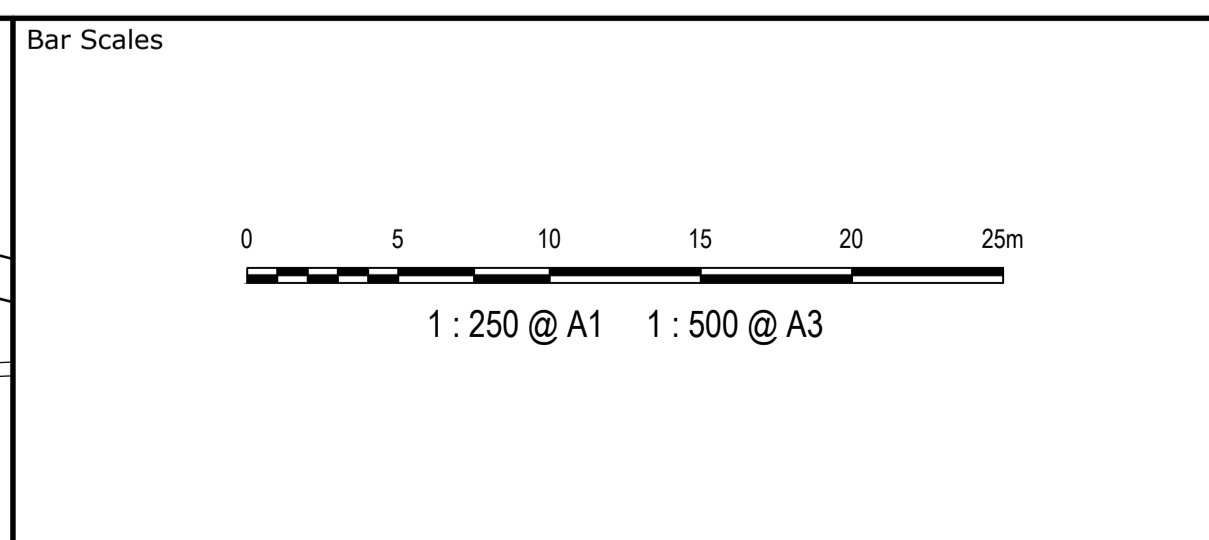
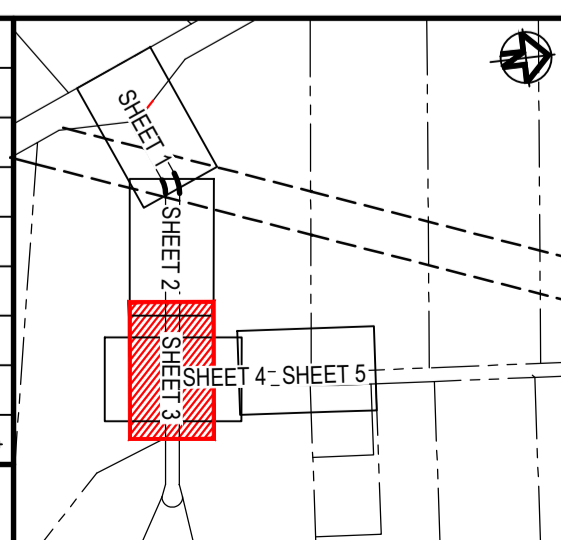
LEGEND	
EXISTING CONTOUR (MAJOR)	43.00
PROPOSED CONTOUR (MAJOR)	43.00
PROPOSED CONTOUR (MINOR)	---
BATTER	---
AARU ULTIMATE DESIGN LIGHT POLE	---
STORMWATER PIT	---
STORMWATER PIPE	---



CONCEPT

INTERIM DESIGN MAY BE STAGED AND DELIVERED TO SUIT TIMING OF LAND DEDICATION

Issue	Description	Date
P1	ISSUED FOR INFORMATION	01-02-24



Client

Scales	1 : 250	Drawn	JS
		Designed	EH
Grid	GDA2020	Checked	AL
Height Datum	AHD	Approved	

GDA2020

THIS DRAWING CANNOT BE COPIED OR REPRODUCED IN ANY FORM OR USED FOR ANY OTHER PURPOSE OTHER THAN THAT ORIGINALLY INTENDED WITHOUT THE WRITTEN PERMISSION OF AT&I.

Project

PROPOSED INDUSTRIAL DEVELOPMENT WESTLINK KEMPS CREEK

Title

ROADWORKS PLAN SHEET 3

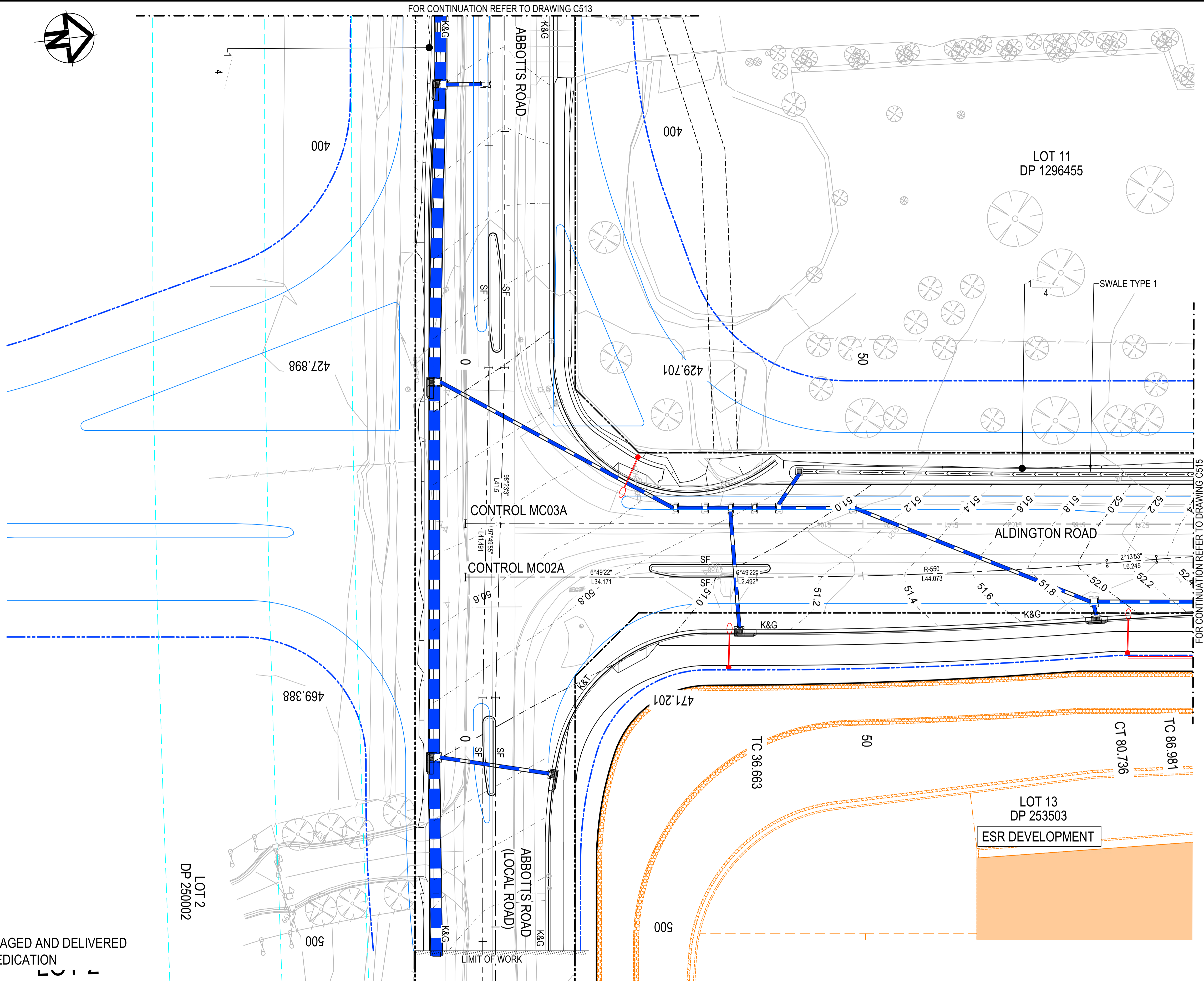
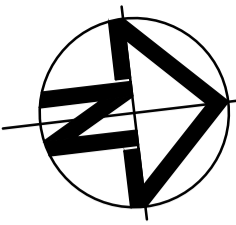
Civil Engineers and Project Managers

Level 7, 153 Walker Street
North Sydney NSW 2060
ABN 96 130 882 405
Tel: 02 9439 1777
Fax: 02 9923 1055
www.atl.net.au
info@atl.net.au

Status	FOR INFORMATION NOT TO BE ISSUED FOR CONSTRUCTION	A1
Project - Drawing No.	24-1177-C513	Issue
		P1

LEGEND	
EXISTING BOUNDARY	
FUTURE BOUNDARY	
EXISTING BOUNDARY TO BE REMOVED	
EXISTING EASEMENT	
EXISTING PAVEMENT	
EXISTING TREE TO BE REMOVED	
PROPOSED BOUNDARY	
TYPE PCC KERB AND GUTTER	
TYPE PCC KERB AND TOE	
TYPE TINSW SF KERB	
TYPE TINSW SE KERB	
EDGE OF SEAL	
KERB RAMP	
VEHICULAR CHANNEL CROSSING	
FUTURE SYDNEY WATER TRUNK DRAINAGE (BY OTHERS)	

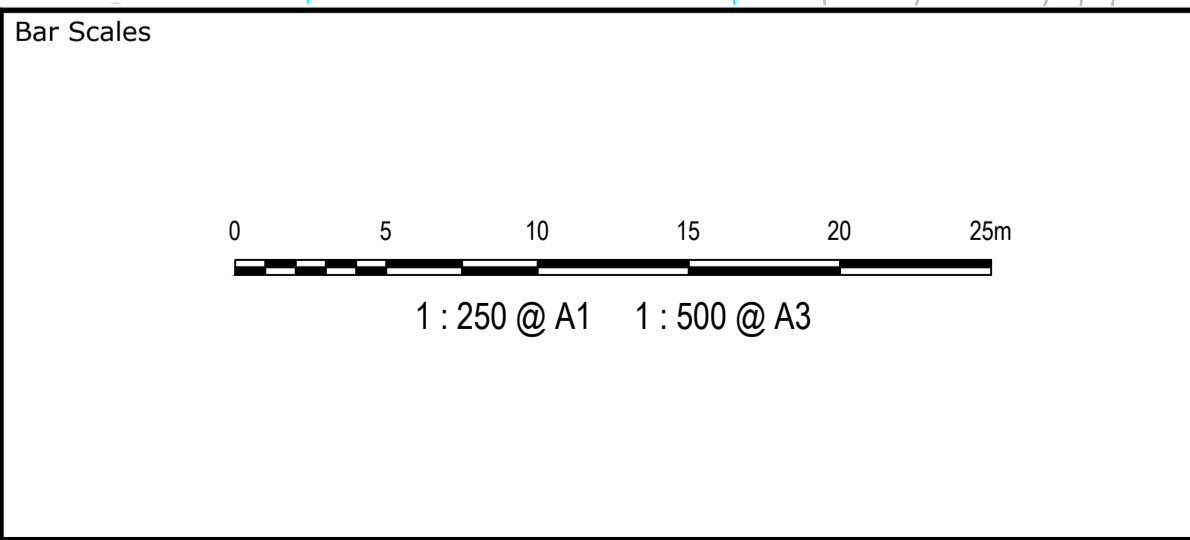
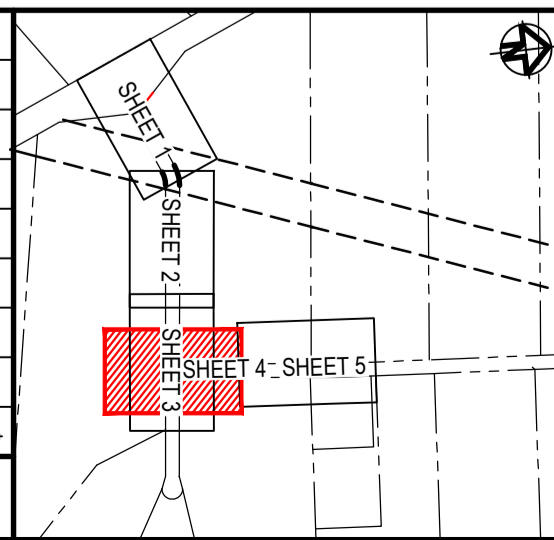
LEGEND	
EXISTING CONTOUR (MAJOR)	
PROPOSED CONTOUR (MAJOR)	
PROPOSED CONTOUR (MINOR)	
BATTER	
AARU ULTIMATE DESIGN LIGHT POLE	
STORMWATER PIT	
STORMWATER PIPE	



CONCEPT

INTERIM DESIGN MAY BE STAGED AND DELIVERED TO SUIT TIMING OF LAND DEDICATION

Issue	Description	Date
P1	ISSUED FOR INFORMATION	01-02-24



Client

Scales	Drawn	Checked	Approved
1 : 250	JS	EH	AL
Grid GDA2020	Height Datum AHD		

THIS DRAWING CANNOT BE COPIED OR REPRODUCED IN ANY FORM OR USED FOR ANY OTHER PURPOSE OTHER THAN THAT ORIGINALLY INTENDED WITHOUT THE WRITTEN PERMISSION OF AT&L

Project

PROPOSED INDUSTRIAL DEVELOPMENT WESTLINK KEMPS CREEK

Title

ROADWORKS PLAN SHEET 4

Civil Engineers and Project Managers

Level 7, 153 Walker Street
North Sydney NSW 2060
ABN 96 130 882 405
Tel: 02 9439 1777
Fax: 02 9923 1055
www.atl.net.au
info@atl.net.au

Status

FOR INFORMATION NOT TO BE ISSUED FOR CONSTRUCTION

Project - Drawing No.

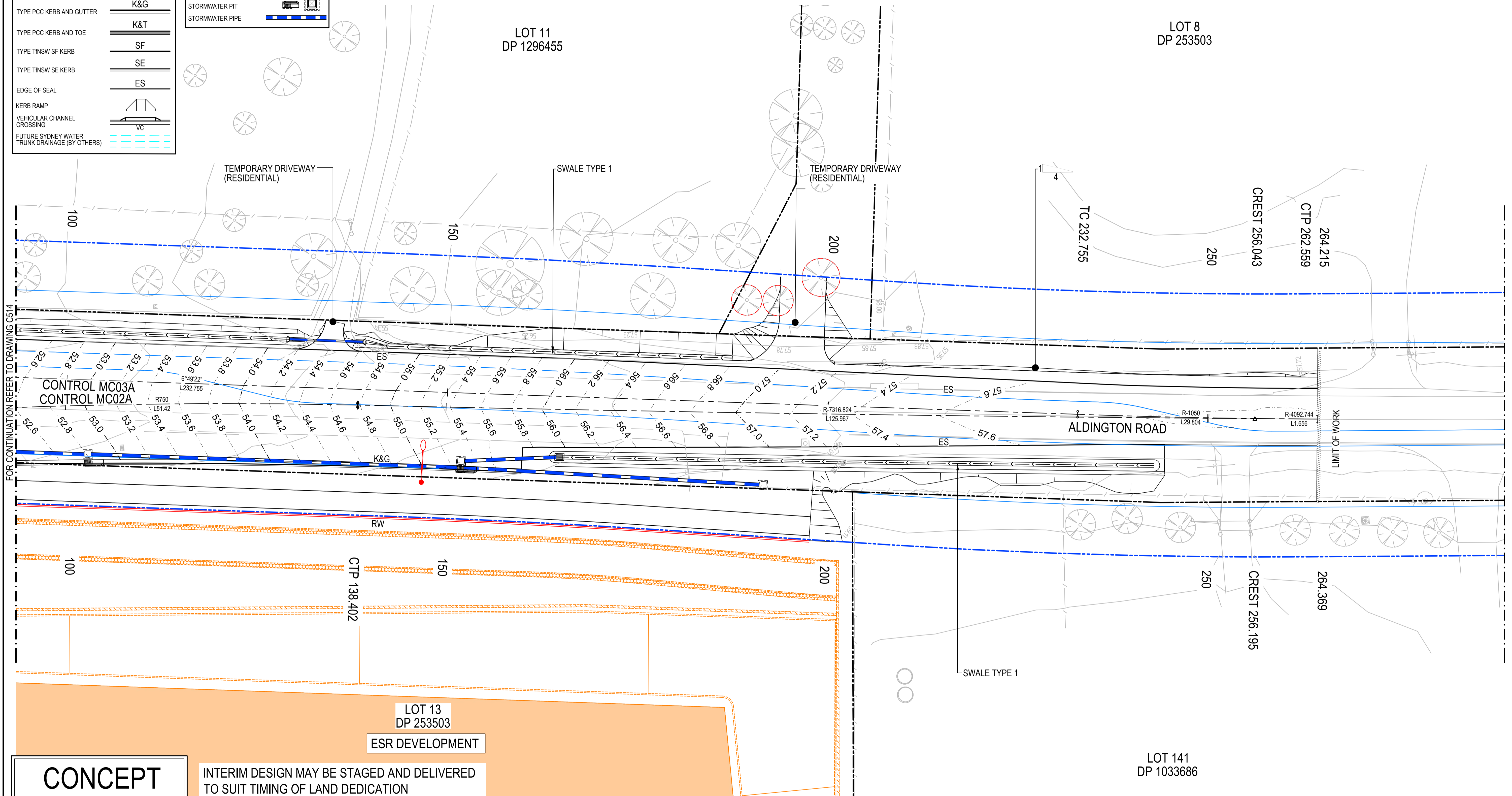
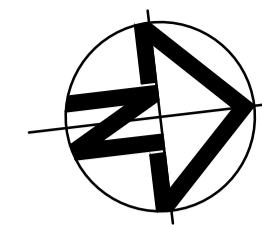
24-1177-C514

Issue

P1

LEGEND	
EXISTING BOUNDARY	
FUTURE BOUNDARY	
EXISTING BOUNDARY TO BE REMOVED	
EXISTING EASEMENT	
EXISTING PAVEMENT	
EXISTING TREE TO BE REMOVED	
PROPOSED BOUNDARY	
TYPE PCC KERB AND GUTTER	
TYPE PCC KERB AND TOE	
TYPE TINSW SF KERB	
TYPE TINSW SE KERB	
EDGE OF SEAL	
KERB RAMP	
VEHICULAR CHANNEL CROSSING	
FUTURE SYDNEY WATER TRUNK DRAINAGE (BY OTHERS)	

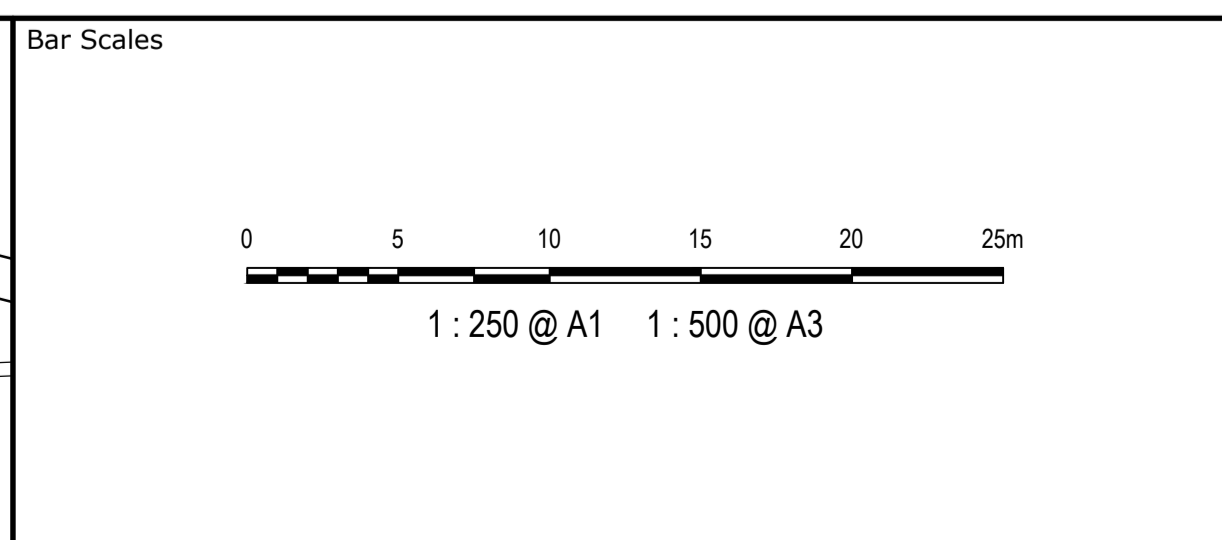
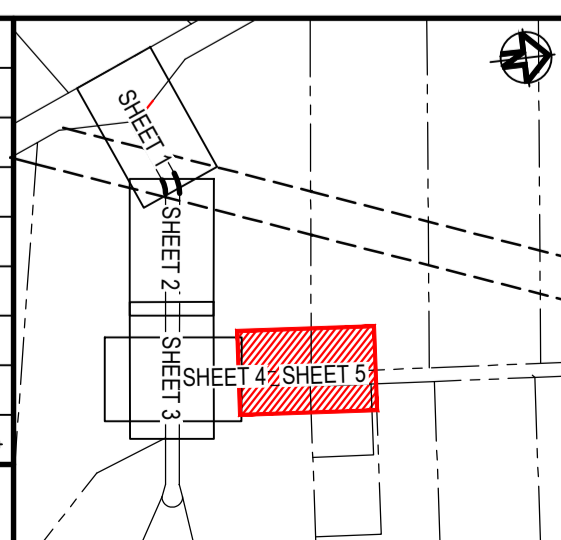
LEGEND	
EXISTING CONTOUR (MAJOR)	43.00
PROPOSED CONTOUR (MAJOR)	43.00
PROPOSED CONTOUR (MINOR)	
BATTER	
AARU ULTIMATE DESIGN LIGHT POLE	
STORMWATER PIT	
STORMWATER PIPE	



CONCEPT

INTERIM DESIGN MAY BE STAGED AND DELIVERED TO SUIT TIMING OF LAND DEDICATION

Issue	Description	Date
P1	ISSUED FOR INFORMATION	01-02-24



Client

Scales	1 : 250	Drawn	JS
		Designed	EH
Grid	GDA2020	Checked	AL
Height Datum	AHD	Approved	

THIS DRAWING CANNOT BE COPIED OR REPRODUCED IN ANY FORM OR USED FOR ANY OTHER PURPOSE OTHER THAN THAT ORIGINALLY INTENDED WITHOUT THE WRITTEN PERMISSION OF AT&L

Project

PROPOSED INDUSTRIAL DEVELOPMENT WESTLINK KEMPS CREEK

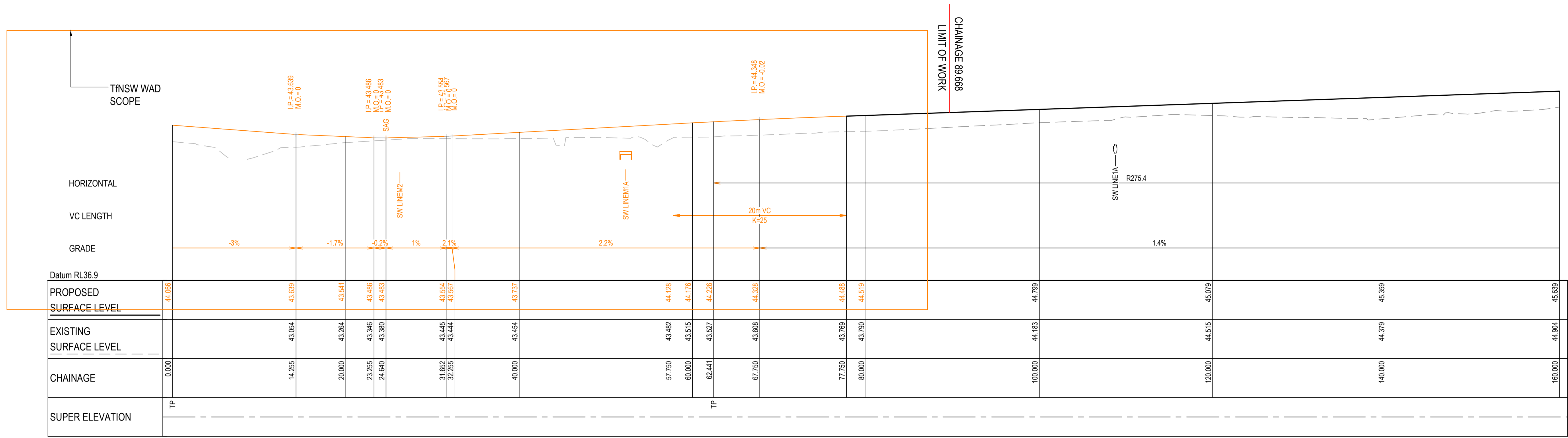
Title

ROADWORKS PLAN SHEET 5

Civil Engineers and Project Managers

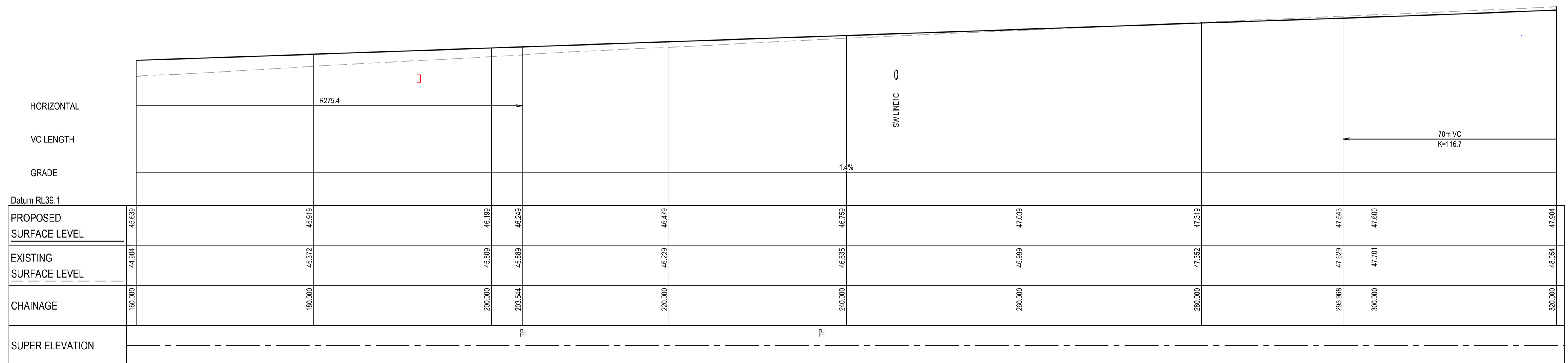
Level 7, 153 Walker Street
North Sydney NSW 2060
ABN 96 130 882 405
Tel: 02 9439 1777
Fax: 02 9923 1055
www.atl.net.au
info@atl.net.au

Status	FOR INFORMATION	A1
	NOT TO BE ISSUED FOR CONSTRUCTION	
Project - Drawing No.	24-1177-C515	Issue
		P1



ABBOTTS ROAD (MC01) LONGITUDINAL SECTION

SCALE 1:250 HORI.
1:100 VERT.

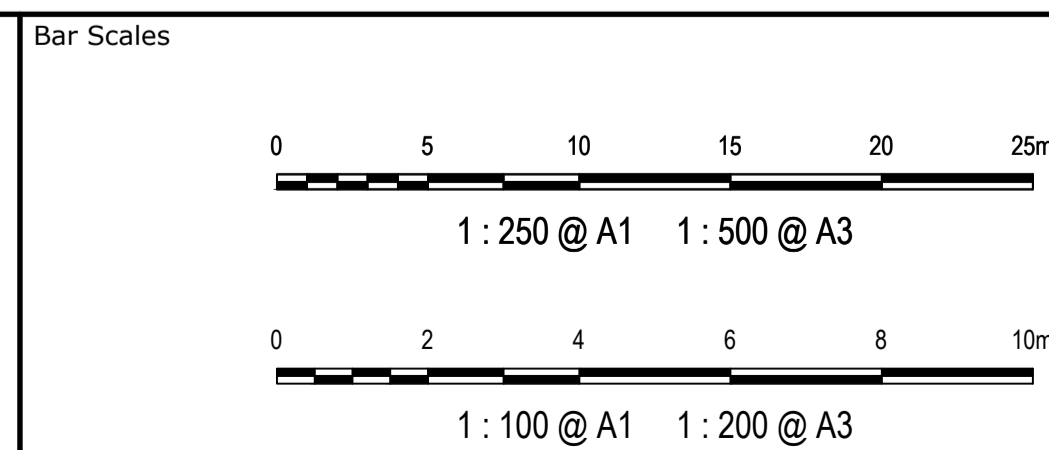


ABBOTTS ROAD (MC01) LONGITUDINAL SECTION

SCALE 1:250 HORI.
1:100 VERT.

CONCEPT

INTERIM DESIGN MAY BE STAGED AND DELIVERED TO SUIT TIMING OF LAND DEDICATION



Scalcs	AS SHOWN	Drawn	JS
		Designed	EH
Grid	GDA2020	Checked	AL
Height Datum	AHD	Approved	
THIS DRAWING CANNOT BE COPIED OR REPRODUCED IN ANY FORM OR USED FOR ANY OTHER PURPOSE OTHER THAN THAT ORIGINALLY INTENDED WITHOUT THE WRITTEN PERMISSION OF AT&L			

Project
PROPOSED INDUSTRIAL DEVELOPMENT WESTLINK KEMPS CREEK

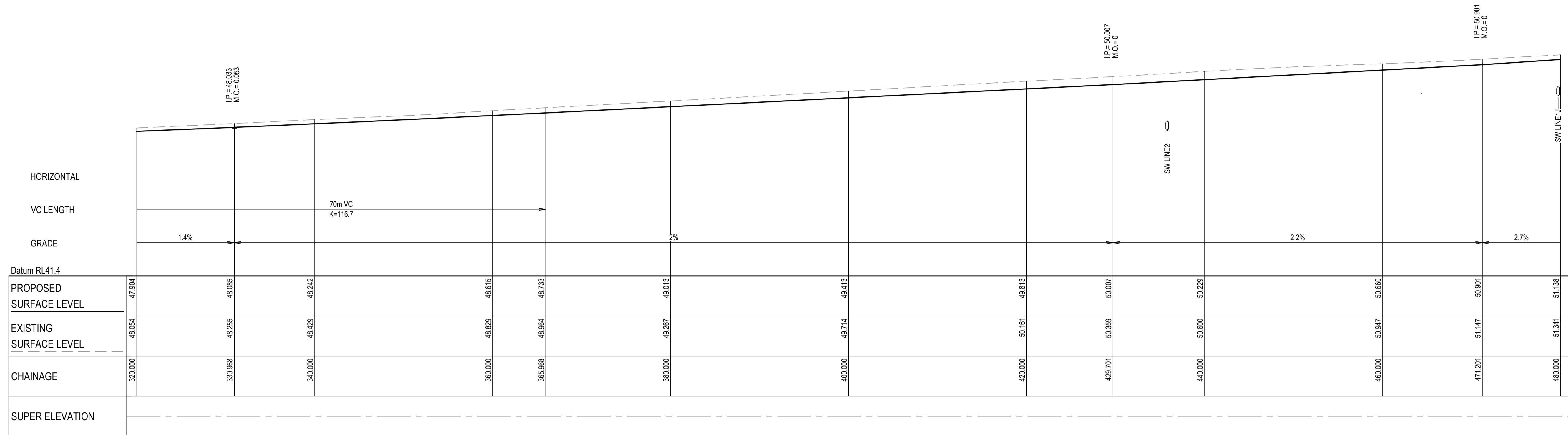
Title
LONGITUDINAL SECTIONS ABBOTTS ROAD SHEET 1

Civil Engineers and Project Managers

Level 7, 153 Walker Street
North Sydney NSW 2060
ABN 96 130 882 405
Tel: 02 9439 1777
Fax: 02 9923 1055
www.atl.net.au
info@atl.net.au

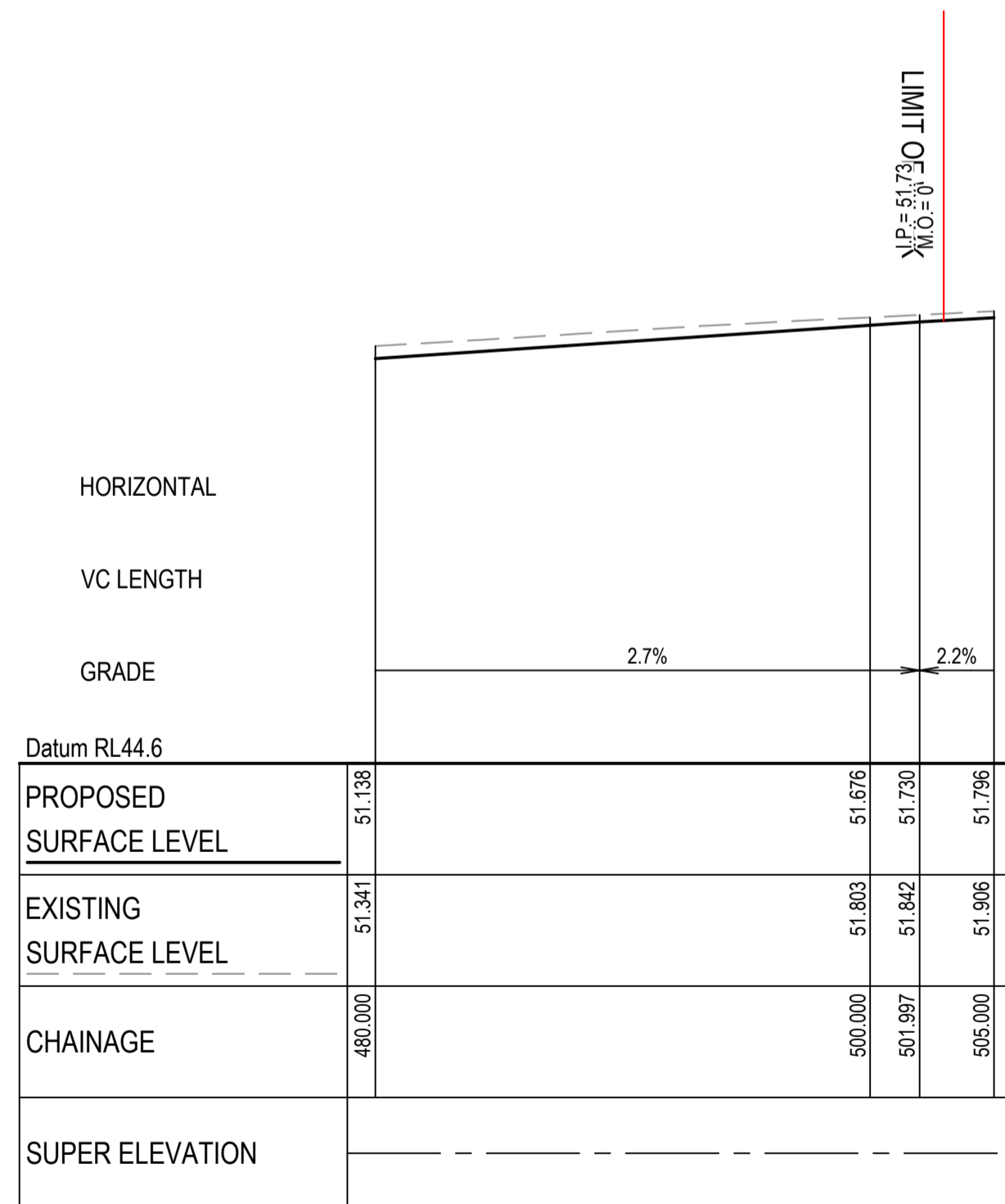
Status	FOR INFORMATION NOT TO BE ISSUED FOR CONSTRUCTION	A1
Project - Drawing No.	24-1177-C531	Issue
		P1

Issue	Description	Date
P1	ISSUED FOR INFORMATION	01-02-24



ABBOTTS ROAD (MC01) LONGITUDINAL SECTION

SCALE 1:250 HORI.
1:100 VERT.

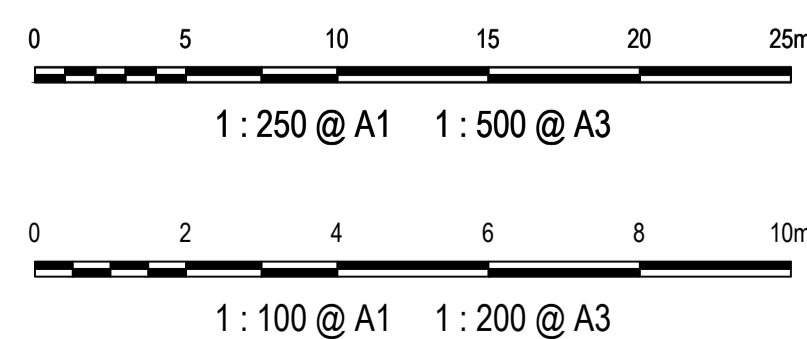


CONCEPT

INTERIM DESIGN MAY BE STAGED AND DELIVERED TO SUIT TIMING OF LAND DEDICATION

1:100 VERT.

Bar Scales



Client



Scales

AS SHOWN

Grid GDA2020

Height Datum AHD

Drawn

JS

Checked

EH

Approved

AL

Project

PROPOSED INDUSTRIAL DEVELOPMENT WESTLINK KEMPS CREEK

Title

LONGITUDINAL SECTIONS ABBOTTS ROAD SHEET 2

Civil Engineers and Project Managers



Level 7, 153 Walker Street
North Sydney NSW 2060
ABN 96 130 882 405
Tel: 02 9439 1777
Fax: 02 9923 1055
www.atl.net.au
info@atl.net.au

Status FOR INFORMATION NOT TO BE ISSUED FOR CONSTRUCTION

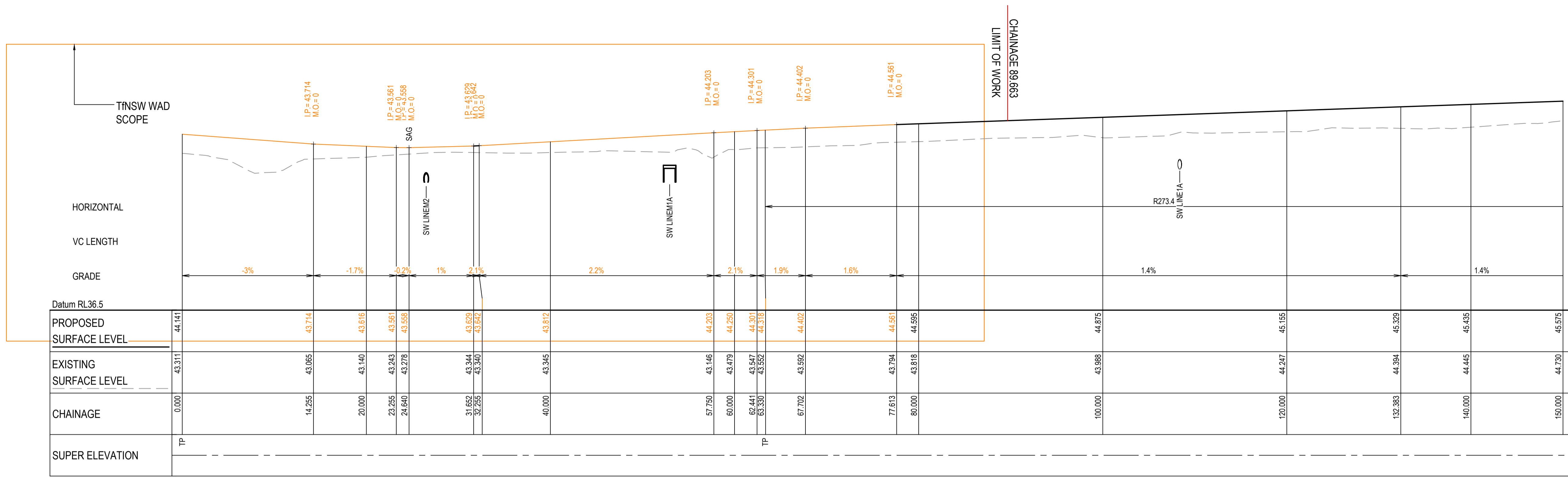
Project - Drawing No. 24-1177-C532

A1

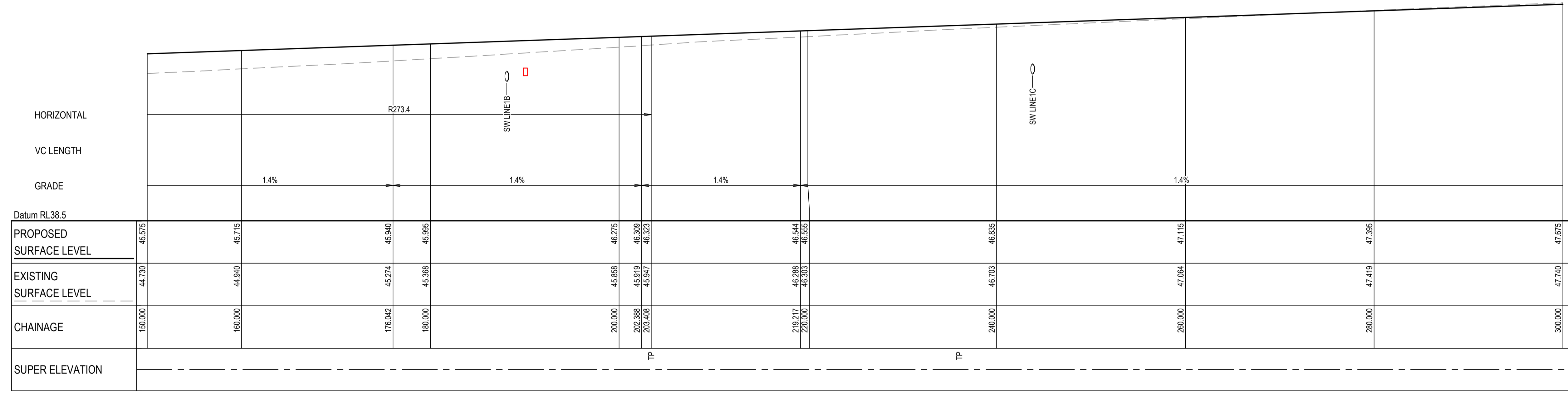
Issue P1

Issue	Description	Date
P1	ISSUED FOR INFORMATION	01-02-24

100mm on Original



ABBOTTS ROAD (MC00) LONGITUDINAL SECTION
SCALE 1:250 HORI.
1:100 VERT.

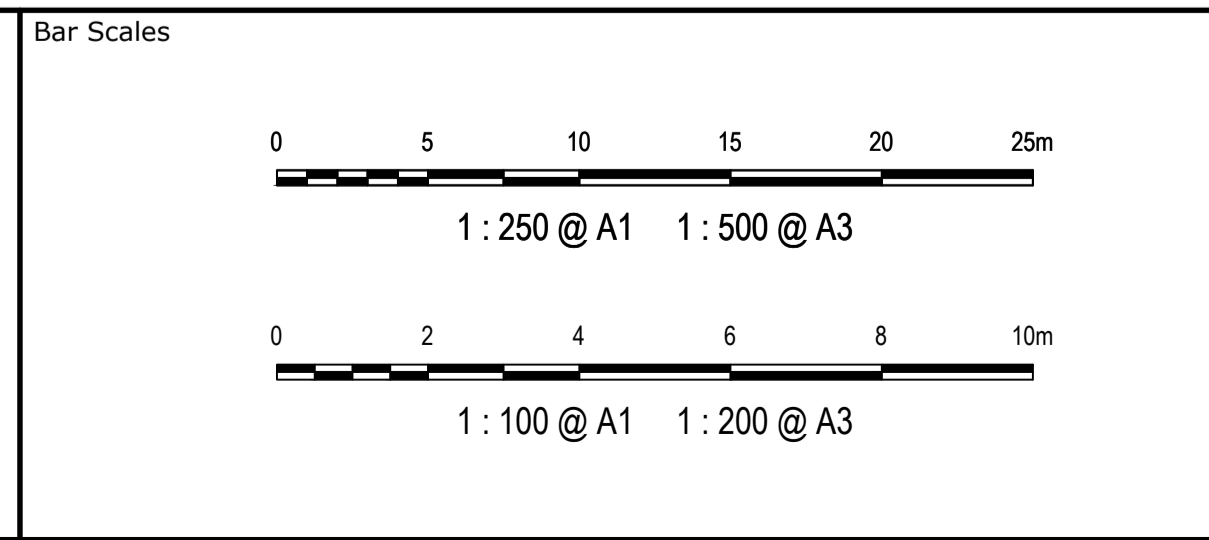


ABBOTTS ROAD (MC00) LONGITUDINAL SECTION
SCALE 1:250 HORI.
1:100 VERT.

CONCEPT

INTERIM DESIGN MAY BE STAGED AND DELIVERED TO SUIT TIMING OF LAND DEDICATION

Issue	Description	Date
P1	ISSUED FOR INFORMATION	01-02-24



Client

Scales AS SHOWN

Drawn	JS
Designed	EH
Checked	AL
Approved	

Grid GDA2020

Height Datum AHD

THIS DRAWING CANNOT BE COPIED OR REPRODUCED IN ANY FORM OR USED FOR ANY OTHER PURPOSE OTHER THAN THAT ORIGINALLY INTENDED WITHOUT THE WRITTEN PERMISSION OF AT&L

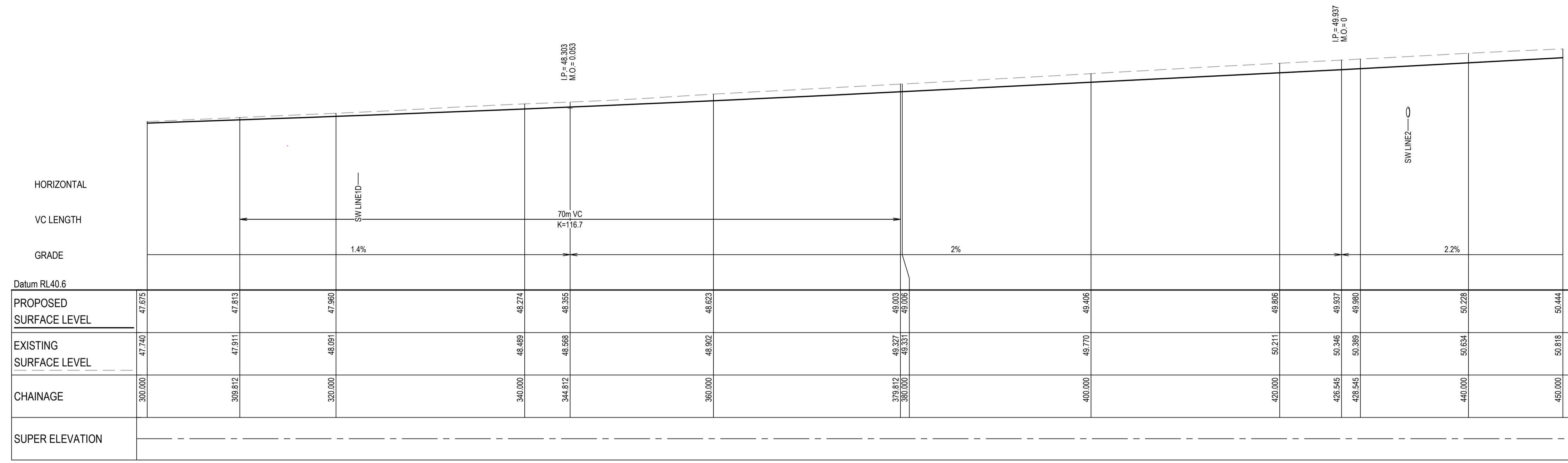
Project PROPOSED INDUSTRIAL DEVELOPMENT WESTLINK KEMPS CREEK

Title LONGITUDINAL SECTIONS ABBOTTS ROAD SHEET 3

Civil Engineers and Project Managers

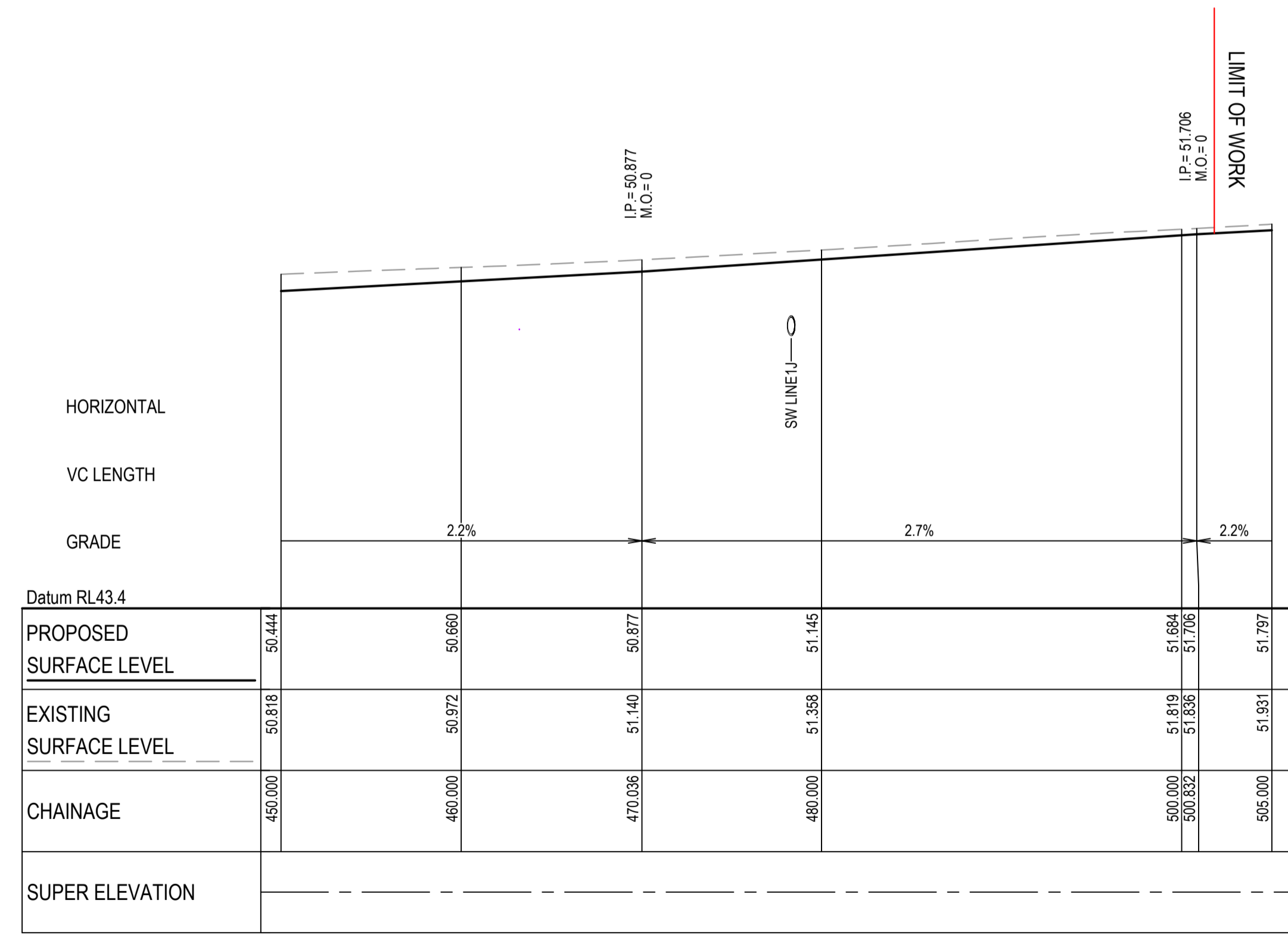
Level 7, 153 Walker Street
North Sydney NSW 2060
ABN 96 130 882 405
Tel: 02 9439 1777
Fax: 02 9923 1055
www.atl.net.au
info@atl.net.au

Status FOR INFORMATION NOT TO BE ISSUED FOR CONSTRUCTION	A1
Project - Drawing No. 24-1177-C533	Issue P1



ABBOTTS ROAD (MC00) LONGITUDINAL SECTION

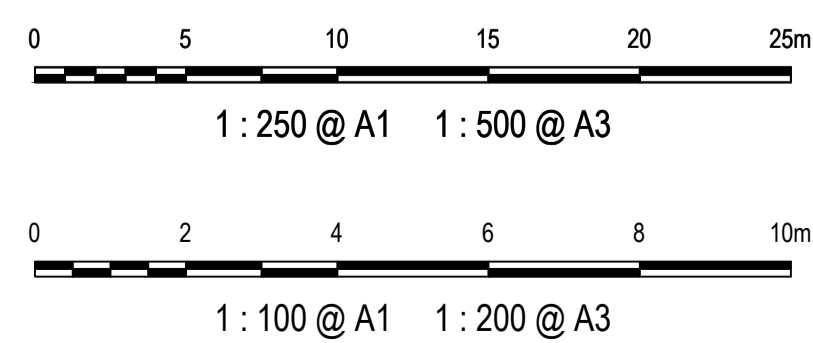
SCALE 1:250 HORI.
1:100 VERT.



CONCEPT

INTERIM DESIGN MAY BE STAGED AND DELIVERED LONGITUDINAL SECTION TO SUIT TIMING OF LAND DEDICATION

Bar Scales



Client



Scales

AS SHOWN

Grid GDA2020

Height Datum AHD

Drawn

JS

Designed

EH

Checked

AL

Approved



Project

PROPOSED INDUSTRIAL DEVELOPMENT WESTLINK KEMPS CREEK

Title

LONGITUDINAL SECTIONS ABBOTTS ROAD SHEET 4

Civil Engineers and Project Managers



Level 7, 153 Walker Street
North Sydney NSW 2060
ABN 96 130 882 405
Tel: 02 9439 1777
Fax: 02 9923 1055
www.atl.net.au
info@atl.net.au

Status FOR INFORMATION NOT TO BE ISSUED FOR CONSTRUCTION

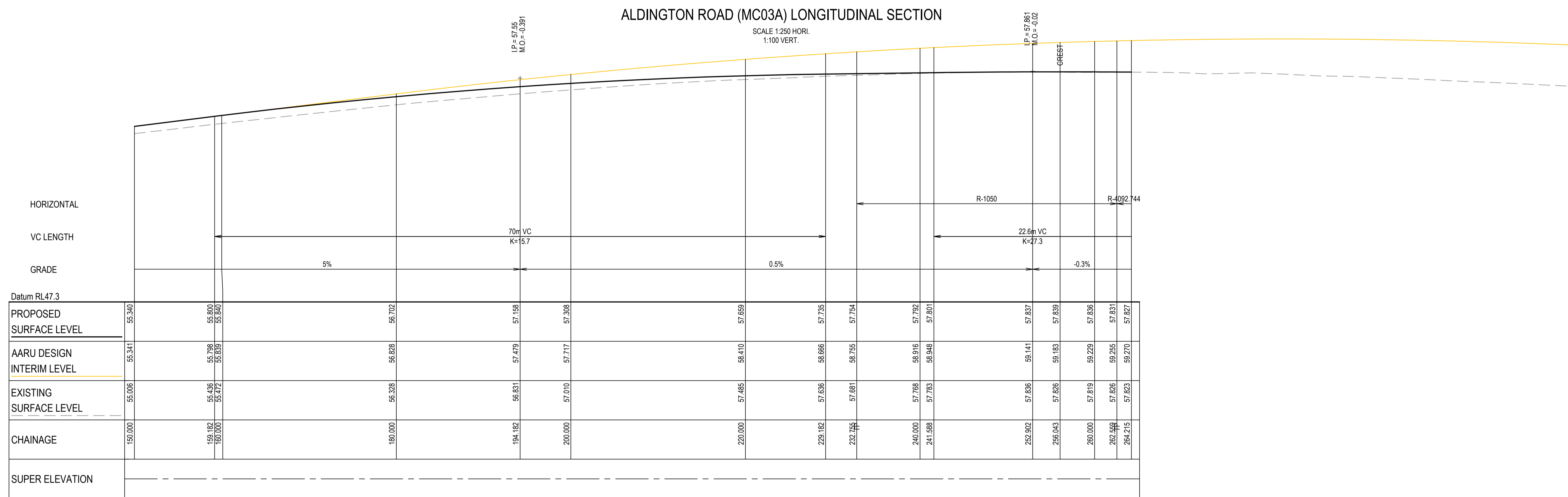
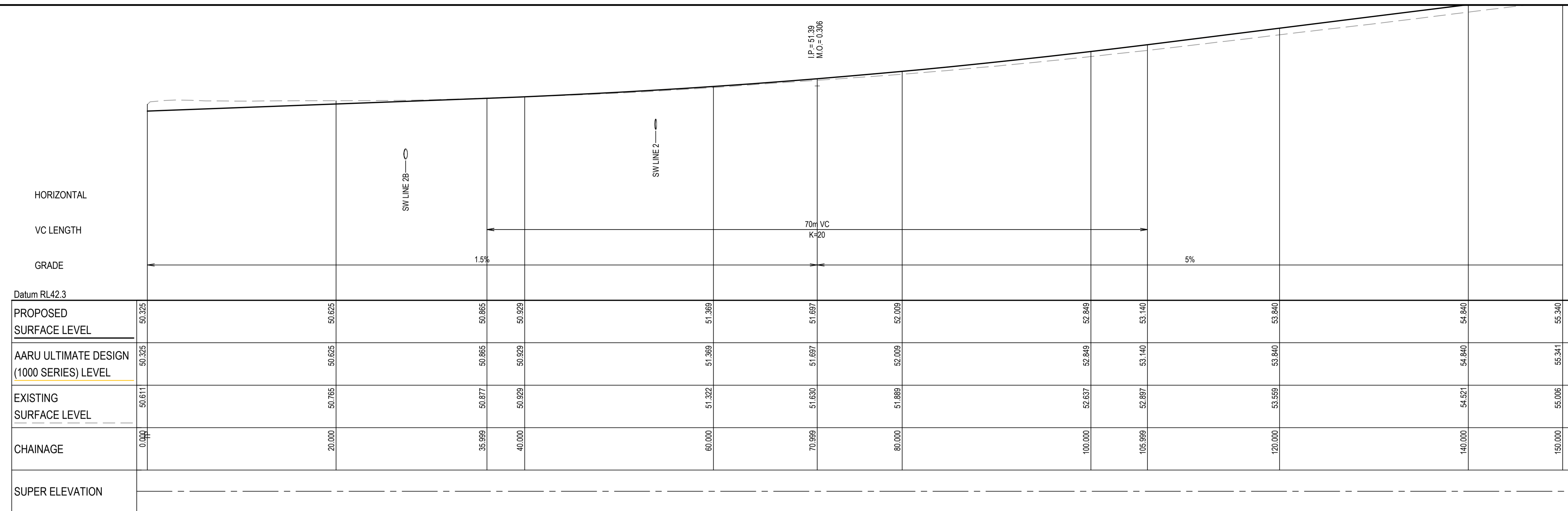
Project - Drawing No. 24-1177-C534

A1

Issue P1

Issue	Description	Date
P1	ISSUED FOR INFORMATION	01-02-24

THIS DRAWING CANNOT BE COPIED OR REPRODUCED IN ANY FORM OR USED FOR ANY OTHER PURPOSE OTHER THAN THAT ORIGINALLY INTENDED WITHOUT THE WRITTEN PERMISSION OF AT&L



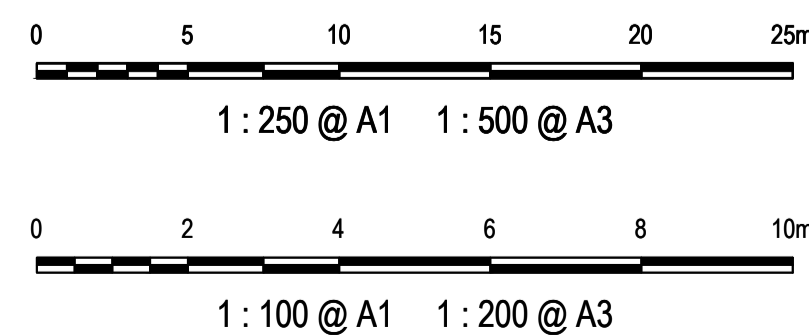
CONCEPT

INTERIM DESIGN MAY BE STAGED AND DELIVERED TO SUIT TIMING OF LAND DEDICATION

ALDINGTON ROAD (MC03A) LONGITUDINAL SECTION

SCALE 1:250 HORI.
1:100 VERT.

Bar Scales



Client



Scales

AS SHOWN

Grid GDA2020

Height Datum AHD

Drawn

JS

Designed

EH

Checked

AL

Approved



THIS DRAWING CANNOT BE COPIED OR REPRODUCED IN ANY FORM OR USED FOR ANY OTHER PURPOSE OTHER THAN THAT ORIGINALLY INTENDED WITHOUT THE WRITTEN PERMISSION OF AT&L

Project

PROPOSED INDUSTRIAL DEVELOPMENT WESTLINK KEMPS CREEK

Title

LONGITUDINAL SECTIONS ALDINGTON ROAD SHEET 1

Civil Engineers and Project Managers



Level 7, 153 Walker Street
North Sydney NSW 2060
ABN 96 130 882 405
Tel: 02 9439 1777
Fax: 02 9923 1055
www.atl.net.au
info@atl.net.au

Status FOR INFORMATION NOT TO BE ISSUED FOR CONSTRUCTION

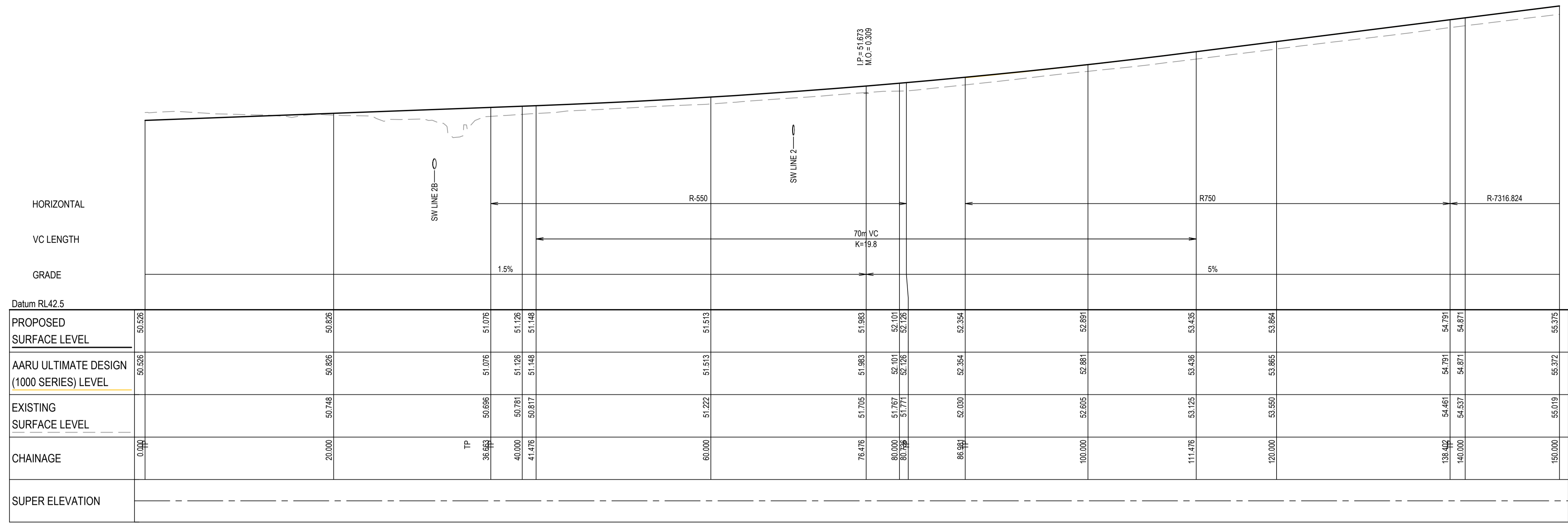
Project - Drawing No. 24-1177-C535

A1

Issue P1

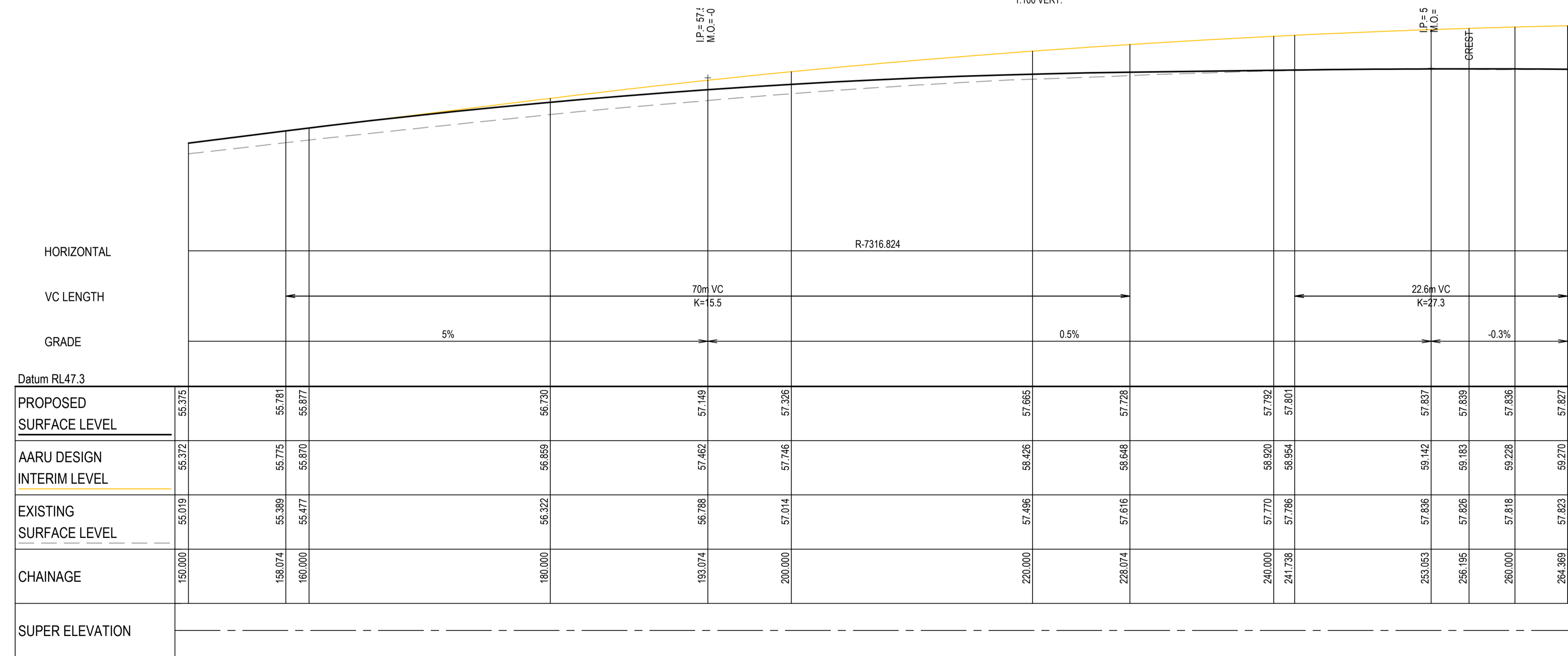
Issue	Description	Date
P1	ISSUED FOR INFORMATION	01-02-24

100mm on Original



ALDINGTON ROAD (MC02A) LONGITUDINAL SECTION

SCALE 1:250 HORI.
1:100 VERT.



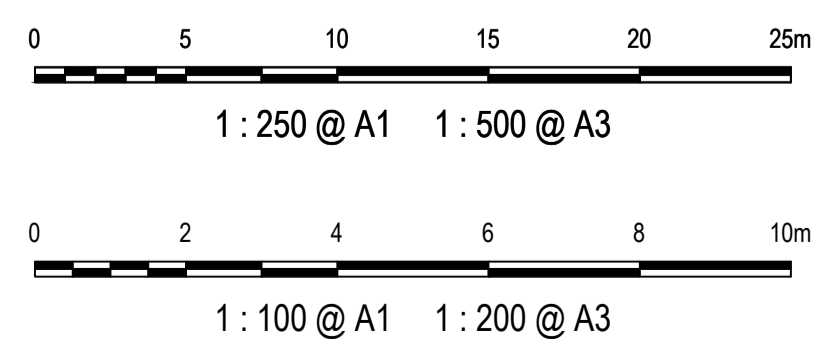
CONCEPT

INTERIM DESIGN MAY BE STAGED AND DELIVERED TO SUIT TIMING OF LAND DEDICATION

ALDINGTON ROAD (MC02A) LONGITUDINAL SECTION

SCALE 1:250 HORI.
1:100 VERT.

Bar Scales



Client



Scales

AS SHOWN

Grid GDA2020

Height Datum AHD

Drawn

Designed

Checked

Approved

Project

PROPOSED INDUSTRIAL DEVELOPMENT WESTLINK KEMPS CREEK

Title

LONGITUDINAL SECTIONS ALDINGTON ROAD SHEET 2

Civil Engineers and Project Managers



Level 7, 153 Walker Street
North Sydney NSW 2060
ABN 96 130 882 405
Tel: 02 9439 1777
Fax: 02 9923 1055
www.atl.net.au
info@atl.net.au

Status FOR INFORMATION NOT TO BE ISSUED FOR CONSTRUCTION

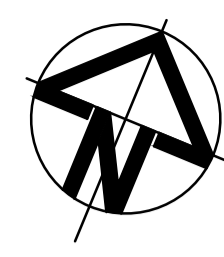
Project - Drawing No. 24-1177-C536

A1

Issue P1

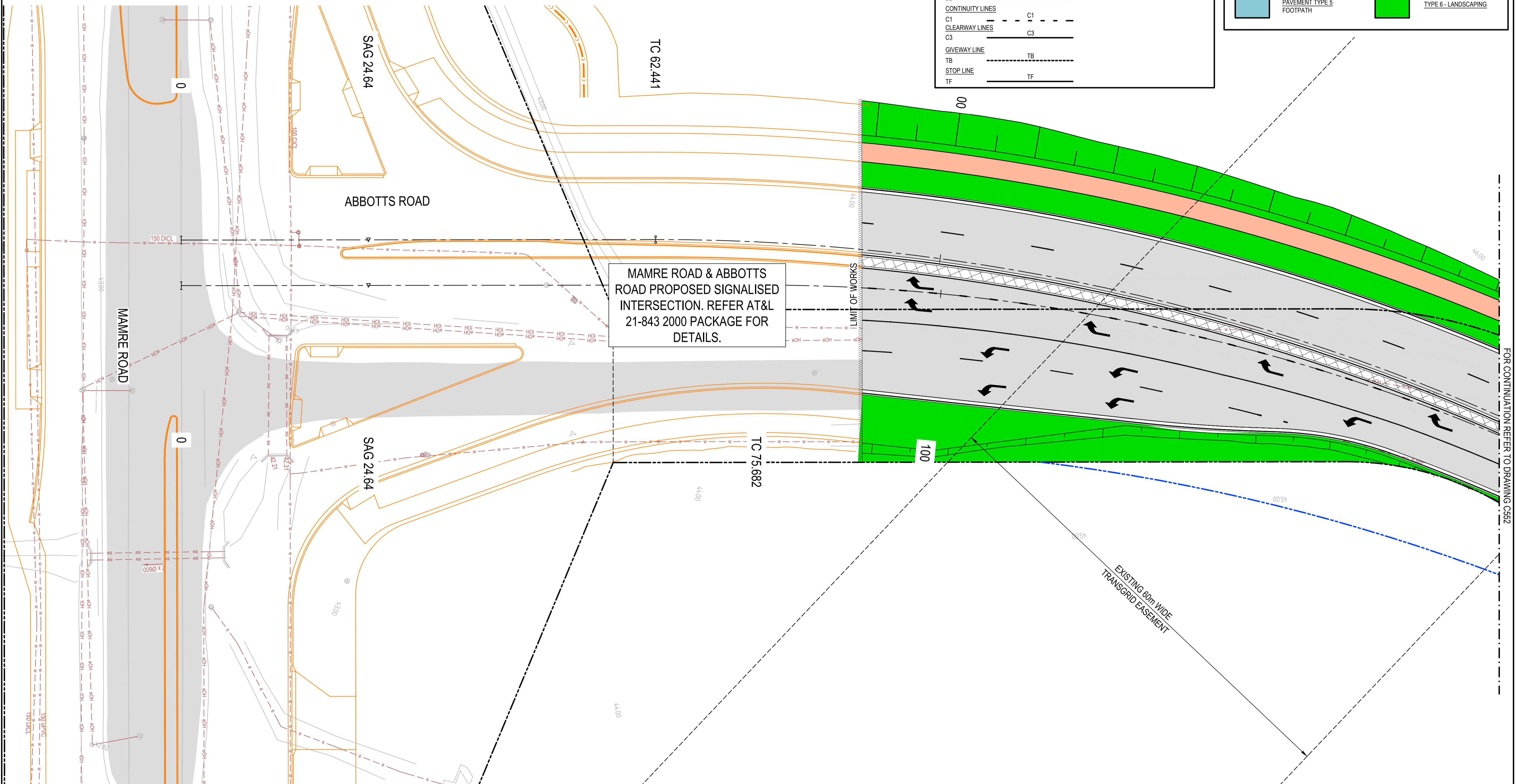
Issue	Description	Date
P1	ISSUED FOR INFORMATION	01-02-24

100mm on Original

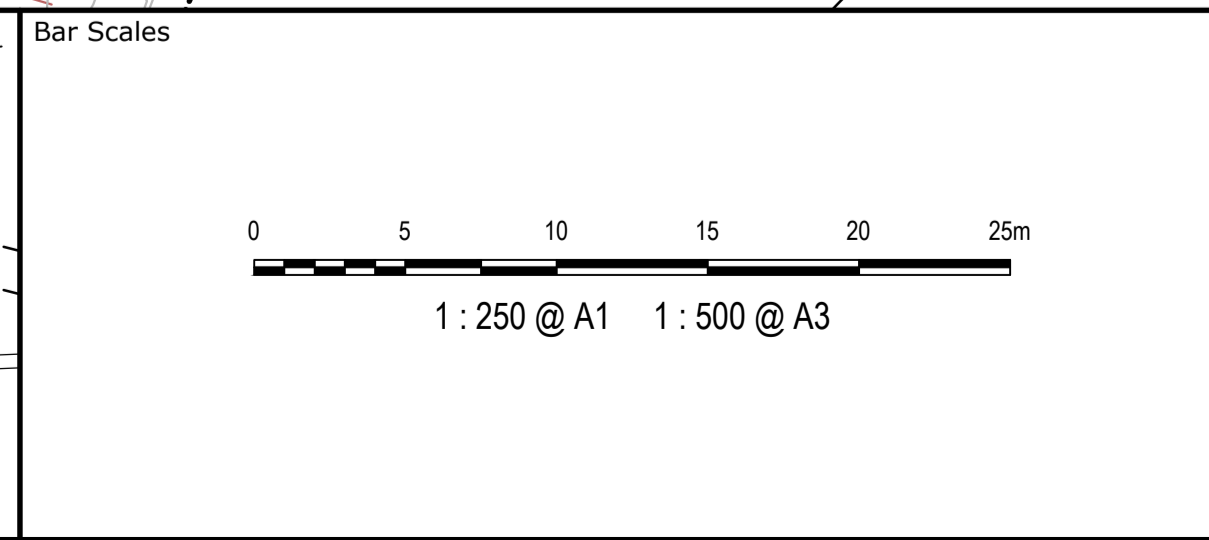
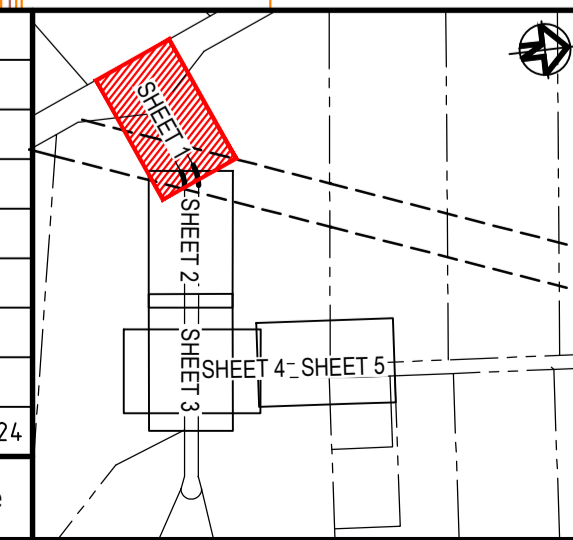


LEGEND		PAVEMENT ARROWS	
WORKS BY OTHERS			
PAVEMENT MARKING SCHEDULE			
EDGE LINES		AR3(L)	
E1	E1	AR3(R)	
E5	E5	AR4(L)	
E6	E6	AR4(R)	
LANE LINES		AR4(R)	
L1	L1	AR5(R)	
L4	L4		
BARRIER LINES			
BB	BB		
CONTINUITY LINES			
C1	C1		
CLEARWAY LINES			
C3	C3		
GIVEWAY LINE			
TB	TB		
STOP LINE			
TF	TF		

PAVEMENT DETAILS			
	EXISTING PAVEMENT		PAVEMENT TYPE 1A FULL ROAD DEPTH PAVEMENT
	PAVEMENT TYPE 1B VARIABLE DEPTH ASPHALT CORRECTION		PAVEMENT TYPE 2 SHARED PATH
	PAVEMENT TYPE 3 RAISED MEDIAN ISLAND		PAVEMENT TYPE 4 ACCESS DRIVEWAY
	PAVEMENT TYPE 5 FOOTPATH		TYPE 6 - LANDSCAPING



Issue	Description	Date
P1	ISSUED FOR INFORMATION	01-02-24



Client

Scales	Drawn	Designed	Checked	Approved
1 : 250	JS	EH	AL	
Grid	GDA2020			
Height Datum	AHD			

THIS DRAWING CANNOT BE COPIED OR REPRODUCED IN ANY FORM OR USED FOR ANY OTHER PURPOSE OTHER THAN THAT ORIGINALLY INTENDED WITHOUT THE WRITTEN PERMISSION OF AT&L

Project

PROPOSED INDUSTRIAL DEVELOPMENT WESTLINK KEMPS CREEK

Title

PAVEMENT AND LINEMARKING PLAN SHEET 1

Civil Engineers and Project Managers

Level 7, 153 Walker Street
North Sydney NSW 2060
ABN 96 130 882 405
Tel: 02 9439 1777
Fax: 02 9923 1055
www.atl.net.au
info@atl.net.au

Status

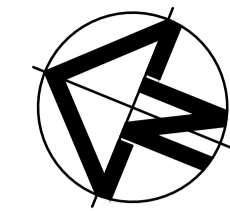
FOR INFORMATION NOT TO BE ISSUED FOR CONSTRUCTION

Project - Drawing No.

24-1177-C551


Issue

P1



LEGEND		PAVEMENT ARROWS	
WORKS BY OTHERS			
PAVEMENT MARKING SCHEDULE			
EDGE LINES		AR3(L)	
E1	E1	AR3(R)	
E5	E5	AR4(L)	
E6	E6	AR4(R)	
LANE LINES		ARU5(R)	
L1	L1		
L4	L4		
BARRIER LINES			
BB	BB		
CONTINUITY LINES			
C1	C1		
CLEARWAY LINES			
C3	C3		
GIVEWAY LINE			
TB	TB		
STOP LINE			
TF	TF		

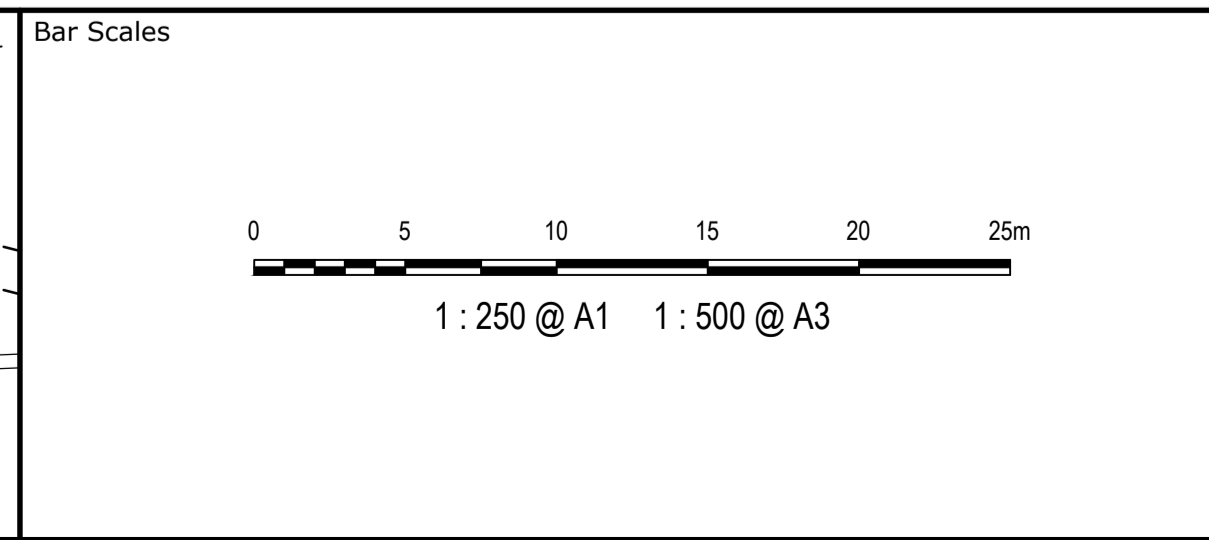
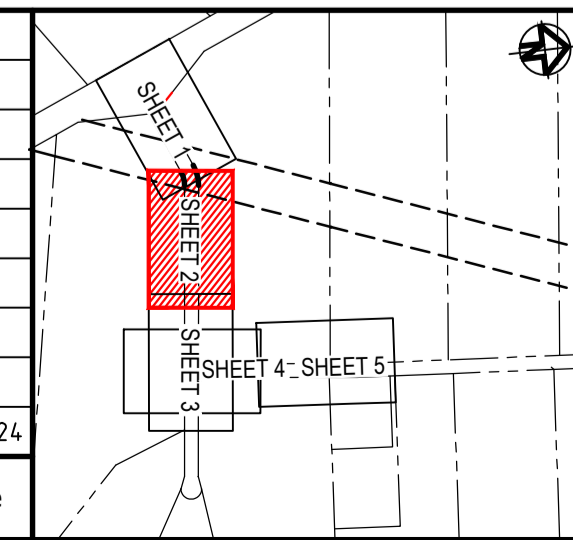
PAVEMENT DETAILS			
	EXISTING PAVEMENT		PAVEMENT TYPE 1A FULL ROAD DEPTH PAVEMENT
	PAVEMENT TYPE 1B VARIABLE DEPTH ASPHALT CORRECTION		PAVEMENT TYPE 2 SHARED PATH
	PAVEMENT TYPE 3 RAISED MEDIAN ISLAND		PAVEMENT TYPE 4 ACCESS DRIVEWAY
	PAVEMENT TYPE 5 FOOTPATH		TYPE 6 - LANDSCAPING



FOR CONTINUATION REFER TO DRAWING C551

FOR CONTINUATION REFER TO DRAWING C553

Issue	Description	Date
P1	ISSUED FOR INFORMATION	01-02-24



Client

Scales 1 : 250	Drawn	JS
	Designed	EH
	Checked	AL
Grid GDA2020	Approved	
Height Datum AHD		

Project
PROPOSED INDUSTRIAL DEVELOPMENT WESTLINK KEMPS CREEK

Title
PAVEMENT AND LINEMARKING PLAN SHEET 2

Civil Engineers and Project Managers

Level 7, 153 Walker Street
North Sydney NSW 2060
ABN 96 130 882 405
Tel: 02 9439 1777
Fax: 02 9923 1055
www.atl.net.au
info@atl.net.au

Status FOR INFORMATION NOT TO BE ISSUED FOR CONSTRUCTION	A1
Project - Drawing No. 24-1177-C552	Issue P1

THIS DRAWING CANNOT BE COPIED OR REPRODUCED IN ANY FORM OR USED FOR ANY OTHER PURPOSE OTHER THAN THAT ORIGINALLY INTENDED WITHOUT THE WRITTEN PERMISSION OF AT&I

LEGEND

WORKS BY OTHERS

PAVEMENT MARKING SCHEDULE

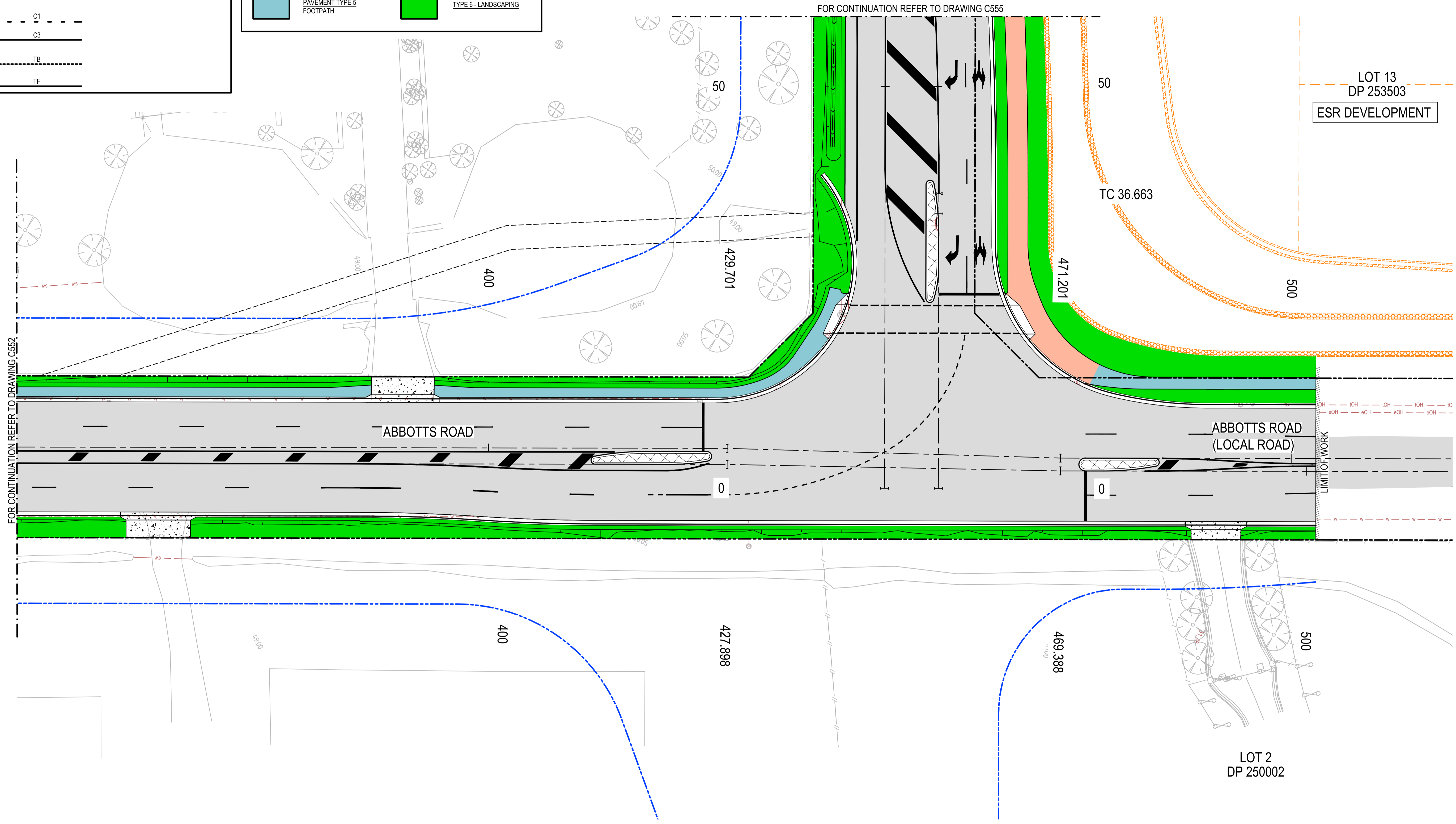
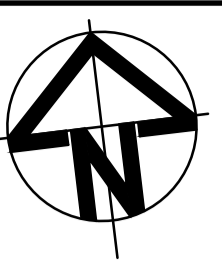
EDGE LINES	E1
E5	E5
E6	E6
LANE LINES	L1
L4	L4
BARRIER LINES	BB
CONTINUITY LINES	C1
CLEARWAY LINES	C3
GIVEWAY LINE	TB
STOP LINE	TF

PAVEMENT ARROWS

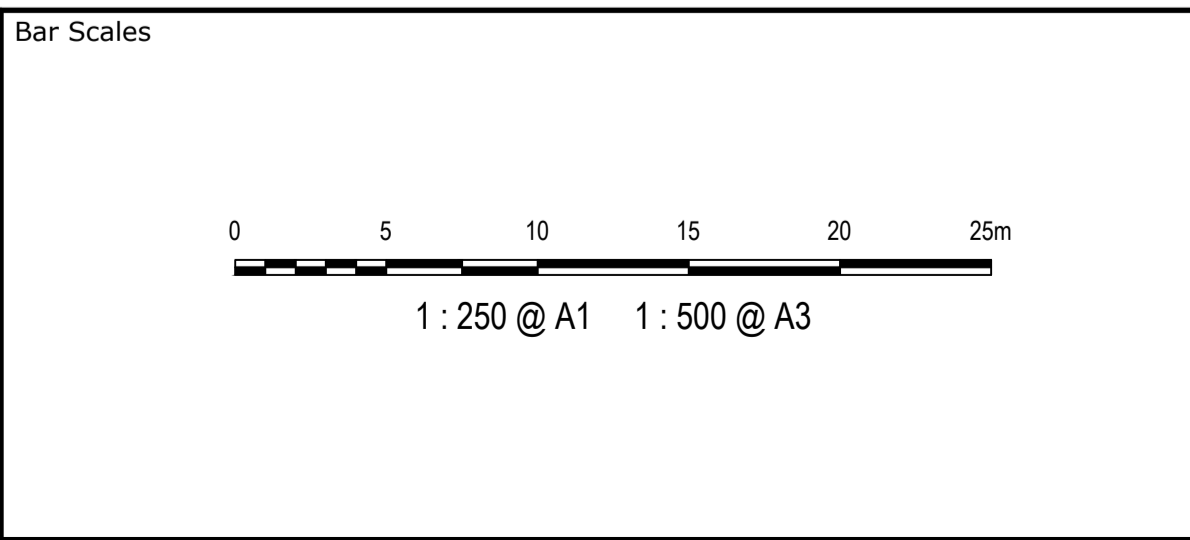
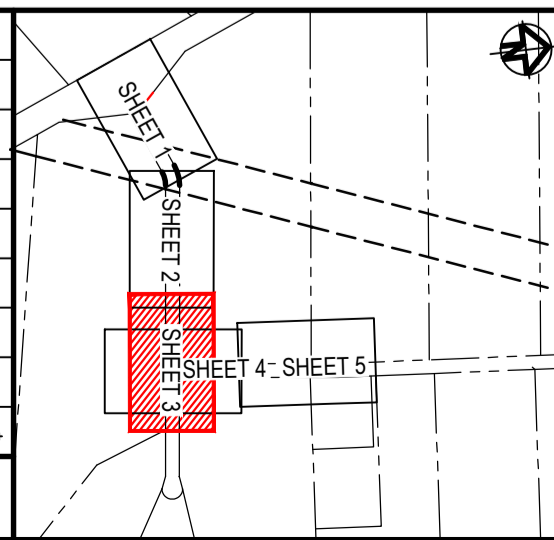
AR3(L)	↩
AR3(R)	↪
AR4(L)	↩↪
AR4(R)	↪↩
ARU5(R)	↪↪

PAVEMENT DETAILS

EXISTING PAVEMENT	PAVEMENT TYPE 1A FULL ROAD DEPTH PAVEMENT
PAVEMENT TYPE 1B VARIABLE DEPTH ASPHALT CORRECTION	PAVEMENT TYPE 2 SHARED PATH
PAVEMENT TYPE 3 RAISED MEDIAN ISLAND	PAVEMENT TYPE 4 ACCESS DRIVEWAY
PAVEMENT TYPE 5 FOOTPATH	TYPE 6 - LANDSCAPING



P1	ISSUED FOR INFORMATION	01-02-24
Issue	Description	Date



Client

Scales	1 : 250	Drawn	JS
Grid	GDA2020	Designed	EH
Height Datum	AHD	Checked	AL
		Approved	

GDA2020

THIS DRAWING CANNOT BE COPIED OR REPRODUCED IN ANY FORM OR USED FOR ANY OTHER PURPOSE OTHER THAN THAT ORIGINALLY INTENDED WITHOUT THE WRITTEN PERMISSION OF AT&L

Project

PROPOSED INDUSTRIAL DEVELOPMENT WESTLINK KEMPS CREEK

Title

PAVEMENT AND LINEMARKING PLAN SHEET 3

Civil Engineers and Project Managers

Level 7, 153 Walker Street
North Sydney NSW 2060
ABN 96 130 882 405
Tel: 02 9439 1777
Fax: 02 9923 1055
www.atl.net.au
info@atl.net.au

Status

FOR INFORMATION NOT TO BE ISSUED FOR CONSTRUCTION

Project - Drawing No.

24-1177-C553

A1
Issue
P1

LEGEND

WORKS BY OTHERS

PAVEMENT MARKING SCHEDULE

EDGE LINES

E1 _____ E1

E5 _____ E5

E6 _____ E6

WHITE LINE APPLIED TO FACE OF MEDIAN KERB

LANE LINES

L1 _____ L1

L4 _____ L4

BARRIER LINES

BB _____ BB

CONTINUITY LINES

C1 _____ C1

CLEARWAY LINES

C3 _____ C3

GIVEWAY LINE

TB _____ TB

STOP LINE

TF _____ TF

PAVEMENT ARROWS

AR3(L)

AR3(R)

AR4(L)

AR4(R)

ARU5(R)

PAVEMENT DETAILS

EXISTING PAVEMENT

PAVEMENT TYPE 1A FULL ROAD DEPTH PAVEMENT

PAVEMENT TYPE 1B VARIABLE DEPTH ASPHALT CORRECTION

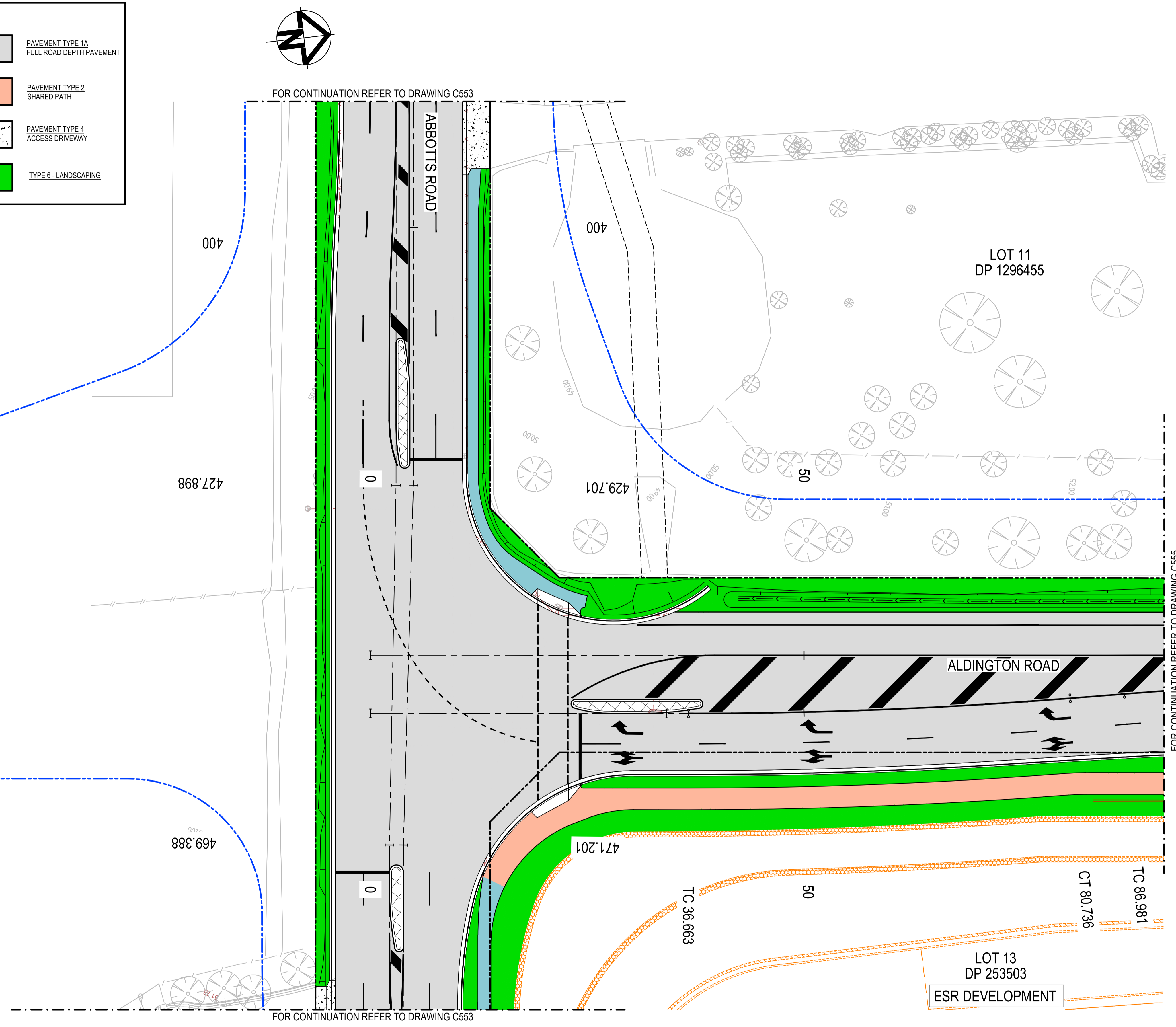
PAVEMENT TYPE 2 SHARED PATH

PAVEMENT TYPE 3 RAISED MEDIAN ISLAND

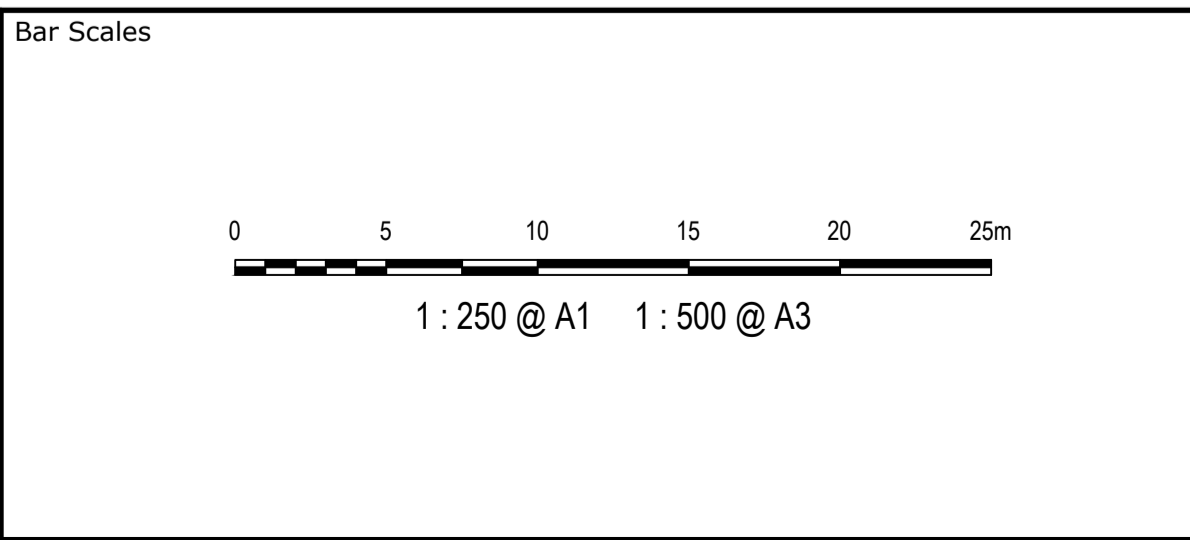
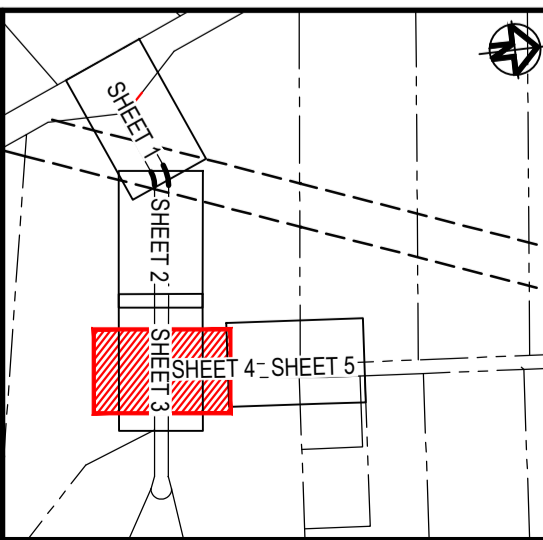
PAVEMENT TYPE 4 ACCESS DRIVEWAY

PAVEMENT TYPE 5 FOOTPATH

TYPE 6 - LANDSCAPING



P1	ISSUED FOR INFORMATION	01-02-24
Issue	Description	Date



Client

Scales	1 : 250	Drawn	JS
		Designed	EH
Grid	GDA2020	Checked	AL
Height Datum	AHD	Approved	

THIS DRAWING CANNOT BE COPIED OR REPRODUCED IN ANY FORM OR USED FOR ANY OTHER PURPOSE OTHER THAN THAT ORIGINALLY INTENDED WITHOUT THE WRITTEN PERMISSION OF AT&L

Project

PROPOSED INDUSTRIAL DEVELOPMENT WESTLINK KEMPS CREEK

Title

PAVEMENT AND LINEMARKING PLAN SHEET 4

Civil Engineers and Project Managers

Level 7, 153 Walker Street
North Sydney NSW 2060
ABN 96 130 882 405
Tel: 02 9439 1777
Fax: 02 9923 1055
www.atl.net.au
info@atl.net.au

Status

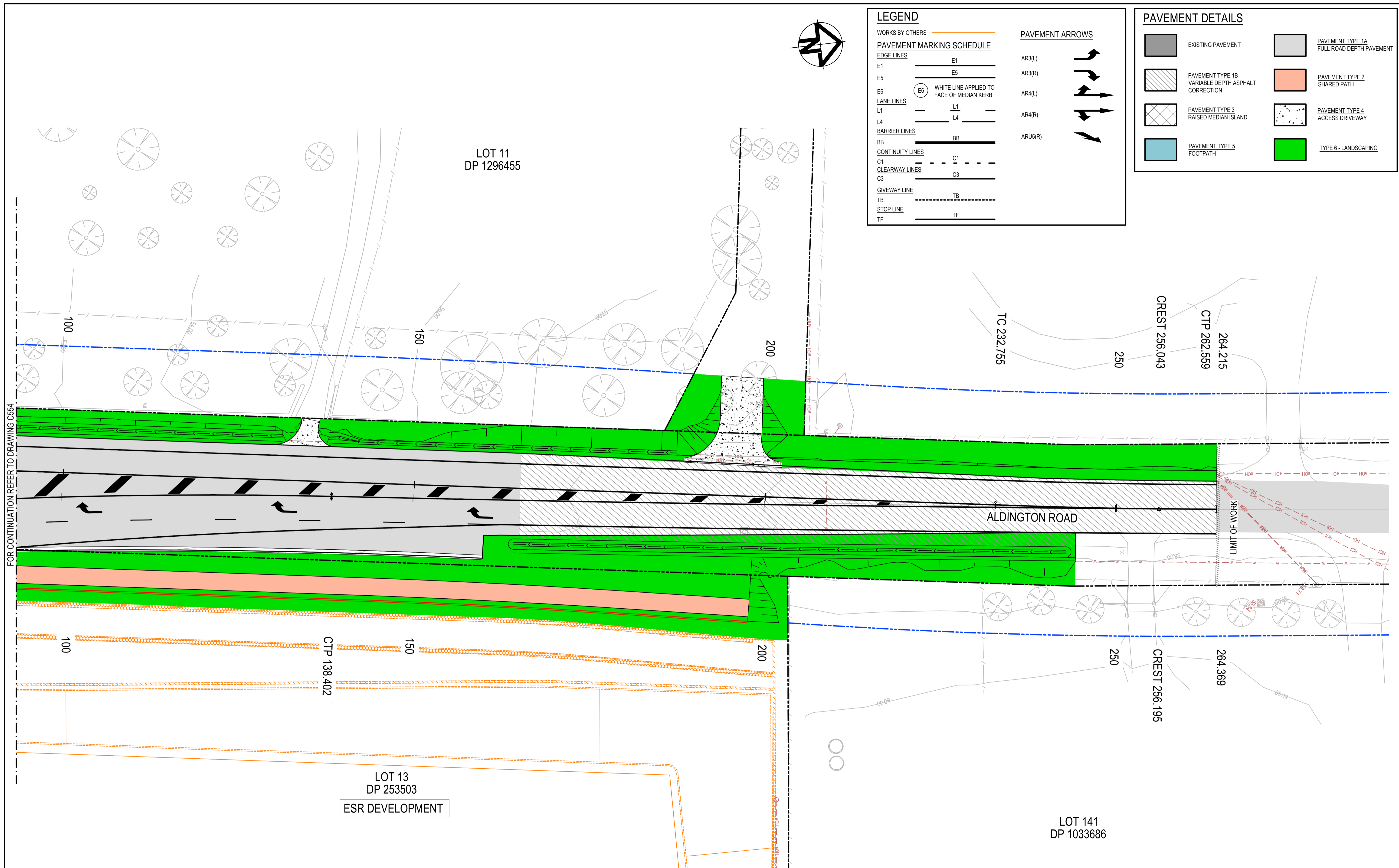
FOR INFORMATION NOT TO BE ISSUED FOR CONSTRUCTION

Project - Drawing No.

24-1177-C554

Issue

P1



LEGEND

WORKS BY OTHERS ————

PAVEMENT MARKING SCHEDULE

EDGE LINES
 E1 ————
 E5 ————
 E6 (E6) WHITE LINE APPLIED TO FACE OF MEDIAN KERB

LANE LINES
 L1 ————
 L4 ————

BARRIER LINES
 BB ————

CONTINUITY LINES
 C1 ————
 C3 ————

CLEARWAY LINES
 C3 ————

GIVEWAY LINE
 TB ————

STOP LINE
 TF ————

PAVEMENT ARROWS
 AR3(L) ————
 AR3(R) ————
 AR4(L) ————
 AR4(R) ————
 ARU5(R) ————

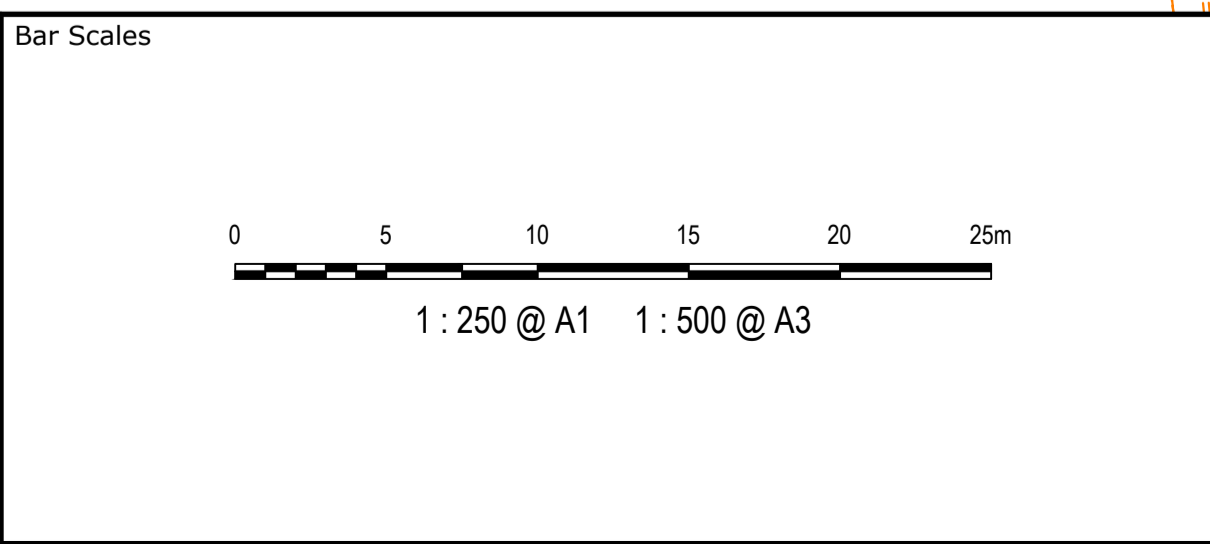
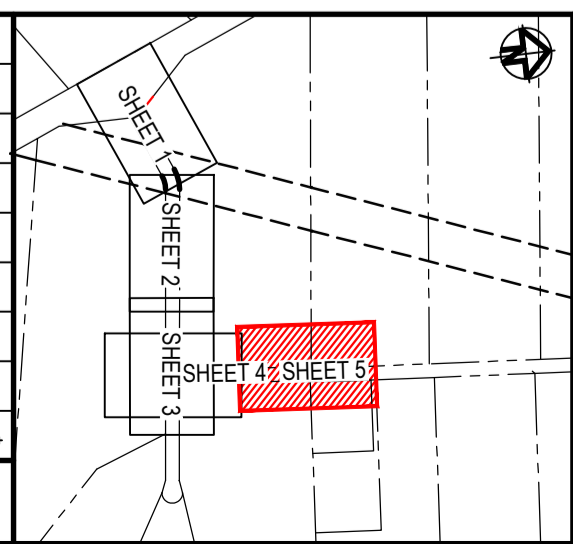
PAVEMENT DETAILS

	EXISTING PAVEMENT		PAVEMENT TYPE 1A FULL ROAD DEPTH PAVEMENT
	PAVEMENT TYPE 1B VARIABLE DEPTH ASPHALT CORRECTION		PAVEMENT TYPE 2 SHARED PATH
	PAVEMENT TYPE 3 RAISED MEDIAN ISLAND		PAVEMENT TYPE 4 ACCESS DRIVEWAY
	PAVEMENT TYPE 5 FOOTPATH		TYPE 6 - LANDSCAPING

FOR CONTINUATION REFER TO DRAWING C554

LIMIT OF WORK

P1	ISSUED FOR INFORMATION	01-02-24
Issue	Description	Date



Client

Scale	1 : 250	Drawn	JS
		Designed	EH
Grid	GDA2020	Checked	AL
Height Datum	AHD	Approved	

THIS DRAWING CANNOT BE COPIED OR REPRODUCED IN ANY FORM OR USED FOR ANY OTHER PURPOSE OTHER THAN THAT ORIGINALLY INTENDED WITHOUT THE WRITTEN PERMISSION OF AT&L

Project

PROPOSED INDUSTRIAL DEVELOPMENT WESTLINK KEMPS CREEK

Title

PAVEMENT AND LINEMARKING PLAN SHEET 5

Civil Engineers and Project Managers

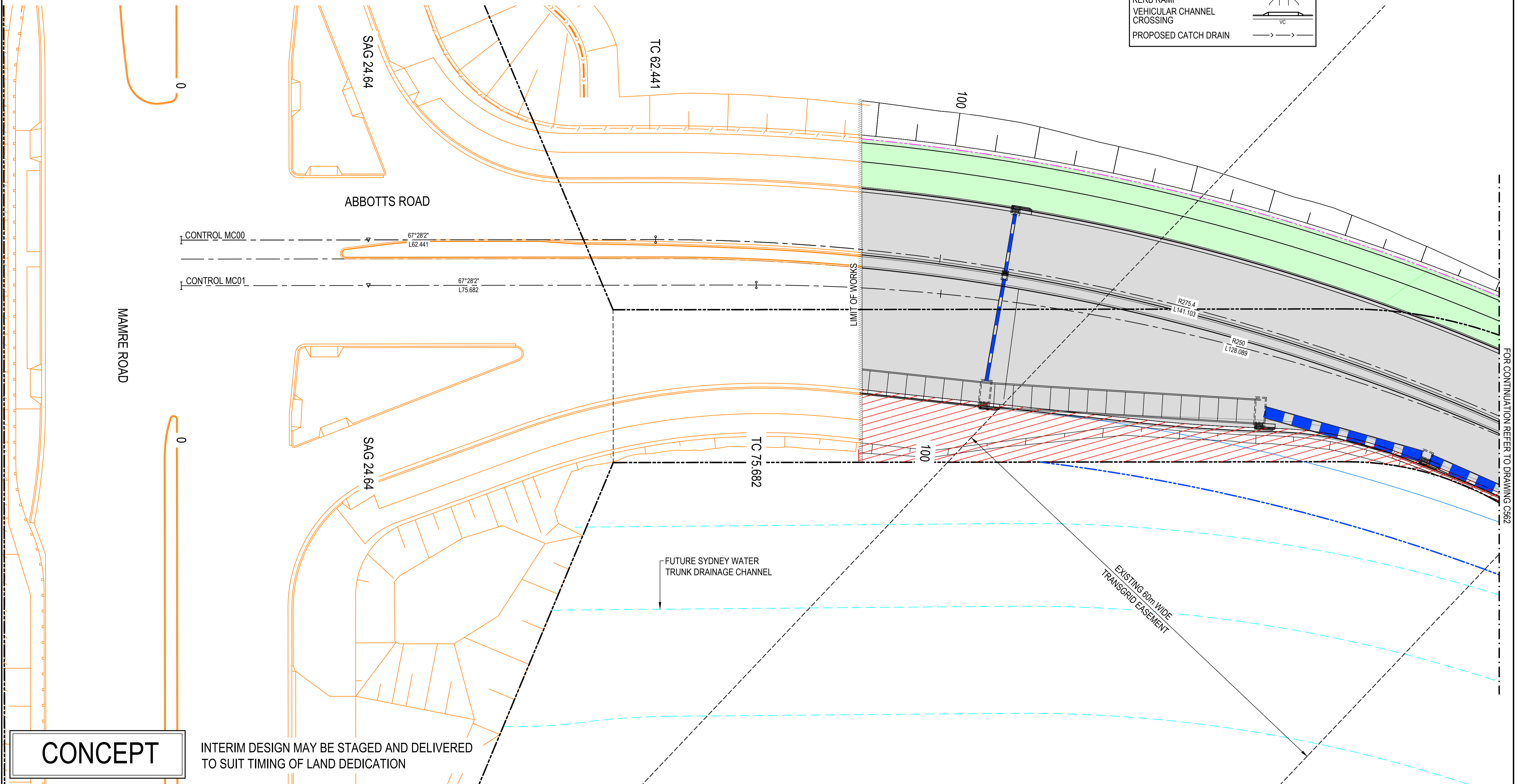
Level 7, 153 Walker Street
 North Sydney NSW 2060
 ABN 96 130 882 405
 Tel: 02 9439 1777
 Fax: 02 9923 1055
 www.atl.net.au
 info@atl.net.au

Status	FOR INFORMATION NOT TO BE ISSUED FOR CONSTRUCTION	A1
Project - Drawing No.	24-1177-C555	Issue
		P1



LEGEND	
EXISTING BOUNDARY	---
PROPOSED BOUNDARY	- - - - -
EXISTING EASEMENT	---
PERMANENT PAVEMENT	■
FUTURE BOUNDARY	---
TYPE PCC KERB AND GUTTER	K&G
TYPE TNSW SF KERB	SF
TYPE TNSW SE KERB	SE
KERB RAMP	
VEHICULAR CHANNEL CROSSING	VC
PROPOSED CATCH DRAIN	→ → →

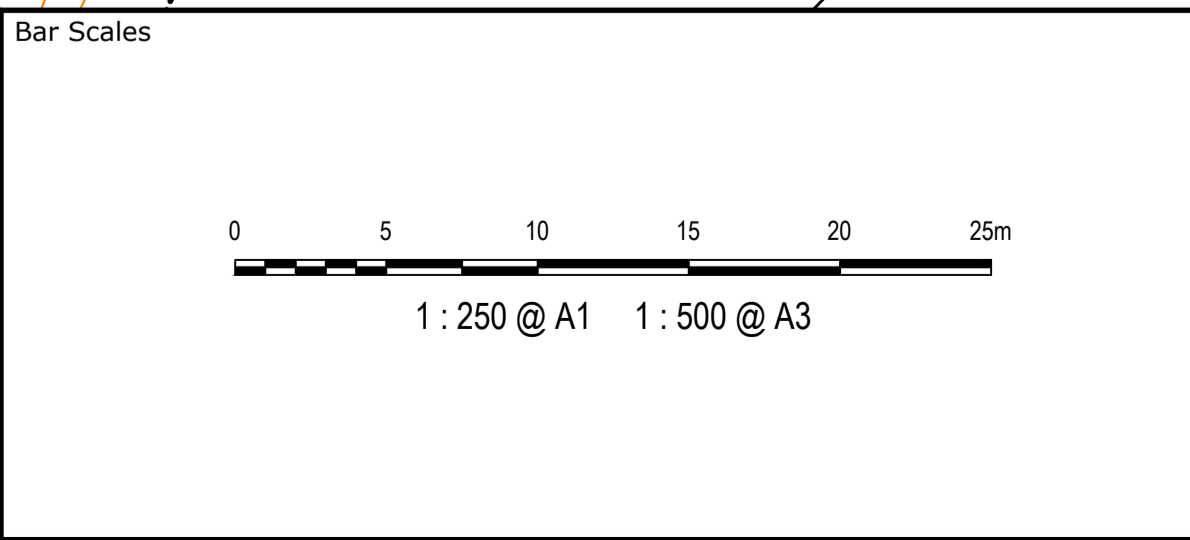
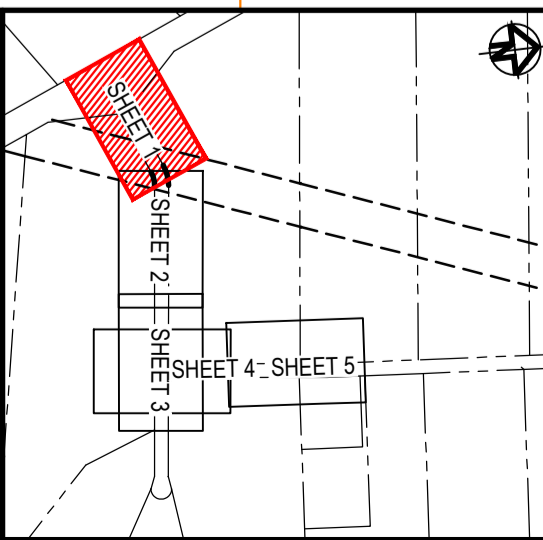
LEGEND	
PHASE 1 PAVEMENT	■
PARTIALLY COMPLETED OR ABORTIVE WORKS	▨
PERMANENT VERGE	■
STORMWATER PIT	
STORMWATER PIPE	—



CONCEPT

INTERIM DESIGN MAY BE STAGED AND DELIVERED TO SUIT TIMING OF LAND DEDICATION

Issue	Description	Date
P1	ISSUED FOR INFORMATION	01-02-24



Client

Scales 1 : 250	Drawn	JS
	Designed	EH
	Checked	AL
Grid GDA2020	Approved	
Height Datum AHD		

THIS DRAWING CANNOT BE COPIED OR REPRODUCED IN ANY FORM OR USED FOR ANY OTHER PURPOSE OTHER THAN THAT ORIGINALLY INTENDED WITHOUT THE WRITTEN PERMISSION OF AT&L

Project
PROPOSED INDUSTRIAL DEVELOPMENT WESTLINK KEMPS CREEK

Title
ABORTIVE WORKS PLAN SHEET 1

Civil Engineers and Project Managers

Level 7, 153 Walker Street
North Sydney NSW 2060
ABN 96 130 882 405
Tel: 02 9439 1777
Fax: 02 9923 1055
www.atl.net.au
info@atl.net.au

Status FOR INFORMATION NOT TO BE ISSUED FOR CONSTRUCTION	A1
Project - Drawing No. 24-1177-C561	Issue P1

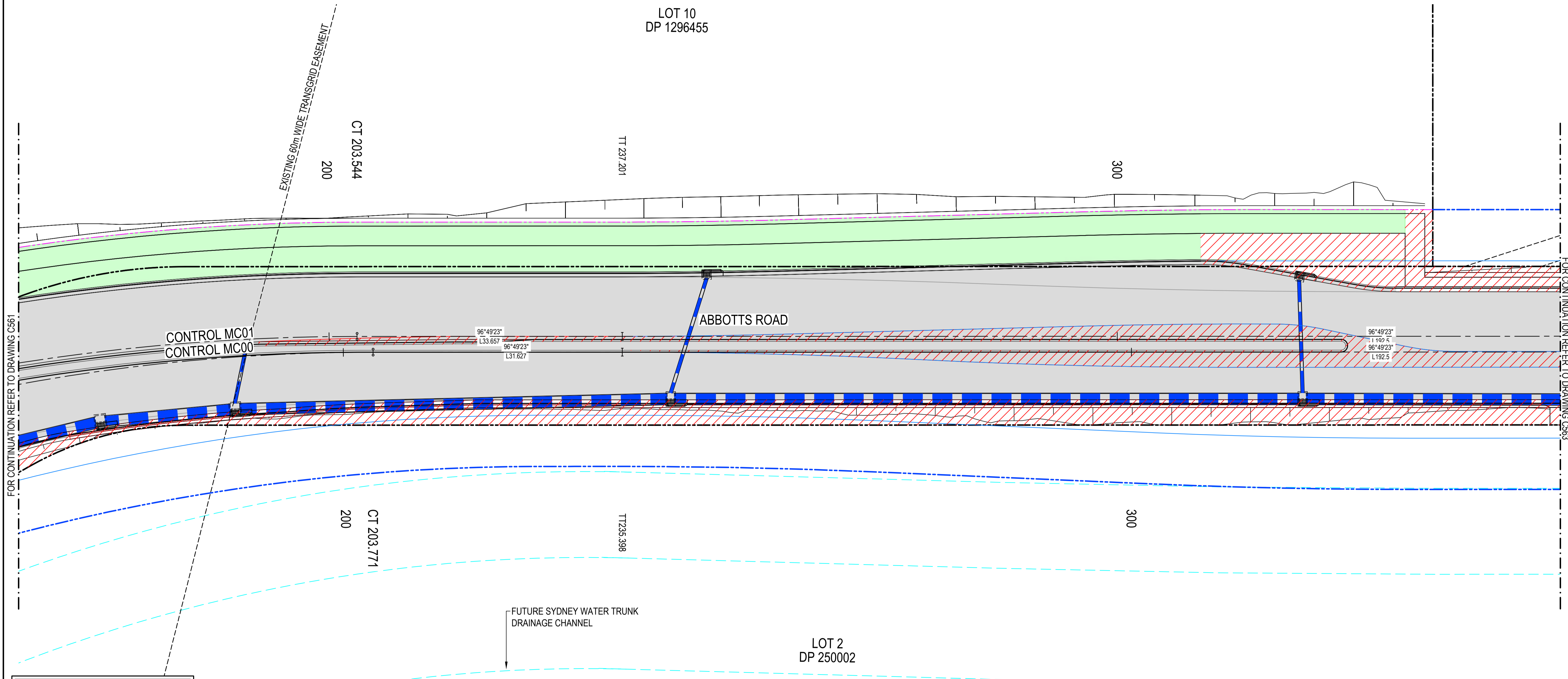
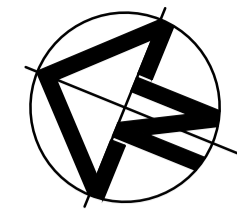
FOR CONTINUATION REFER TO DRAWING C562

LEGEND

EXISTING BOUNDARY	---
PROPOSED BOUNDARY	- - - -
EXISTING EASEMENT	---
PERMANENT PAVEMENT	■
FUTURE BOUNDARY	---
TYPE PCC KERB AND GUTTER	K&G
TYPE TNSW SF KERB	SF
TYPE TNSW SE KERB	SE
KERB RAMP	▲
VEHICULAR CHANNEL CROSSING	VC
PROPOSED CATCH DRAIN	→

LEGEND

PHASE 1 PAVEMENT	■
PARTIALLY COMPLETED OR ABORTIVE WORKS	▨
PERMANENT VERGE	■
STORMWATER PIT	■
STORMWATER PIPE	—



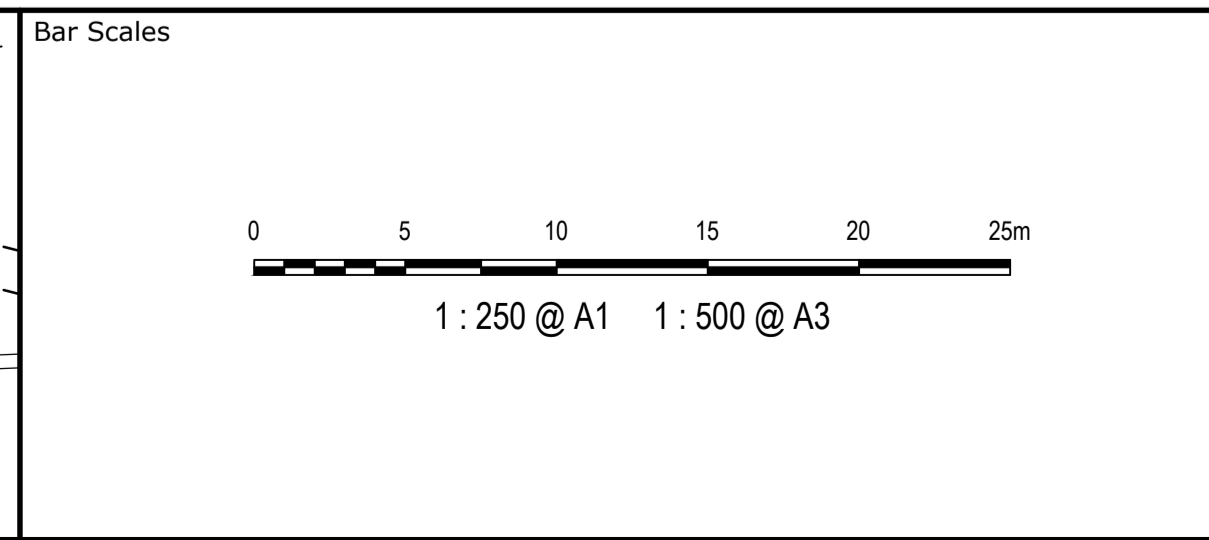
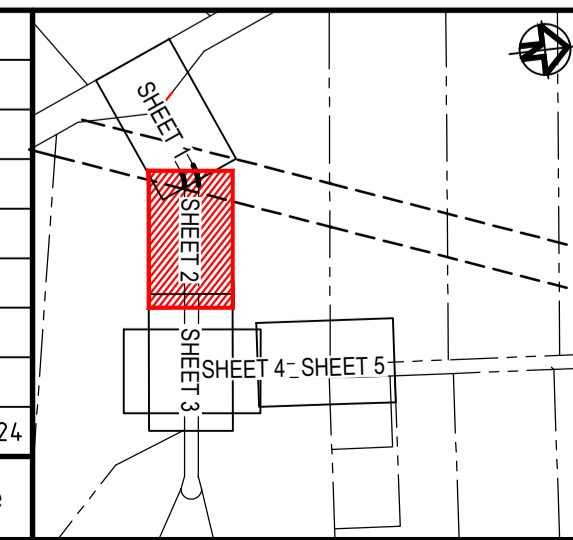
FOR CONTINUATION REFER TO DRAWING C561

FOR CONTINUATION REFER TO DRAWING C563

CONCEPT

INTERIM DESIGN MAY BE STAGED AND DELIVERED TO SUIT TIMING OF LAND DEDICATION

Issue	Description	Date
P1	ISSUED FOR INFORMATION	01-02-24



Client

Scales	1 : 250	Drawn	JS
		Designed	EH
Grid	GDA2020	Checked	AL
Height Datum	AHD	Approved	

GDA2020

THIS DRAWING CANNOT BE COPIED OR REPRODUCED IN ANY FORM OR USED FOR ANY OTHER PURPOSE OTHER THAN THAT ORIGINALLY INTENDED WITHOUT THE WRITTEN PERMISSION OF AT&L

Project

PROPOSED INDUSTRIAL DEVELOPMENT WESTLINK KEMPS CREEK

Title

ABORTIVE WORKS PLAN SHEET 2

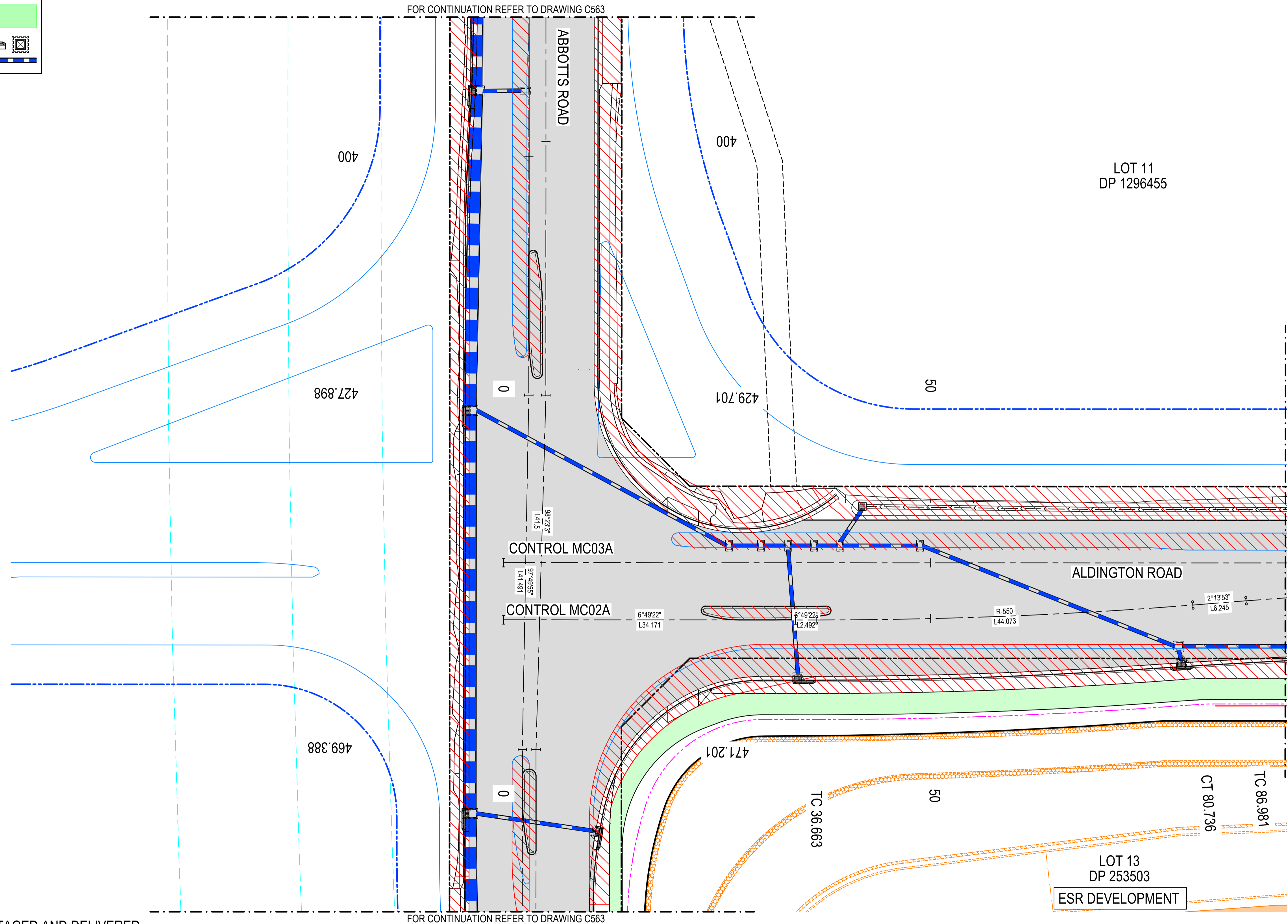
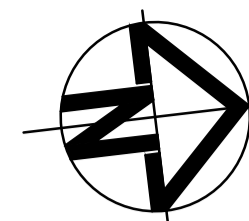
Civil Engineers and Project Managers

Level 7, 153 Walker Street
North Sydney NSW 2060
ABN 96 130 882 405
Tel: 02 9439 1777
Fax: 02 9923 1055
www.atl.net.au
info@atl.net.au

Status	FOR INFORMATION	A1
	NOT TO BE ISSUED FOR CONSTRUCTION	
Project - Drawing No.	24-1177-C562	Issue
		P1

LEGEND	
EXISTING BOUNDARY	
PROPOSED BOUNDARY	
EXISTING EASEMENT	
PERMANENT PAVEMENT	
FUTURE BOUNDARY	
TYPE PCC KERB AND GUTTER	
TYPE TNSW SF KERB	
TYPE TNSW SE KERB	
KERB RAMP	
VEHICULAR CHANNEL CROSSING	
PROPOSED CATCH DRAIN	

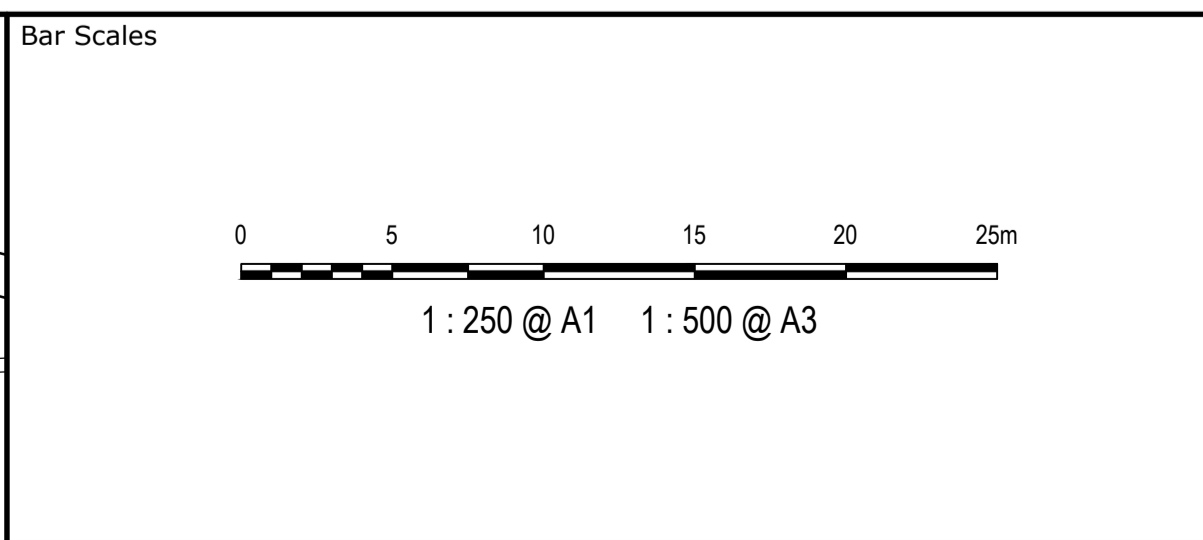
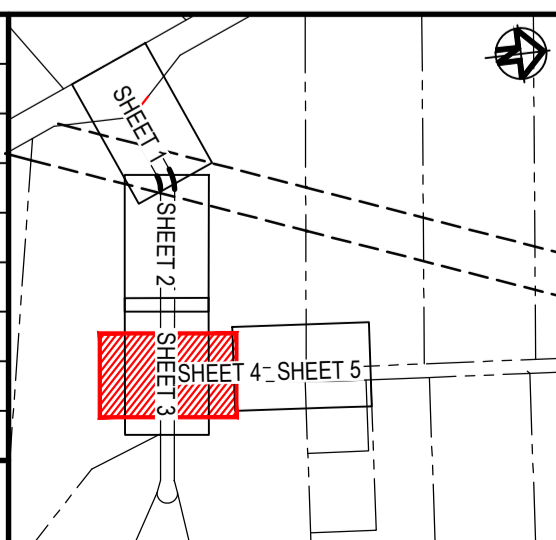
LEGEND	
PHASE 1 PAVEMENT	
PARTIALLY COMPLETED OR ABORTIVE WORKS	
PERMANENT VERGE	
STORMWATER PIT	
STORMWATER PIPE	



CONCEPT

INTERIM DESIGN MAY BE STAGED AND DELIVERED TO SUIT TIMING OF LAND DEDICATION

Issue	Description	Date
P1	ISSUED FOR INFORMATION	01-02-24



Client

Scales	Drawn	Checked	Approved
1 : 250	JS	EH	
Grid GDA2020		AL	
Height Datum AHD			

GDA2020

THIS DRAWING CANNOT BE COPIED OR REPRODUCED IN ANY FORM OR USED FOR ANY OTHER PURPOSE OTHER THAN THAT ORIGINALLY INTENDED WITHOUT THE WRITTEN PERMISSION OF AT&L

Project

PROPOSED INDUSTRIAL DEVELOPMENT WESTLINK KEMPS CREEK

Title

ABORTIVE WORKS PLAN SHEET 4

Civil Engineers and Project Managers

Level 7, 153 Walker Street
North Sydney NSW 2060
ABN 96 130 882 405
Tel: 02 9439 1777
Fax: 02 9923 1055
www.atl.net.au
info@atl.net.au

Status

FOR INFORMATION
NOT TO BE ISSUED FOR CONSTRUCTION

Project - Drawing No.

24-1177-C564

Issue

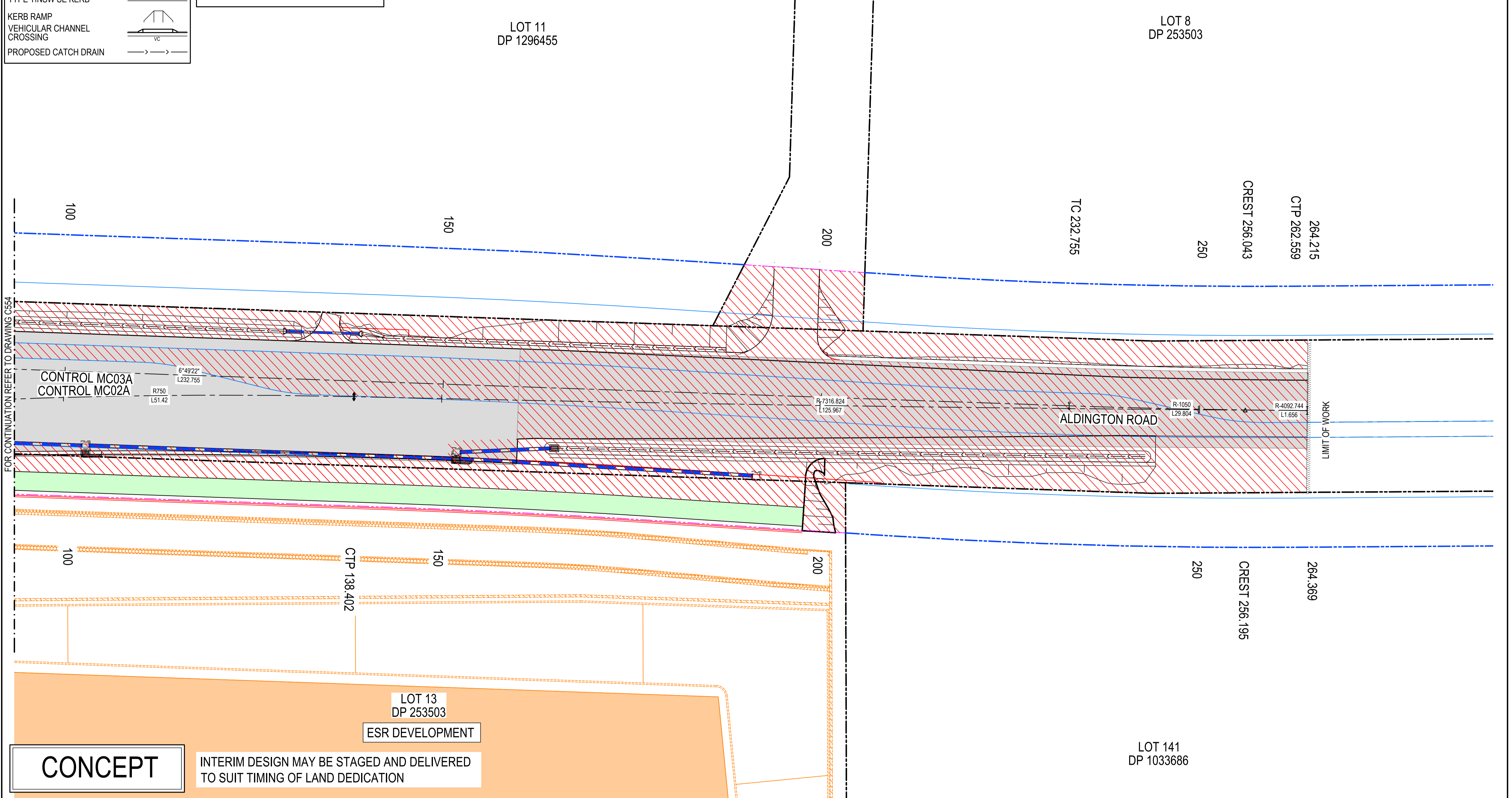
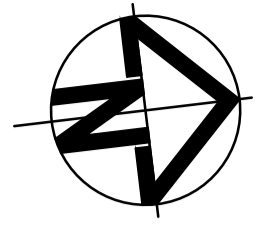
P1

LEGEND

EXISTING BOUNDARY	---
PROPOSED BOUNDARY	---
EXISTING EASEMENT	---
PERMANENT PAVEMENT	■
FUTURE BOUNDARY	---
TYPE PCC KERB AND GUTTER	K&G
TYPE TNSW SF KERB	SF
TYPE TNSW SE KERB	SE
KERB RAMP	▲
VEHICULAR CHANNEL CROSSING	VC
PROPOSED CATCH DRAIN	→

LEGEND

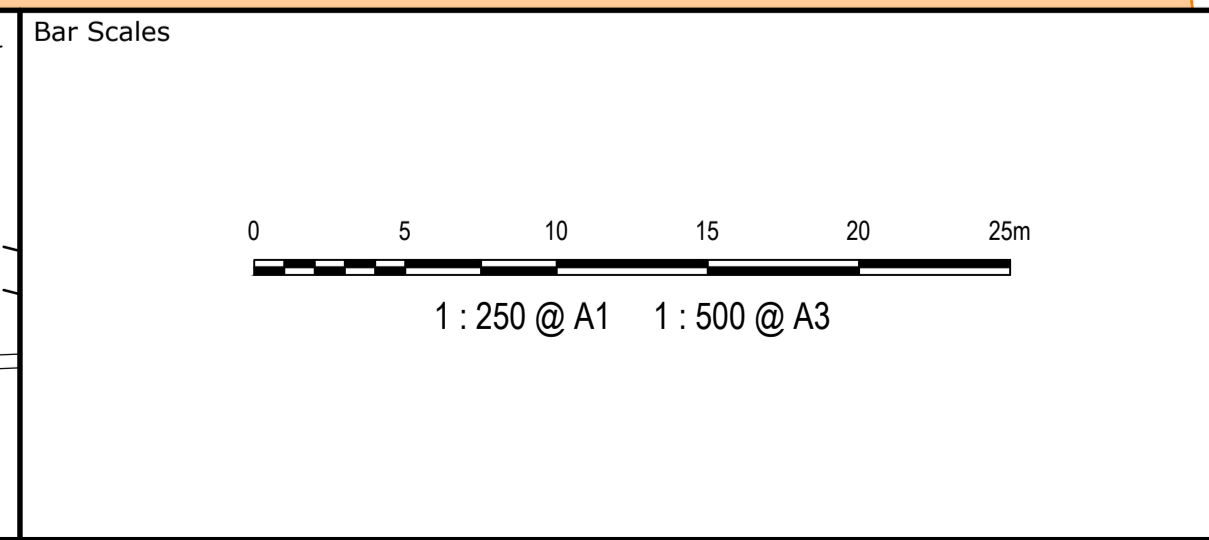
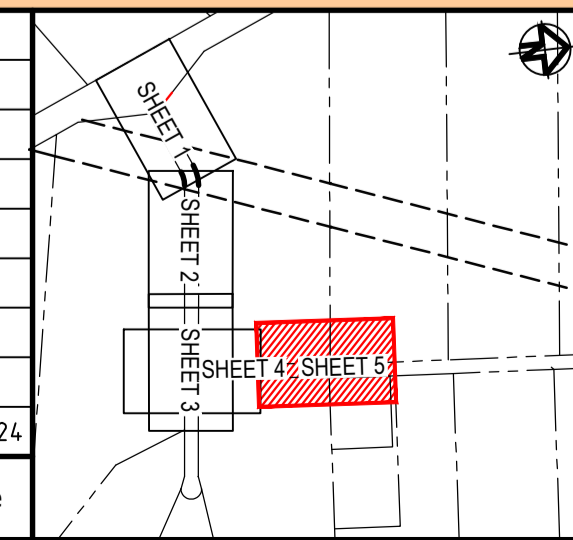
PHASE 1 PAVEMENT	■
PARTIALLY COMPLETED OR ABORTIVE WORKS	▨
PERMANENT VERGE	■
STORMWATER PIT	■
STORMWATER PIPE	---



CONCEPT

INTERIM DESIGN MAY BE STAGED AND DELIVERED TO SUIT TIMING OF LAND DEDICATION

Issue	Description	Date
P1	ISSUED FOR INFORMATION	01-02-24



Client

Scales	1 : 250	Drawn	JS
		Designed	EH
Grid	GDA2020	Checked	AL
Height Datum	AHD	Approved	

GDA2020

THIS DRAWING CANNOT BE COPIED OR REPRODUCED IN ANY FORM OR USED FOR ANY OTHER PURPOSE OTHER THAN THAT ORIGINALLY INTENDED WITHOUT THE WRITTEN PERMISSION OF AT&L

Project

PROPOSED INDUSTRIAL DEVELOPMENT WESTLINK KEMPS CREEK

Title

ABORTIVE WORKS PLAN SHEET 5

Civil Engineers and Project Managers

Level 7, 153 Walker Street
North Sydney NSW 2060
ABN 96 130 882 405
Tel: 02 9439 1777
Fax: 02 9923 1055
www.atl.net.au
info@atl.net.au

Status	FOR INFORMATION NOT TO BE ISSUED FOR CONSTRUCTION	A1
Project - Drawing No.	24-1177-C565	Issue
		P1