

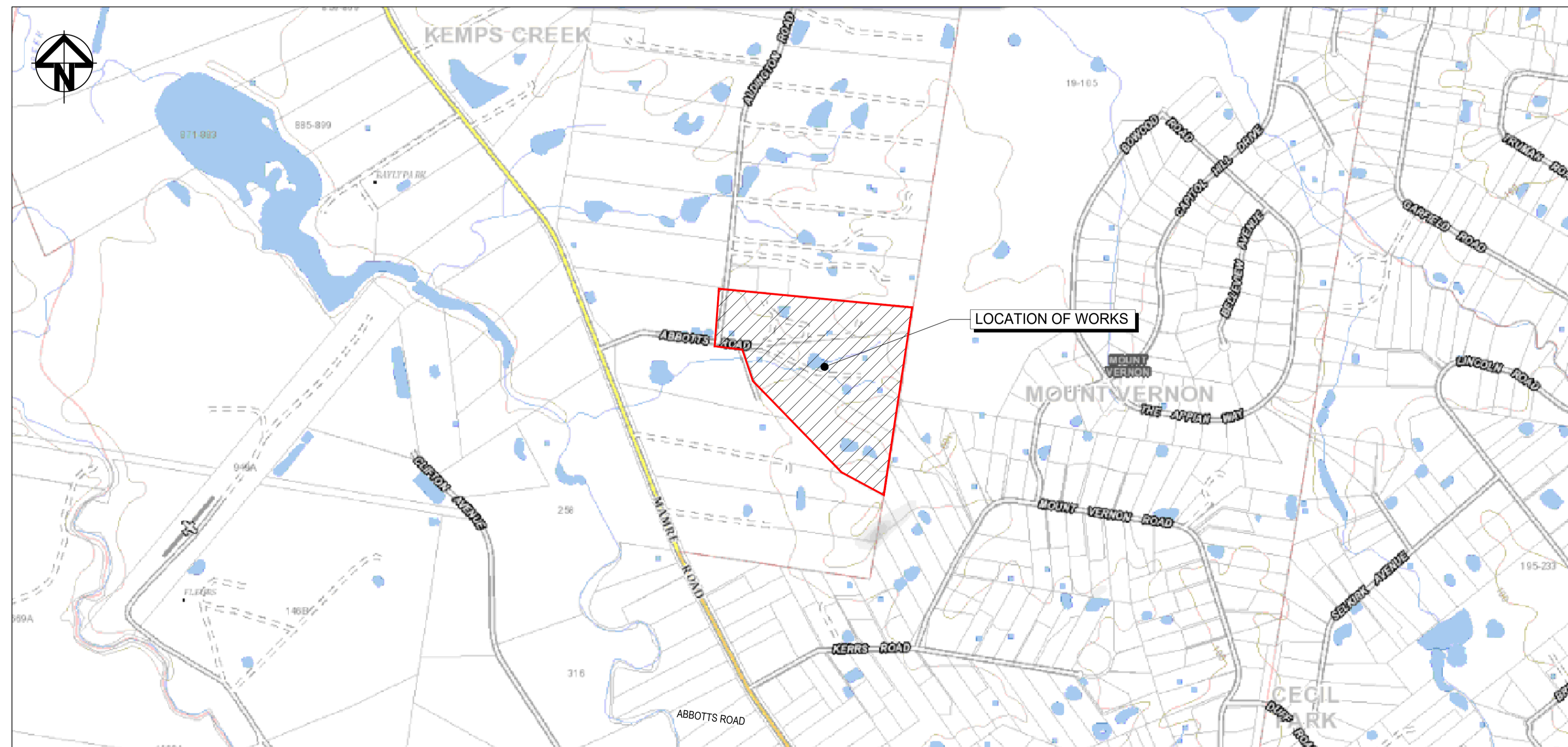
WESTLINK

KEMPS CREEK

CIVIL WORKS PACKAGE - ON LOT WORKS

STATE SIGNIFICANT DEVELOPMENT APPLICATION

RTS-SSD-9138102



LOCALITY PLAN
NTS

Issue	Description	Date
A	RTS SUBMISSION	08-04-22

Bar Scales	

THIS DRAWING CANNOT BE COPIED OR REPRODUCED IN ANY FORM OR USED FOR ANY OTHER PURPOSE OTHER THAN THAT ORIGINALLY INTENDED WITHOUT THE WRITTEN PERMISSION OF AT&L

Client



ESR

Scale	N.T.S.	Drawn	PDK
Grid	GDA94 MGA56	Designed	PDK
Height Datum	AHD	Checked	TM
		Approved	

Project **PROPOSED INDUSTRIAL DEVELOPMENT WESTLINK KEMPS CREEK**

Title **COVER SHEET**

Civil Engineers and Project Managers



Level 7, 153 Walker Street
North Sydney NSW 2060
ABN 96 130 882 405
Tel: 02 9439 1777
Fax: 02 9923 1055
www.atl.net.au
info@atl.net.au

Status FOR APPROVAL NOT TO BE USED FOR CONSTRUCTION	A1
Project - Drawing No. 20-748-C2000	Issue A

DRAWING No.	DRAWING TITLE
20-748-C2000	COVER SHEET
20-748-C2001	DRAWING LIST
20-748-C2111	LOT 1 SITEWORKS AND STORMWATER PLAN SHEET 1
20-748-C2112	LOT 1 SITEWORKS AND STORMWATER PLAN SHEET 2
20-748-C2121	LOT 1 PAVEMENT PLAN SHEET 1
20-748-C2122	LOT 1 PAVEMENT PLAN SHEET 2
20-748-C2211	LOT 1A SITEWORKS AND STORMWATER DRAINAGE PLAN
20-748-C2221	LOT 1A PAVEMENT PLAN
20-748-C2311	LOT 1B SITEWORKS AND STORMWATER DRAINAGE PLAN SHEET 1
20-748-C2312	LOT 1B SITEWORKS AND STORMWATER DRAINAGE PLAN SHEET 2
20-748-C2321	LOT 1B PAVEMENT PLAN SHEET 1
20-748-C2322	LOT 1B PAVEMENT PLAN SHEET 2
20-748-C2411	LOT 5 SITEWORKS AND STORMWATER DRAINAGE PLAN
20-748-C2421	LOT 5 PAVEMENT PLAN
20-748-C2511	LOT 2 & LOT 3 SITEWORKS AND STORMWATER DRAINAGE PLAN
20-748-C2521	LOT 2 & LOT 3 PAVEMENT PLAN
20-748-C2611	LOT 4 SITEWORKS AND STORMWATER DRAINAGE PLAN SHEET 1
20-748-C2612	LOT 4 SITEWORKS AND STORMWATER DRAINAGE PLAN SHEET 2
20-748-C2621	LOT 4 PAVEMENT PLAN SHEET 1
20-748-C2622	LOT 4 PAVEMENT PLAN SHEET 2

Issue	Description	Date
A	RTS SUBMISSION	08-04-22

Bar Scales


THIS DRAWING CANNOT BE COPIED OR REPRODUCED IN ANY FORM OR USED FOR ANY OTHER PURPOSE OTHER THAN THAT ORIGINALLY INTENDED WITHOUT THE WRITTEN PERMISSION OF AT&L



Scales	N.T.S.	Drawn	PDK
		Designed	PDK
Grid	GDA94 MGA56	Checked	TM
Height Datum	AHD	Approved	

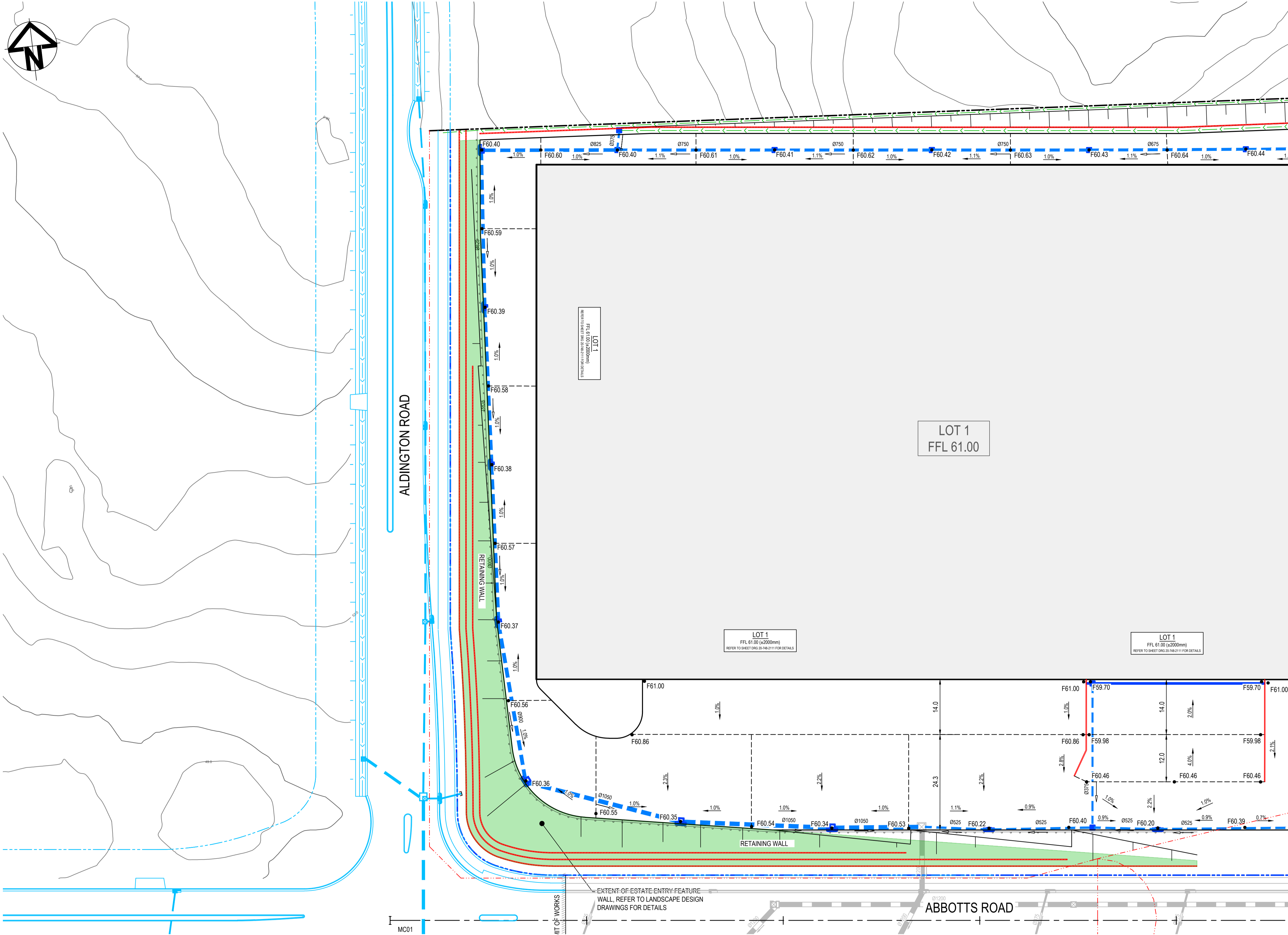
Project	PROPOSED INDUSTRIAL DEVELOPMENT WESTLINK KEMPS CREEK
Title	DRAWING LIST

Civil Engineers and Project Managers



Level 7, 153 Walker Street
North Sydney NSW 2060
ABN 96 130 882 405
Tel: 02 9439 1777
Fax: 02 9923 1055
www.atl.net.au
info@atl.net.au

Status	FOR APPROVAL NOT TO BE USED FOR CONSTRUCTION	A1
Project - Drawing No.	20-748-C2001	Issue
		A



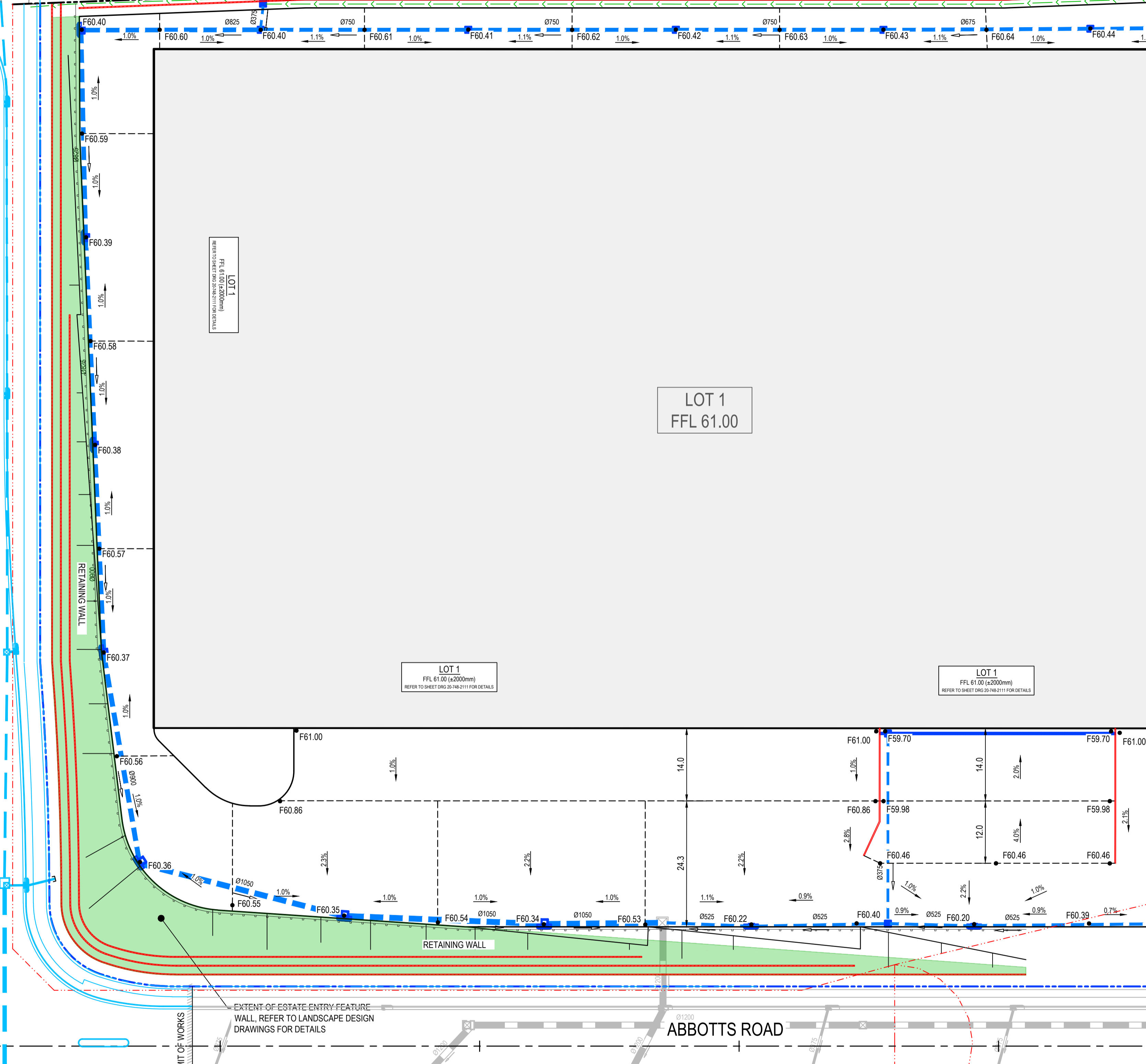
LEGEND:

- EXISTING BOUNDARY
- PROPOSED BOUNDARY
- PROPOSED EASEMENT
- BOUNDARY TO BE REMOVED
- PROPOSED RETAINING WALL
- F59.30 PROPOSED SPOT HEIGHT
- 2.0% PROPOSED SURFACE GRADE
- PROPOSED BATTER
FILL BATTER 1(V):5(H)
CUT BATTER 1(V):3(H)
U.N.O
- K&G PROPOSED KERB AND GUTTER
- KO PROPOSED DRIVEWAY KERB ONLY
- PROPOSED KERB RAMP
- PROPOSED SAFETY BARRIER
- PROPOSED CATCH DRAIN
- PROPOSED STORMWATER JUNCTION PIT
- PROPOSED STORMWATER SURFACE INLET PIT
- PROPOSED STORMWATER KERB INLET PIT WITH INTEL
- PROPOSED STORMWATER PIPE WITH HEADWALL
- PROPOSED STORMWATER LINE WITH SIZE AND DIRECTION
- PROPOSED UPSTREAM STORMWATER DIVERSION LINE
- PROPOSED 300mm WIDE GRATED DRAIN WITH CLASS D GRATE U.N.O

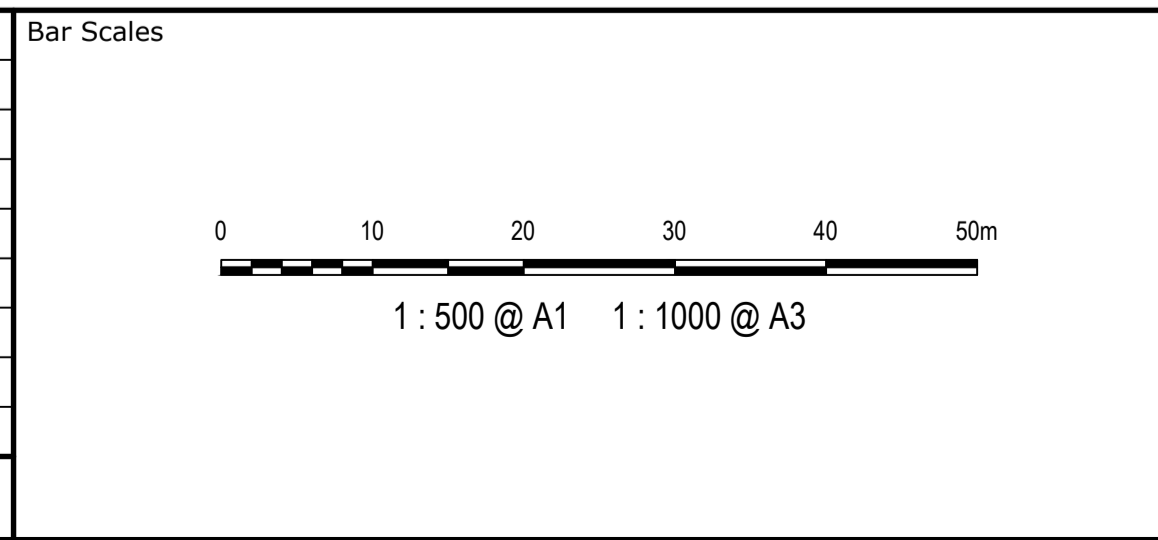
ALL LEVELS SHOWN ARE ±2000mm U.N.O

ALDINGTON ROAD

ADJOINS DRG No C2112



Issue	Description	Date
A	RTS SUBMISSION	08-04-22



THIS DRAWING CANNOT BE COPIED OR REPRODUCED IN ANY FORM OR USED FOR ANY OTHER PURPOSE OTHER THAN THAT ORIGINALLY INTENDED WITHOUT THE WRITTEN PERMISSION OF AT&L



Scales 1:500	Drawn	PDK
	Designed	PDK
	Checked	TM
Grid	GDA94 MGA56	
Height Datum	AHD	
Approved		

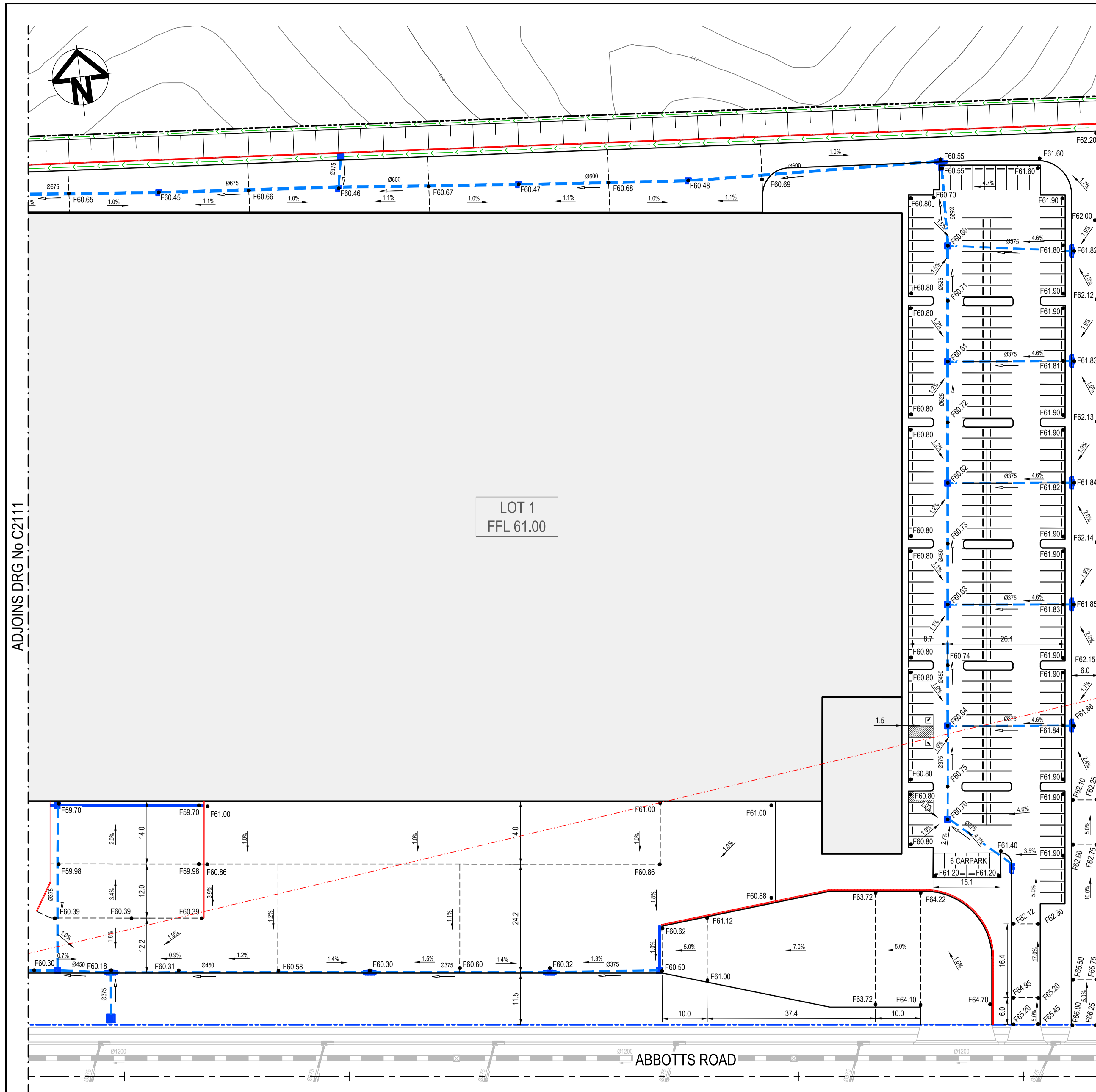
Project **PROPOSED INDUSTRIAL DEVELOPMENT WESTLINK KEMPS CREEK**

Title **LOT 1 SITEWORKS AND STORMWATER PLAN SHEET 1**

Civil Engineers and Project Managers

Level 7, 153 Walker Street
North Sydney NSW 2060
ABN 96 130 882 405
Tel: 02 9439 1777
Fax: 02 9923 1055
www.atl.net.au
info@atl.net.au

Status	FOR APPROVAL	A1
NOT TO BE USED FOR CONSTRUCTION		
Project - Drawing No.	20-748-C2111	Issue
		A



LEGEND:

- EXISTING BOUNDARY
- PROPOSED BOUNDARY
- PROPOSED EASEMENT
- BOUNDARY TO BE REMOVED
- PROPOSED RETAINING WALL
- F59.30 PROPOSED SPOT HEIGHT
- 2.0% PROPOSED SURFACE GRADE
- PROPOSED BATTER
FILL BATTER 1(V):5(H)
CUT BATTER 1(V):3(H)
U.N.O
- PROPOSED KERB AND GUTTER
- PROPOSED DRIVEWAY KERB ONLY
- PROPOSED KERB RAMP
- PROPOSED SAFETY BARRIER
- PROPOSED CATCH DRAIN
- PROPOSED STORMWATER JUNCTION PIT
- PROPOSED STORMWATER SURFACE INLET PIT
- PROPOSED STORMWATER KERB INLET PIT WITH LINTEL
- PROPOSED STORMWATER PIPE WITH HEADWALL
- PROPOSED STORMWATER LINE WITH SIZE AND DIRECTION
- PROPOSED UPSTREAM STORMWATER DIVERSION LINE
- PROPOSED 300mm WIDE GRATED DRAIN WITH CLASS D GRATE U.N.O

ALL LEVELS SHOWN ARE ±2000mm U.N.O

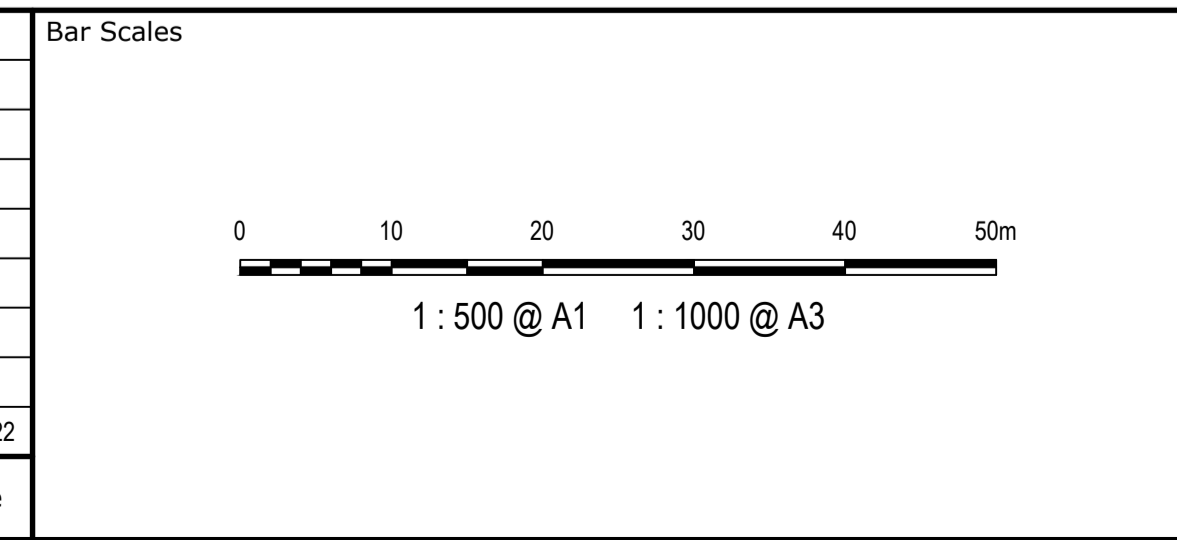
ADJOINS DRG No C2111

LOT 1
FFL 61.00

6 CARPARK

ABBOTTS ROAD

Issue	Description	Date
A	RTS SUBMISSION	08-04-22



THIS DRAWING CANNOT BE COPIED OR REPRODUCED IN ANY FORM OR USED FOR ANY OTHER PURPOSE OTHER THAN THAT ORIGINALLY INTENDED WITHOUT THE WRITTEN PERMISSION OF AT&L



Scales	1:500	Grid	GDA94 MGA56	Height Datum	AHD	Drawn	PDK
						Designed	PDK
						Checked	TM
Approved							

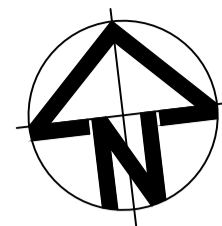
Project
PROPOSED INDUSTRIAL DEVELOPMENT WESTLINK KEMPS CREEK








Title
LOT 1 SITEWORKS AND STORMWATER PLAN SHEET 2

Civil Engineers and Project Managers

Level 7, 153 Walker Street
North Sydney NSW 2060
ABN 96 130 882 405
Tel: 02 9439 1777
Fax: 02 9923 1055
www.atl.net.au
info@atl.net.au

Status	FOR APPROVAL	A1
NOT TO BE USED FOR CONSTRUCTION		
Project - Drawing No.	20-748-C2112	Issue
		A

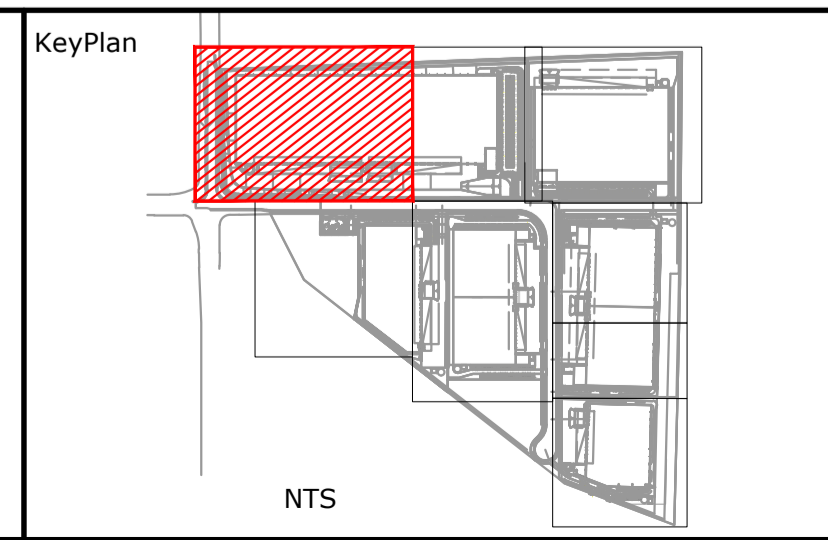
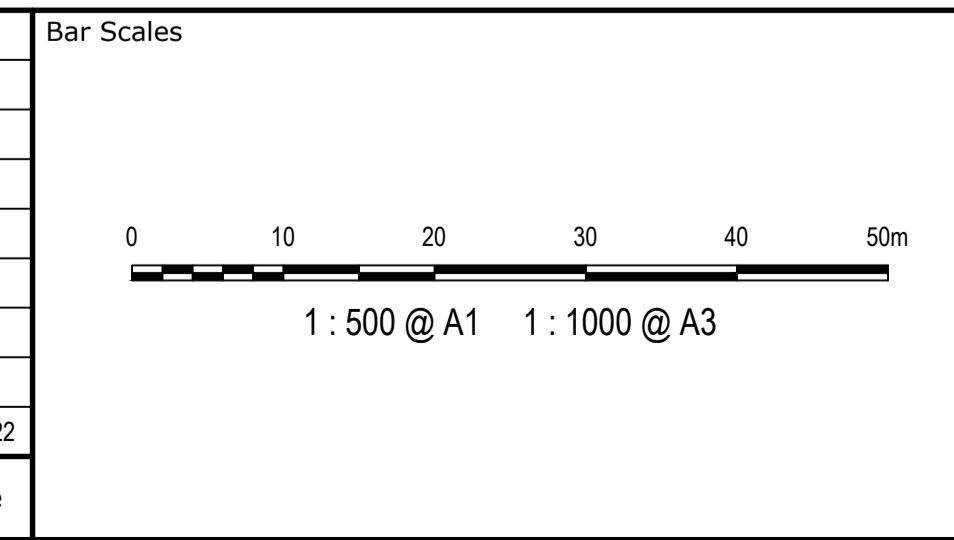


LEGEND	
	HEAVY DUTY HARDSTAND TO BE CONFIRMED AT DETAILED DESIGN
	LIGHT DUTY CAR PARK TO BE CONFIRMED AT DETAILED DESIGN
	LANDSCAPING REFER TO LANDSCAPE ARCHITECTS DRAWINGS FOR DETAILS
	PERMEABLE PAVING TO BE CONFIRMED AT DETAILED DESIGN
	FOOTPATH PAVEMENT TO BE CONFIRMED AT DETAILED DESIGN
	STRUCTURAL REFER TO STRUCTURAL DRAWINGS FOR DETAILS
	FIRE ACCESS TRACK TO BE CONFIRMED

LOT 1
FFL 61.00

FOR CONTINUATION REFER TO DRAWING C2122

Issue	Description	Date
A	RTS SUBMISSION	08-04-22



Scales	1:500	Drawn	PDK
		Designed	PDK
Grid	GDA94 MGA56	Checked	TM
Height Datum	AHD	Approved	

THIS DRAWING CANNOT BE COPIED OR REPRODUCED IN ANY FORM OR USED FOR ANY OTHER PURPOSE OTHER THAN THAT ORIGINALLY INTENDED WITHOUT THE WRITTEN PERMISSION OF AT&L

Project	PROPOSED INDUSTRIAL DEVELOPMENT WESTLINK KEMPS CREEK
Title	LOT 1 PAVEMENT PLAN SHEET 1

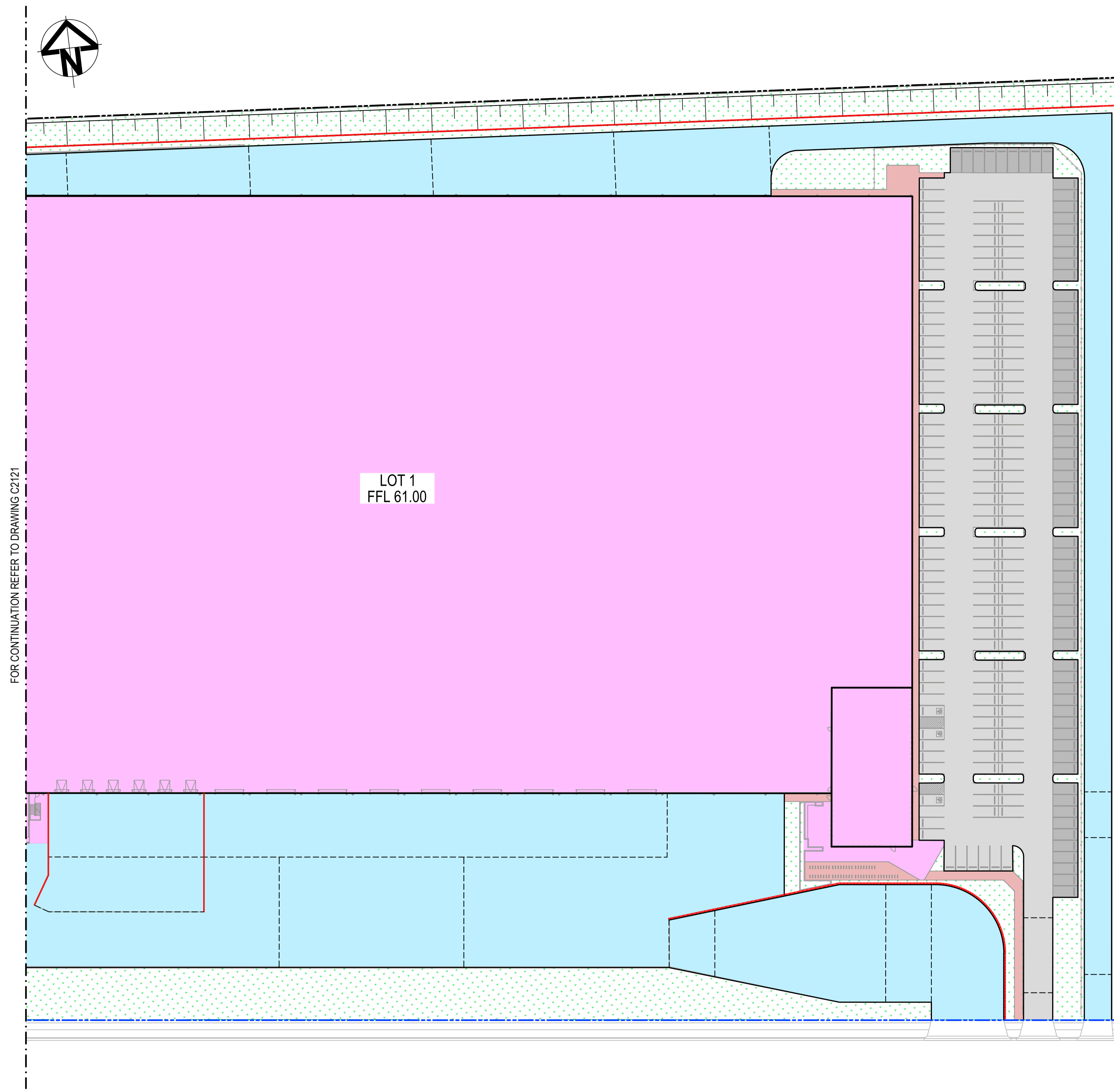
Civil Engineers and Project Managers



Level 7, 153 Walker Street
North Sydney NSW 2060
ABN 96 130 882 405
Tel: 02 9439 1777
Fax: 02 9923 1055
www.atl.net.au
info@atl.net.au

Status	FOR APPROVAL NOT TO BE USED FOR CONSTRUCTION	A1
Project - Drawing No.	20-748-C2121	Issue
		A

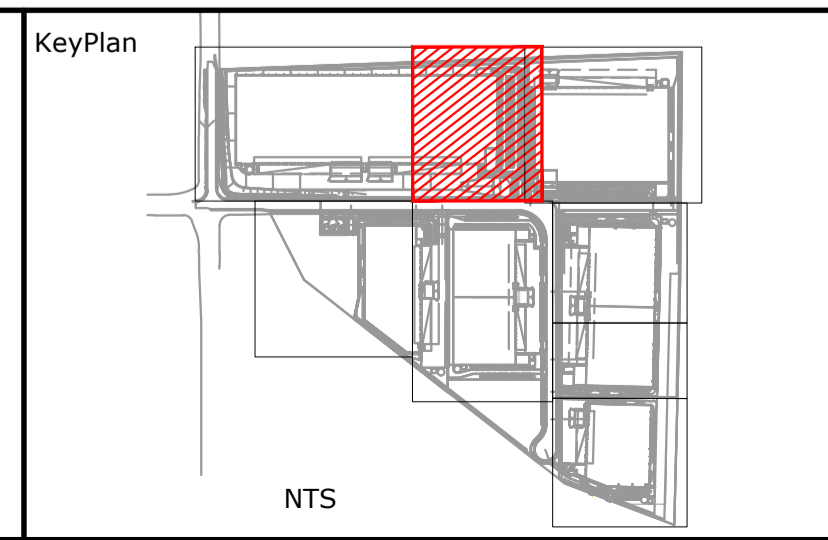
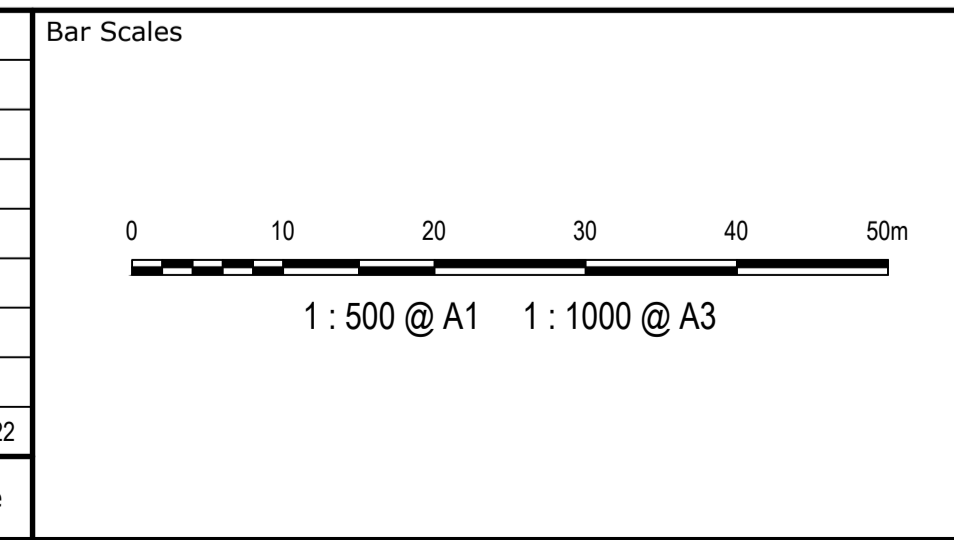
LEGEND	
	HEAVY DUTY HARDSTAND TO BE CONFIRMED AT DETAILED DESIGN
	LIGHT DUTY CAR PARK TO BE CONFIRMED AT DETAILED DESIGN
	LANDSCAPING REFER TO LANDSCAPE ARCHITECTS DRAWINGS FOR DETAILS
	PERMEABLE PAVING TO BE CONFIRMED AT DETAILED DESIGN
	FOOTPATH PAVEMENT TO BE CONFIRMED AT DETAILED DESIGN
	STRUCTURAL REFER TO STRUCTURAL DRAWINGS FOR DETAILS
	FIRE ACCESS TRACK TO BE CONFIRMED



LOT 1
FFL 61.00

FOR CONTINUATION REFER TO DRAWING C2121

Issue	Description	Date
A	RTS SUBMISSION	08-04-22



Scales	1:500	Drawn	PDK
		Designed	PDK
Grid	GDA94 MGA56	Checked	TM
Height Datum	AHD	Approved	

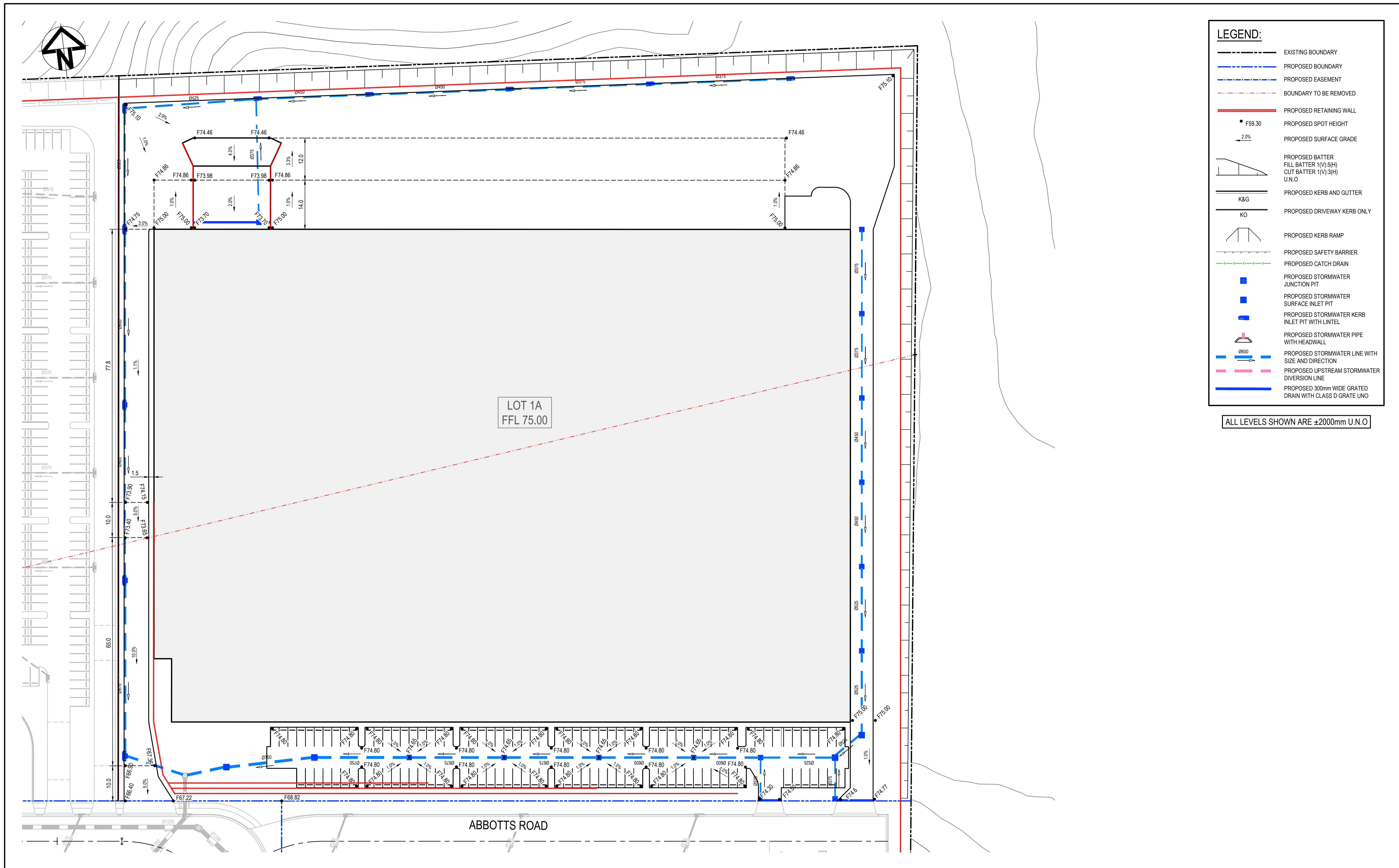
THIS DRAWING CANNOT BE COPIED OR REPRODUCED IN ANY FORM OR USED FOR ANY OTHER PURPOSE OTHER THAN THAT ORIGINALLY INTENDED WITHOUT THE WRITTEN PERMISSION OF AT&L

Project	PROPOSED INDUSTRIAL DEVELOPMENT WESTLINK KEMPS CREEK
Title	LOT 1 PAVEMENT PLAN SHEET 2

Civil Engineers and Project Managers

Level 7, 153 Walker Street
North Sydney NSW 2060
ABN 96 130 882 405
Tel: 02 9439 1777
Fax: 02 9923 1055
www.atl.net.au
info@atl.net.au

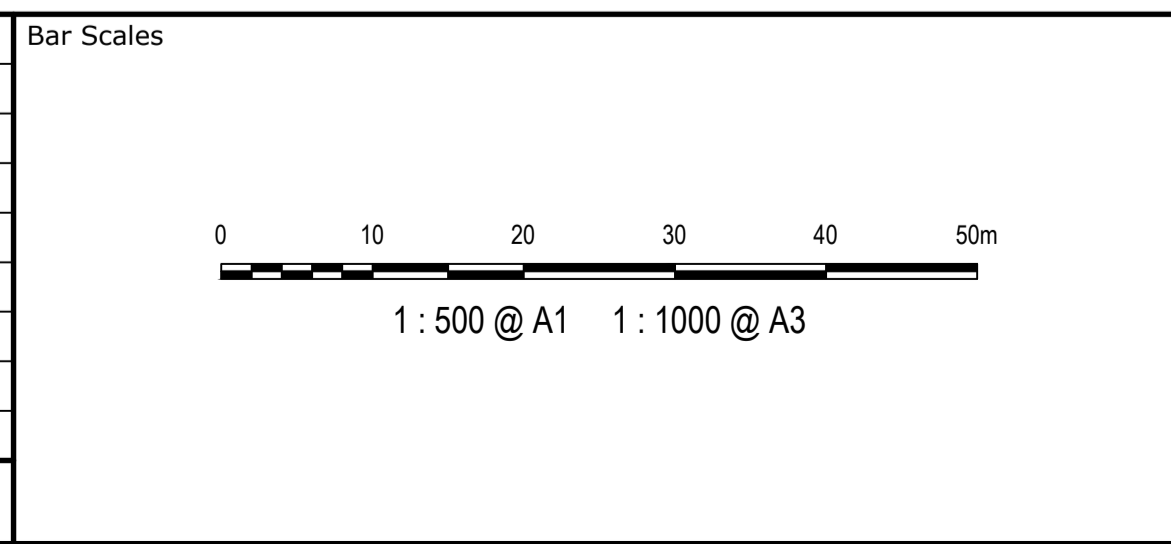
Status	FOR APPROVAL NOT TO BE USED FOR CONSTRUCTION	A1
Project - Drawing No.	20-748-C2122	Issue
		A



- LEGEND:**
- EXISTING BOUNDARY
 - - - - - PROPOSED BOUNDARY
 - - - - - PROPOSED EASEMENT
 - - - - - BOUNDARY TO BE REMOVED
 - PROPOSED RETAINING WALL
 - F59.30 PROPOSED SPOT HEIGHT
 - 2.0% PROPOSED SURFACE GRADE
 - PROPOSED BATTER
FILL BATTER 1(V):5(H)
CUT BATTER 1(V):3(H)
U.N.O
 - PROPOSED KERB AND GUTTER
 - K&G
 - PROPOSED DRIVEWAY KERB ONLY
 - PROPOSED KERB RAMP
 - PROPOSED SAFETY BARRIER
 - PROPOSED CATCH DRAIN
 - PROPOSED STORMWATER JUNCTION PIT
 - PROPOSED STORMWATER SURFACE INLET PIT
 - PROPOSED STORMWATER KERB INLET PIT WITH LINTEL
 - PROPOSED STORMWATER PIPE WITH HEADWALL
 - 0600 PROPOSED STORMWATER LINE WITH SIZE AND DIRECTION
 - PROPOSED UPSTREAM STORMWATER DIVERSION LINE
 - PROPOSED 300mm WIDE GRATED DRAIN WITH CLASS D GRATE U.N.O

ALL LEVELS SHOWN ARE ±2000mm U.N.O.

Issue	Description	Date
A	RTS SUBMISSION	08-04-22



THIS DRAWING CANNOT BE COPIED OR REPRODUCED IN ANY FORM OR USED FOR ANY OTHER PURPOSE OTHER THAN THAT ORIGINALLY INTENDED WITHOUT THE WRITTEN PERMISSION OF AT&L



Drawn	PDK
Designed	PDK
Checked	TM
Approved	

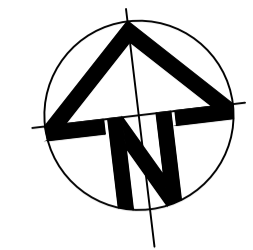
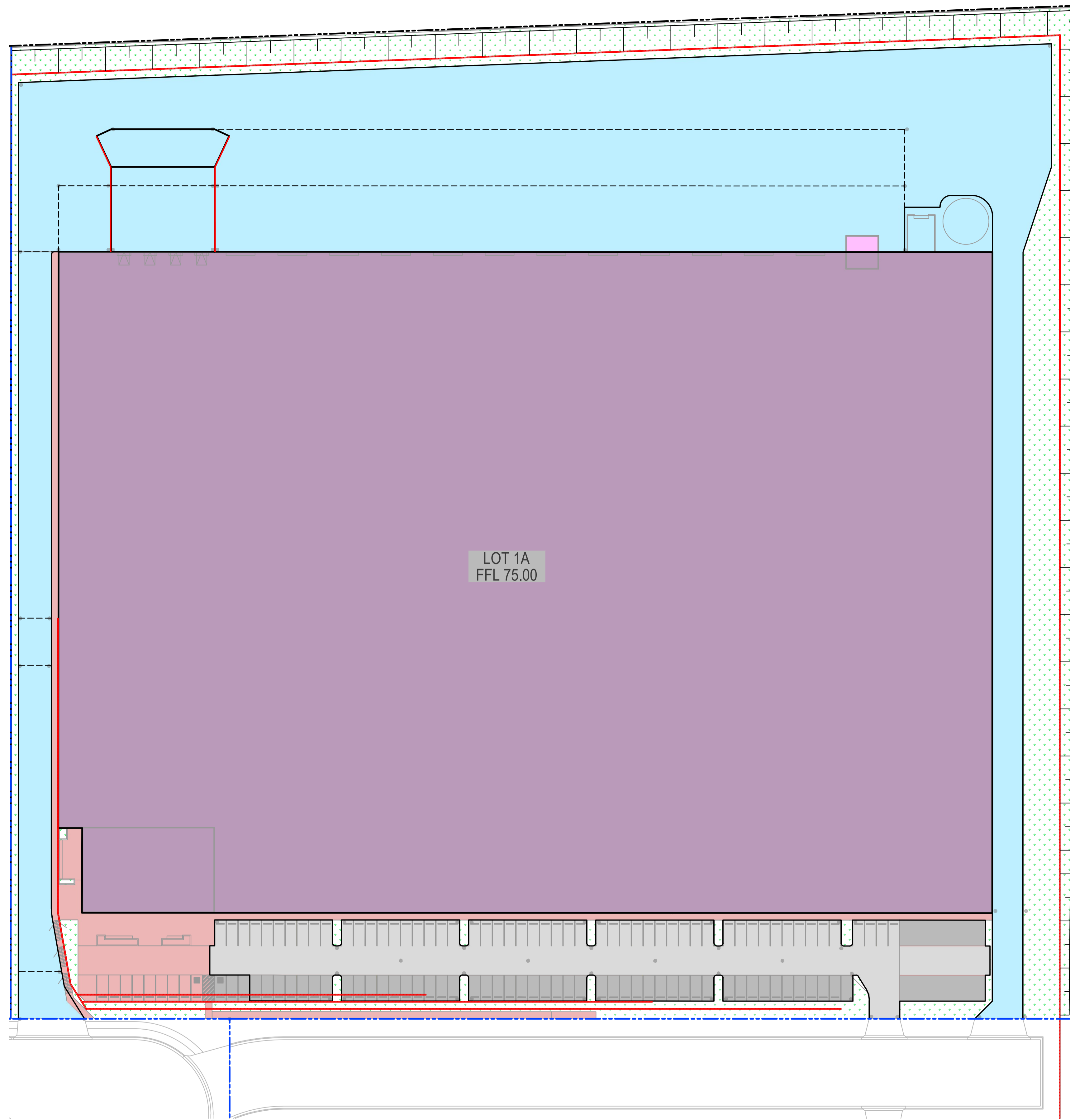
Project
PROPOSED INDUSTRIAL DEVELOPMENT WESTLINK KEMPS CREEK

Title
LOT 1A SITEWORKS AND STORMWATER DRAINAGE PLAN

Civil Engineers and Project Managers

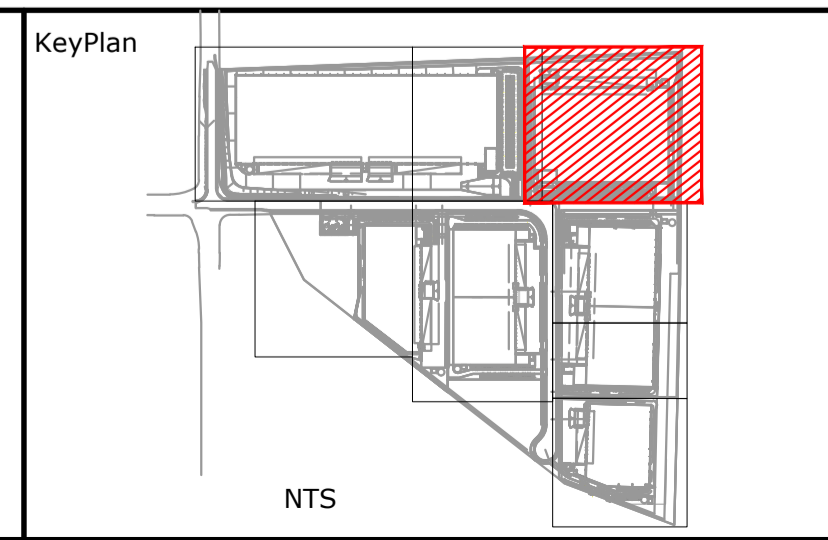
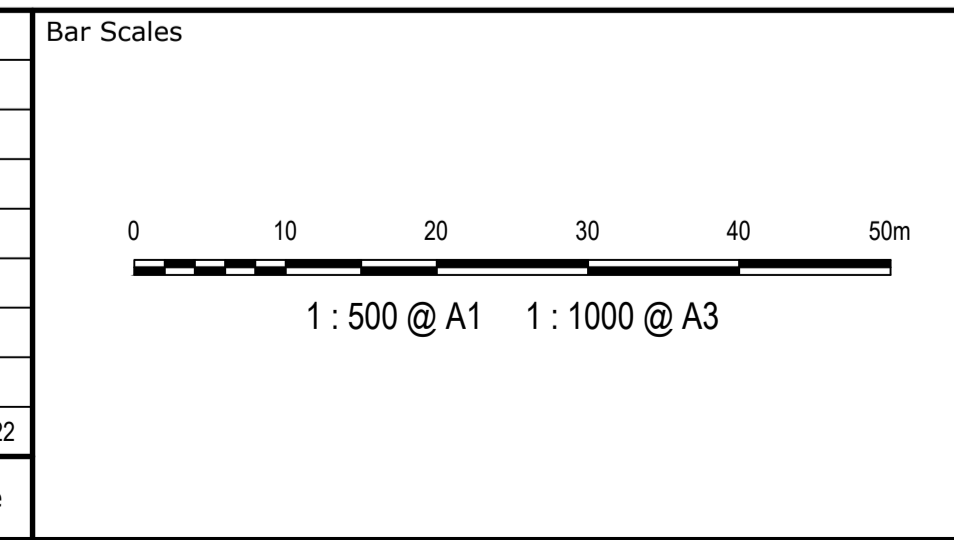
Level 7, 153 Walker Street
North Sydney NSW 2060
ABN 96 130 882 405
Tel: 02 9439 1777
Fax: 02 9923 1055
www.atl.net.au
info@atl.net.au

Status FOR APPROVAL NOT TO BE USED FOR CONSTRUCTION	A1
Project - Drawing No. 20-748-C2211	Issue A



LEGEND	
	HEAVY DUTY HARDSTAND TO BE CONFIRMED AT DETAILED DESIGN
	LIGHT DUTY CAR PARK TO BE CONFIRMED AT DETAILED DESIGN
	LANDSCAPING REFER TO LANDSCAPE ARCHITECTS DRAWINGS FOR DETAILS
	PERMEABLE PAVING TO BE CONFIRMED AT DETAILED DESIGN
	FOOTPATH PAVEMENT TO BE CONFIRMED AT DETAILED DESIGN
	STRUCTURAL REFER TO STRUCTURAL DRAWINGS FOR DETAILS
	FIRE ACCESS TRACK TO BE CONFIRMED

Issue	Description	Date
A	RTS SUBMISSION	08-04-22

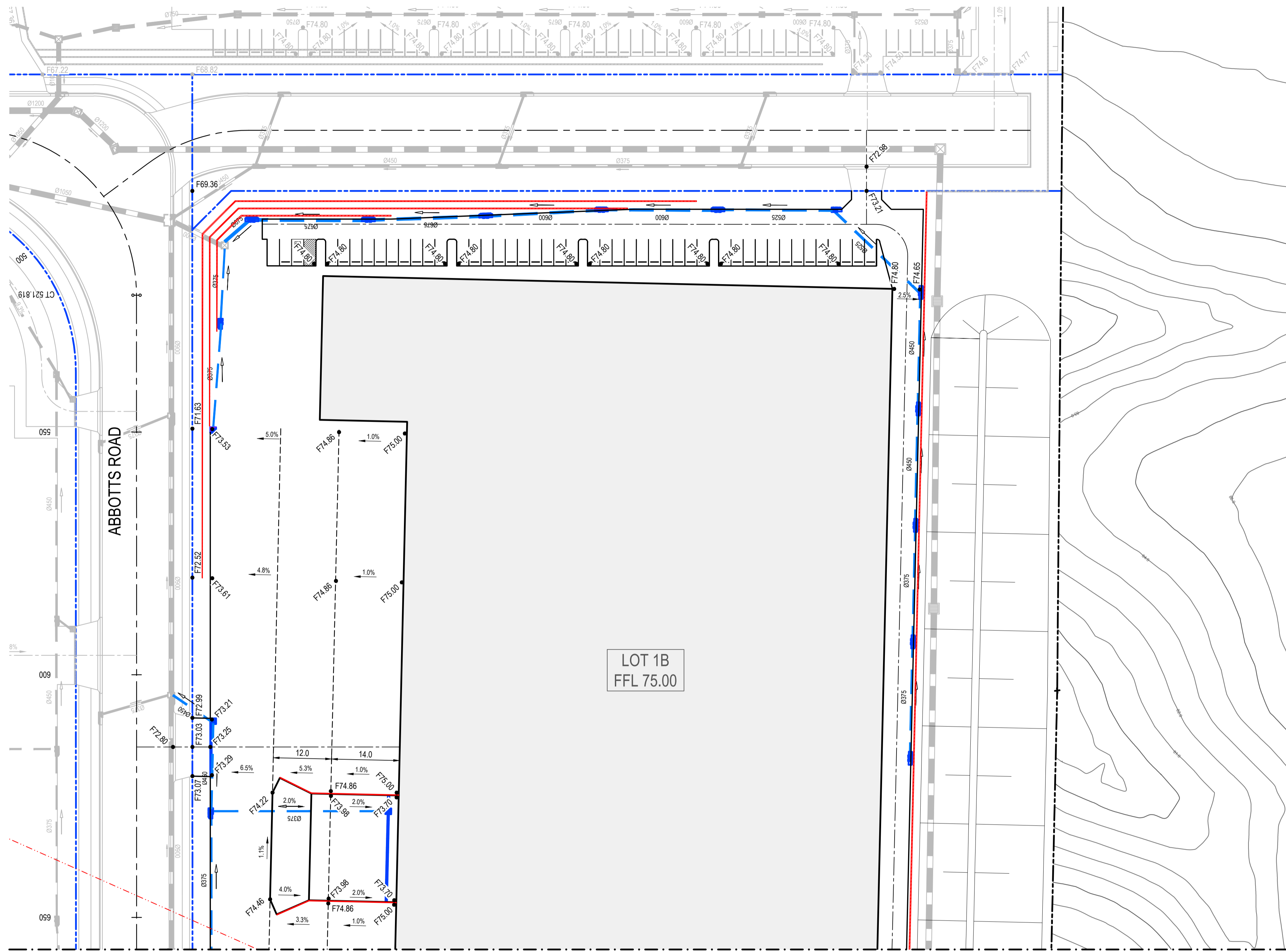
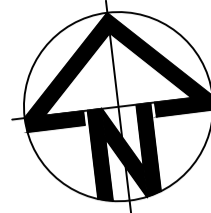


Scales	1:500	Drawn	PDK
		Designed	PDK
Grid	GDA94 MGA56	Checked	TM
Height Datum	AHD	Approved	

THIS DRAWING CANNOT BE COPIED OR REPRODUCED IN ANY FORM OR USED FOR ANY OTHER PURPOSE OTHER THAN THAT ORIGINALLY INTENDED WITHOUT THE WRITTEN PERMISSION OF AT&L

Project	PROPOSED INDUSTRIAL DEVELOPMENT WESTLINK KEMPS CREEK
Title	LOT 1A PAVEMENT PLAN

Civil Engineers and Project Managers	
Level 7, 153 Walker Street North Sydney NSW 2060 ABN 96 130 882 405 Tel: 02 9439 1777 Fax: 02 9923 1055 www.atl.net.au info@atl.net.au	
Status	FOR APPROVAL NOT TO BE USED FOR CONSTRUCTION
Project - Drawing No.	20-748-C2221
Issue	A

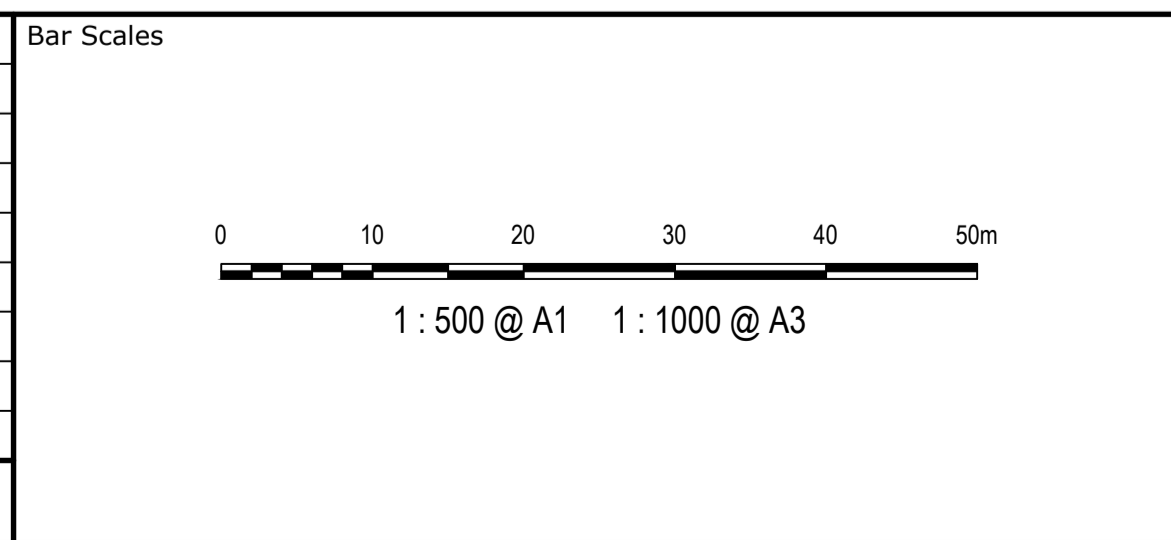


JOINS DRG 20-748-C2312

LEGEND:	
	EXISTING BOUNDARY
	PROPOSED BOUNDARY
	PROPOSED EASEMENT
	BOUNDARY TO BE REMOVED
	PROPOSED RETAINING WALL
	PROPOSED SPOT HEIGHT
	PROPOSED SURFACE GRADE
	PROPOSED BATTER FILL BATTER 1(V):5(H) CUT BATTER 1(V):3(H) U.N.O
	PROPOSED KERB AND GUTTER
	PROPOSED DRIVEWAY KERB ONLY
	PROPOSED KERB RAMP
	PROPOSED SAFETY BARRIER
	PROPOSED CATCH DRAIN
	PROPOSED STORMWATER JUNCTION PIT
	PROPOSED STORMWATER SURFACE INLET PIT
	PROPOSED STORMWATER KERB INLET PIT WITH LINTEL
	PROPOSED STORMWATER PIPE WITH HEADWALL
	PROPOSED STORMWATER LINE WITH SIZE AND DIRECTION
	PROPOSED UPSTREAM STORMWATER DIVERSION LINE
	PROPOSED 300mm WIDE GRATED DRAIN WITH CLASS D GRATE U.N.O

ALL LEVELS SHOWN ARE ±2000mm U.N.O

Issue	Description	Date
A	RTS SUBMISSION	08-04-22



THIS DRAWING CANNOT BE COPIED OR REPRODUCED IN ANY FORM OR USED FOR ANY OTHER PURPOSE OTHER THAN THAT ORIGINALLY INTENDED WITHOUT THE WRITTEN PERMISSION OF AT&L



Scales 1 : 250	Drawn	PDK
	Designed	PDK
	Checked	TM
Grid GDA94 MGA56	Approved	
Height Datum AHD		

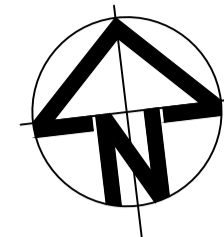
Project
PROPOSED INDUSTRIAL DEVELOPMENT WESTLINK KEMPS CREEK

Title
LOT 1B SITEWORKS AND STORMWATER DRAINAGE PLAN SHEET 1


Civil Engineers and Project Managers

Level 7, 153 Walker Street
North Sydney NSW 2060
ABN 96 130 882 405
Tel: 02 9439 1777
Fax: 02 9923 1055
www.atl.net.au
info@atl.net.au

Status FOR APPROVAL NOT TO BE USED FOR CONSTRUCTION	A1
Project - Drawing No. 20-748-C2311	Issue A



JOINS DRG 20-748-C2311

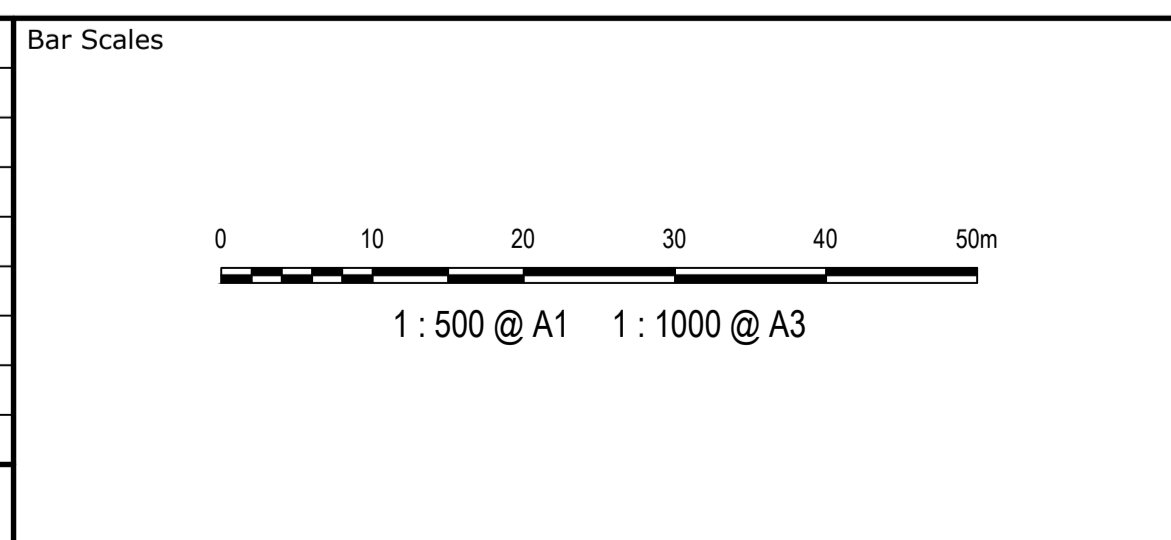


LEGEND:

- EXISTING BOUNDARY
- PROPOSED BOUNDARY
- PROPOSED EASEMENT
- BOUNDARY TO BE REMOVED
- PROPOSED RETAINING WALL
- F59.30 PROPOSED SPOT HEIGHT
- PROPOSED SURFACE GRADE
- PROPOSED BATTER
FILL BATTER 1(V):5(H)
CUT BATTER 1(V):3(H)
U.N.O
- K&G PROPOSED KERB AND GUTTER
- KO PROPOSED DRIVEWAY KERB ONLY
- PROPOSED KERB RAMP
- PROPOSED SAFETY BARRIER
- PROPOSED CATCH DRAIN
- PROPOSED STORMWATER JUNCTION PIT
- PROPOSED STORMWATER SURFACE INLET PIT
- PROPOSED STORMWATER KERB INLET PIT WITH LINTEL
- PROPOSED STORMWATER PIPE WITH HEADWALL
- PROPOSED STORMWATER LINE WITH SIZE AND DIRECTION
- PROPOSED UPSTREAM STORMWATER DIVERSION LINE
- PROPOSED 300mm WIDE GRATED DRAIN WITH CLASS D GRATE U.N.O

ALL LEVELS SHOWN ARE ±2000mm U.N.O

A	RTS SUBMISSION	08-04-22			
Issue	Description	Date			



THIS DRAWING CANNOT BE COPIED OR REPRODUCED IN ANY FORM OR USED FOR ANY OTHER PURPOSE OTHER THAN THAT ORIGINALLY INTENDED WITHOUT THE WRITTEN PERMISSION OF AT&L



Scales	1 : 500	Drawn	PDK
		Designed	PDK
	Grid	GDA94 MGA56	Checked
Height Datum	AHD	Approved	

Project **PROPOSED INDUSTRIAL DEVELOPMENT WESTLINK KEMPS CREEK**

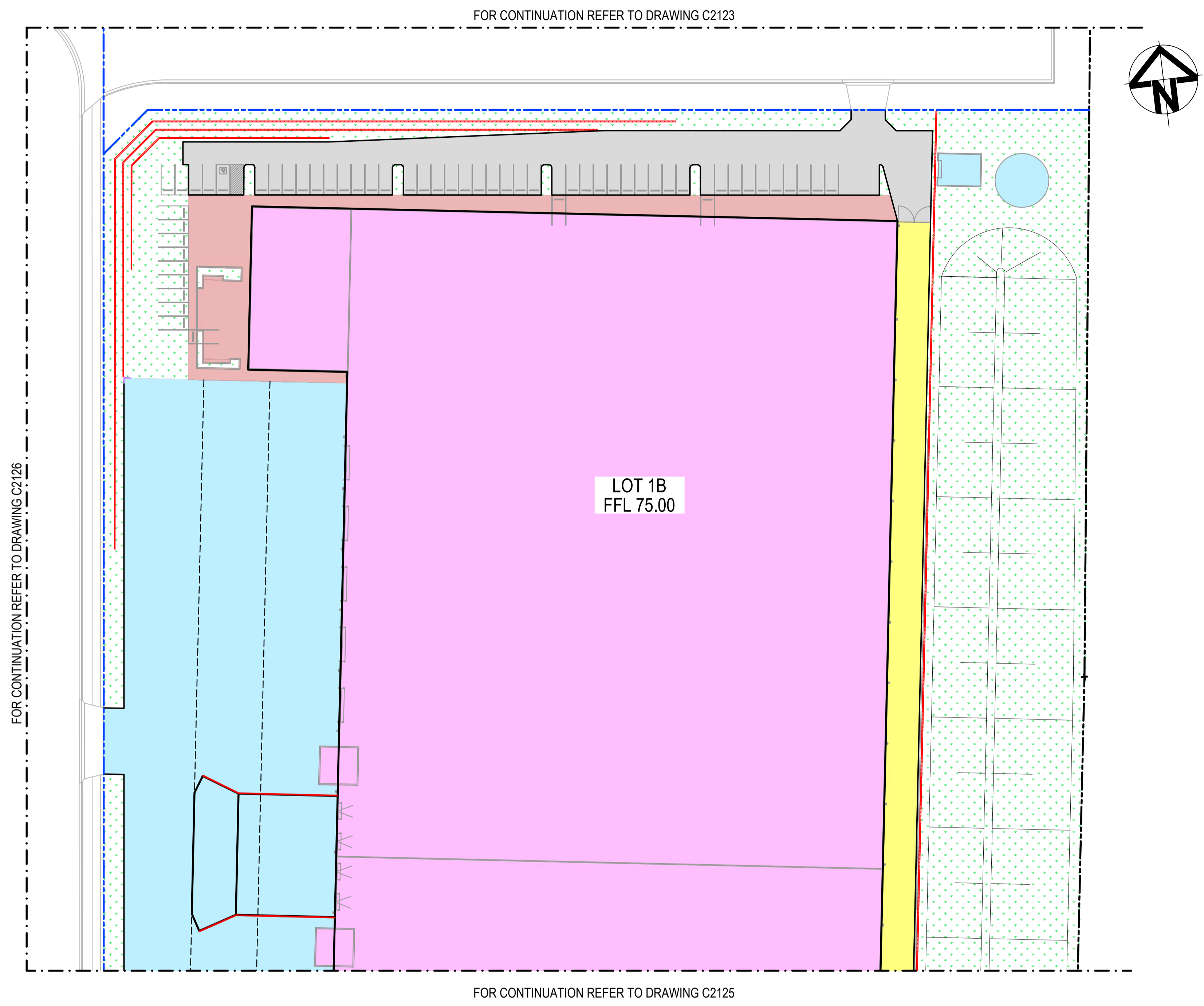
Title **LOT 1B SITEWORKS AND STORMWATER DRAINAGE PLAN SHEET 2**

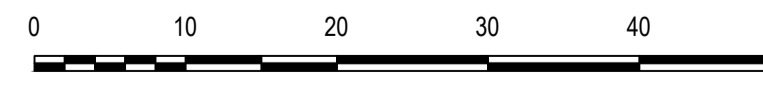
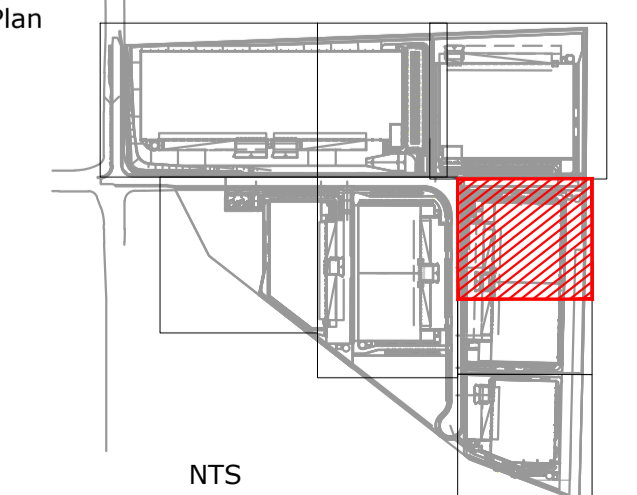


Civil Engineers and Project Managers

Level 7, 153 Walker Street
North Sydney NSW 2060
ABN 96 130 882 405
Tel: 02 9439 1777
Fax: 02 9923 1055
www.atl.net.au
info@atl.net.au

Status FOR APPROVAL	A1
Project - Drawing No. 20-748-C2312	Issue A

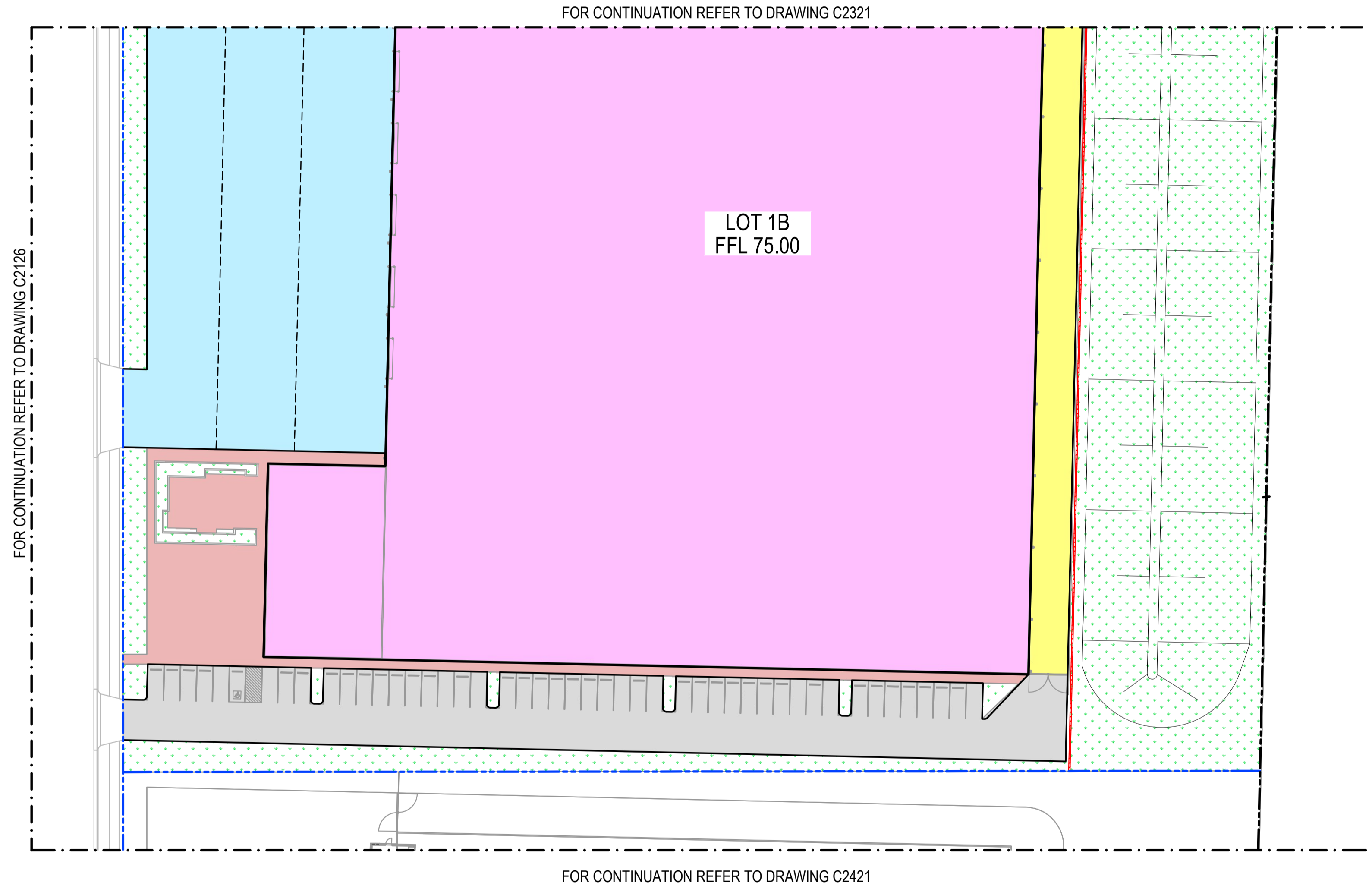
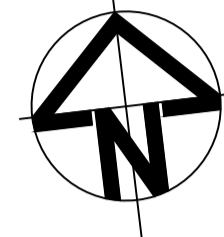
LEGEND	
	HEAVY DUTY HARDSTAND TO BE CONFIRMED AT DETAILED DESIGN
	LIGHT DUTY CAR PARK TO BE CONFIRMED AT DETAILED DESIGN
	LANDSCAPING REFER TO LANDSCAPE ARCHITECTS DRAWINGS FOR DETAILS
	PERMEABLE PAVING TO BE CONFIRMED AT DETAILED DESIGN
	FOOTPATH PAVEMENT TO BE CONFIRMED AT DETAILED DESIGN
	STRUCTURAL REFER TO STRUCTURAL DRAWINGS FOR DETAILS
	FIRE ACCESS TRACK TO BE CONFIRMED



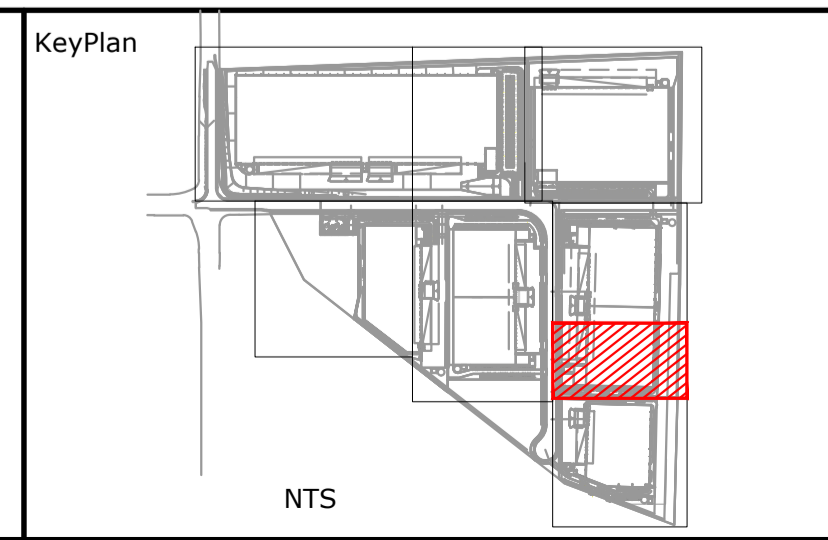
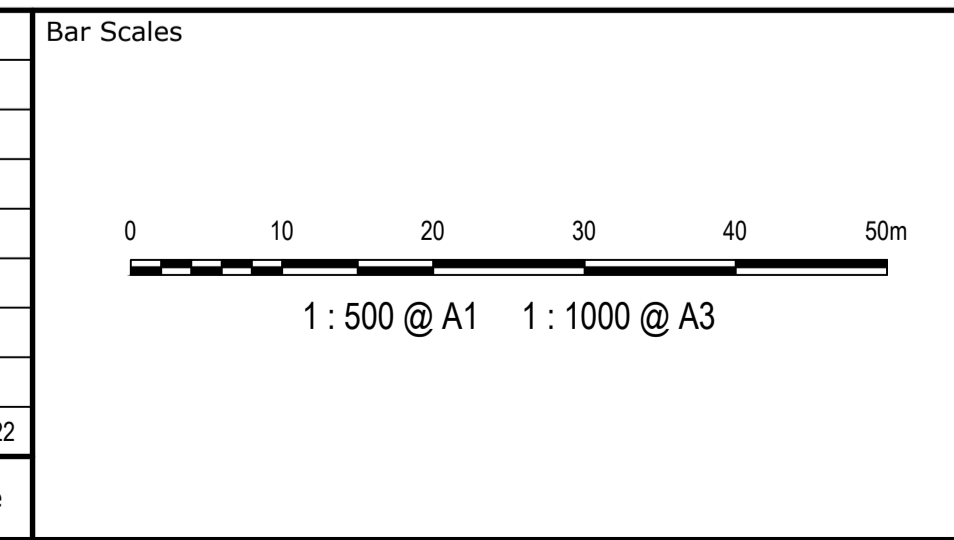
		<p>Bar Scales</p>  <p>1 : 500 @ A1 1 : 1000 @ A3</p>		<p>Key Plan</p>  <p>NTS</p>		<p>Client</p> 		<p>Scales</p> <p>1:500</p> <p>Grid GDA94 MGA56</p> <p>Height Datum AHD</p>		<table border="1"> <tr> <td>Drawn</td> <td>PDK</td> </tr> <tr> <td>Designed</td> <td>PDK</td> </tr> <tr> <td>Checked</td> <td>TM</td> </tr> <tr> <td>Approved</td> <td></td> </tr> </table>		Drawn	PDK	Designed	PDK	Checked	TM	Approved		<p>Project</p> <p>PROPOSED INDUSTRIAL DEVELOPMENT WESTLINK KEMPS CREEK</p>		<p>Civil Engineers and Project Managers</p>  <p>Level 7, 153 Walker Street North Sydney NSW 2060 ABN 96 130 882 405 Tel: 02 9439 1777 Fax: 02 9923 1055 www.atl.net.au info@atl.net.au</p>	
Drawn	PDK																						
Designed	PDK																						
Checked	TM																						
Approved																							
<p>A RTS SUBMISSION 08-04-22</p>								<p>THIS DRAWING CANNOT BE COPIED OR REPRODUCED IN ANY FORM OR USED FOR ANY OTHER PURPOSE OTHER THAN THAT ORIGINALLY INTENDED WITHOUT THE WRITTEN PERMISSION OF AT&L</p>		<p>Title</p> <p>LOT 1B PAVEMENT PLAN SHEET 1</p>		<p>Status</p> <p>FOR APPROVAL NOT TO BE USED FOR CONSTRUCTION</p>		<p>A1</p>									
<p>Issue Description Date</p>										<p>Project - Drawing No.</p> <p>20-748-C2321</p>		<p>Issue</p> <p>A</p>											

LEGEND

- HEAVY DUTY HARDSTAND
TO BE CONFIRMED AT DETAILED DESIGN
- LIGHT DUTY CAR PARK
TO BE CONFIRMED AT DETAILED DESIGN
- LANDSCAPING
REFER TO LANDSCAPE ARCHITECTS
DRAWINGS FOR DETAILS
- PERMEABLE PAVING
TO BE CONFIRMED AT DETAILED DESIGN
- FOOTPATH PAVEMENT
TO BE CONFIRMED AT DETAILED DESIGN
- STRUCTURAL
REFER TO STRUCTURAL DRAWINGS
FOR DETAILS
- FIRE ACCESS TRACK
TO BE CONFIRMED



A	RTS SUBMISSION	08-04-22
Issue	Description	Date



Scales	1:500	Drawn	PDK	Designed	PDK
Grid	GDA94 MGA56	Checked	TM	Approved	
Height Datum	AHD				

THIS DRAWING CANNOT BE COPIED OR REPRODUCED IN ANY FORM OR USED FOR ANY OTHER PURPOSE OTHER THAN THAT ORIGINALLY INTENDED WITHOUT THE WRITTEN PERMISSION OF AT&L

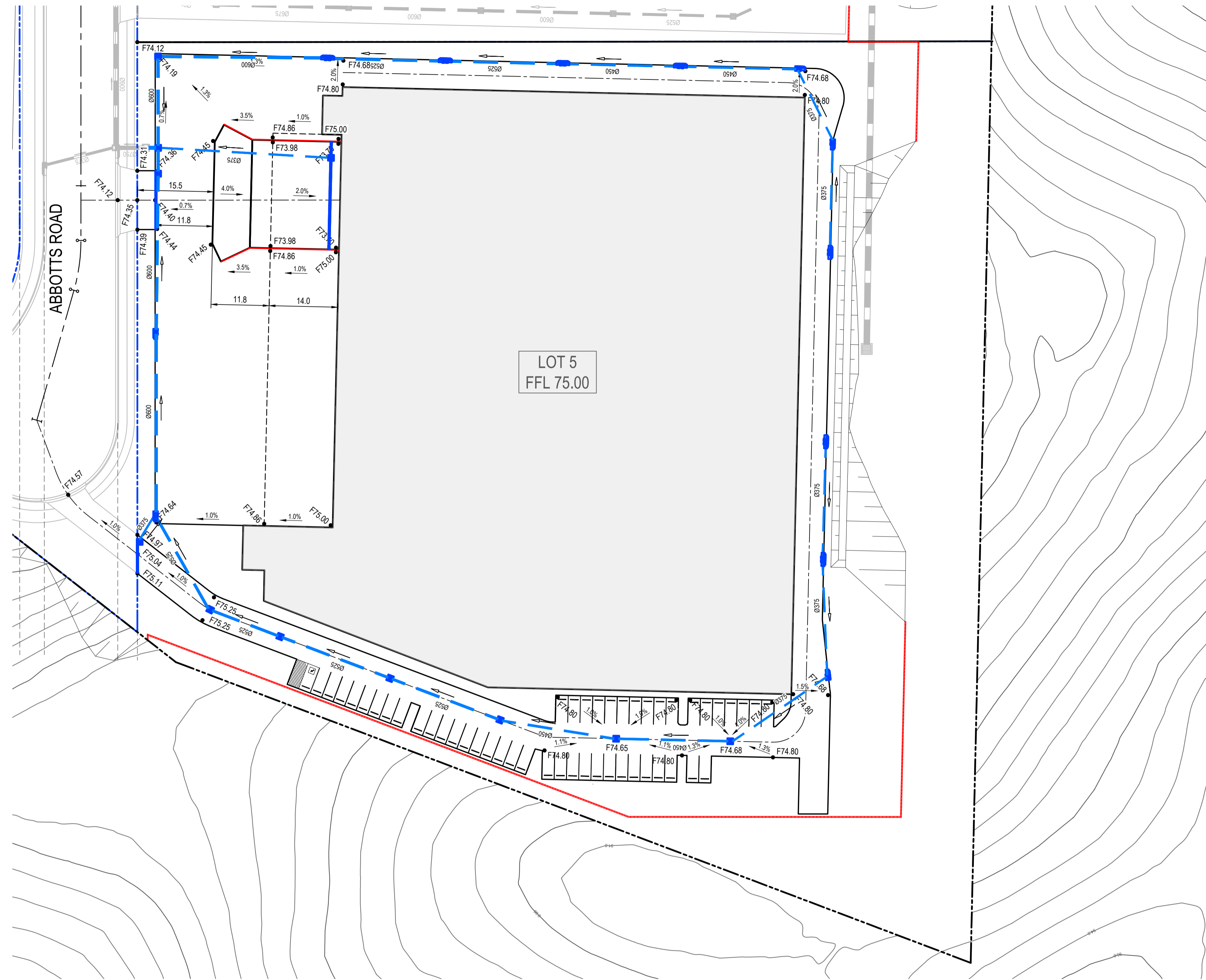
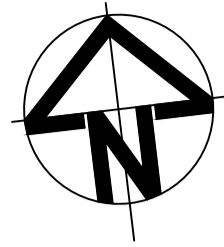
Project **PROPOSED INDUSTRIAL DEVELOPMENT WESTLINK KEMPS CREEK**

Title **LOT 1B PAVEMENT PLAN SHEET 2**

Civil Engineers and Project Managers

Level 7, 153 Walker Street
North Sydney NSW 2060
ABN 96 130 882 405
Tel: 02 9439 1777
Fax: 02 9923 1055
www.atl.net.au
info@atl.net.au

Status FOR APPROVAL NOT TO BE USED FOR CONSTRUCTION	A1
Project - Drawing No. 20-748-C2322	Issue A

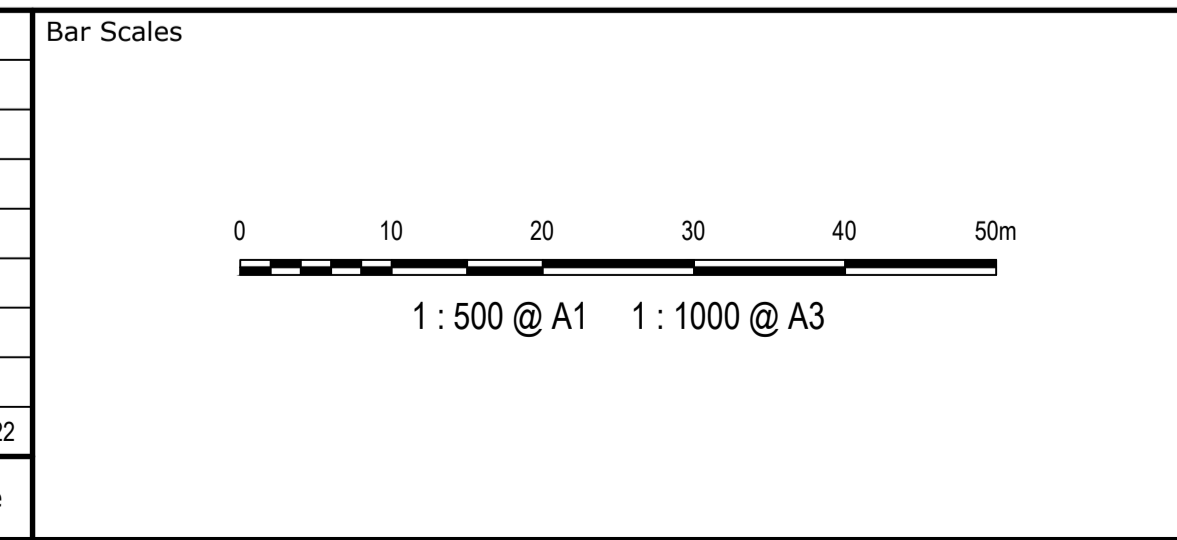


LEGEND:

- EXISTING BOUNDARY
- PROPOSED BOUNDARY
- PROPOSED EASEMENT
- BOUNDARY TO BE REMOVED
- PROPOSED RETAINING WALL
- F59.30 PROPOSED SPOT HEIGHT
- PROPOSED SURFACE GRADE
- PROPOSED BATTER
FILL BATTER 1(V):5(H)
CUT BATTER 1(V):3(H)
U.N.O
- PROPOSED KERB AND GUTTER
- PROPOSED DRIVEWAY KERB ONLY
- PROPOSED KERB RAMP
- PROPOSED SAFETY BARRIER
- PROPOSED CATCH DRAIN
- PROPOSED STORMWATER JUNCTION PIT
- PROPOSED STORMWATER SURFACE INLET PIT
- PROPOSED STORMWATER KERB INLET PIT WITH LINTEL
- PROPOSED STORMWATER PIPE WITH HEADWALL
- PROPOSED STORMWATER LINE WITH SIZE AND DIRECTION
- PROPOSED UPSTREAM STORMWATER DIVERSION LINE
- PROPOSED 300mm WIDE GRATED DRAIN WITH CLASS D GRATE U.N.O

ALL LEVELS SHOWN ARE ±2000mm U.N.O

Issue	Description	Date
A	RTS SUBMISSION	08-04-22



THIS DRAWING CANNOT BE COPIED OR REPRODUCED IN ANY FORM OR USED FOR ANY OTHER PURPOSE OTHER THAN THAT ORIGINALLY INTENDED WITHOUT THE WRITTEN PERMISSION OF AT&L



Scales 1 : 500	Drawn	PDK
	Designed	PDK
	Checked	TM
Grid GDA94 MGA56	Approved	
Height Datum AHD		

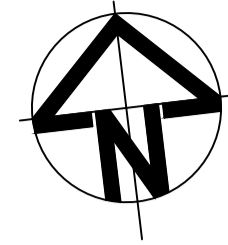
Project
PROPOSED INDUSTRIAL DEVELOPMENT WESTLINK KEMPS CREEK

Title
LOT 5 SITEWORKS AND STORMWATER DRAINAGE PLAN

Civil Engineers and Project Managers

Level 7, 153 Walker Street
North Sydney NSW 2060
ABN 96 130 882 405
Tel: 02 9439 1777
Fax: 02 9923 1055
www.atl.net.au
info@atl.net.au

Status FOR APPROVAL NOT TO BE USED FOR CONSTRUCTION	A1
Project - Drawing No. 20-748-C2411	Issue A



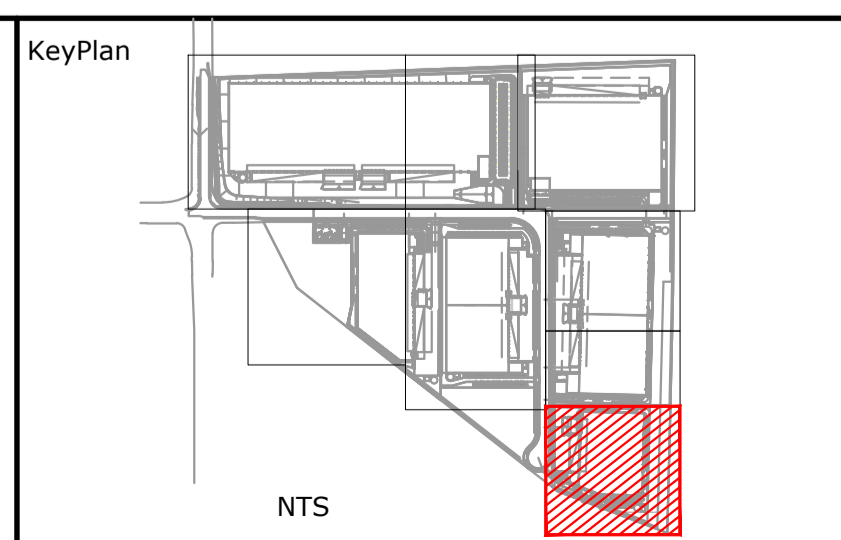
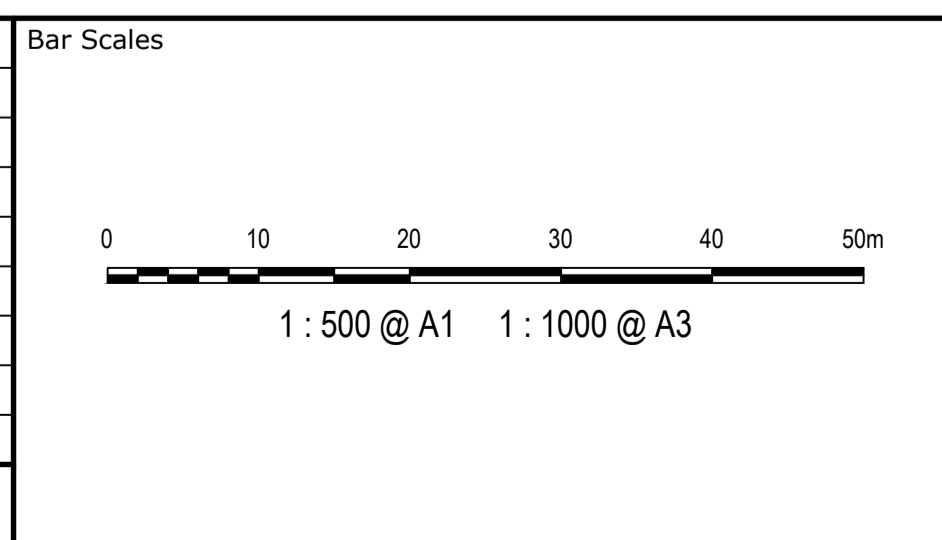
ABBOTTS ROAD

LOT 5
FFL 75.00

LEGEND

- HEAVY DUTY HARDSTAND
TO BE CONFIRMED AT DETAILED DESIGN
- LIGHT DUTY CAR PARK
TO BE CONFIRMED AT DETAILED DESIGN
- LANDSCAPING
REFER TO LANDSCAPE ARCHITECTS
DRAWINGS FOR DETAILS
- PERMEABLE PAVING
TO BE CONFIRMED AT DETAILED DESIGN
- FOOTPATH PAVEMENT
TO BE CONFIRMED AT DETAILED DESIGN
- STRUCTURAL
REFER TO STRUCTURAL DRAWINGS
FOR DETAILS
- FIRE ACCESS TRACK
TO BE CONFIRMED

Issue	Description	Date
A	RTS SUBMISSION	08-04-22



Scales	1:500	Drawn	PDK
		Designed	PDK
Grid	GDA94 MGA56	Checked	TM
Height Datum	AHD	Approved	

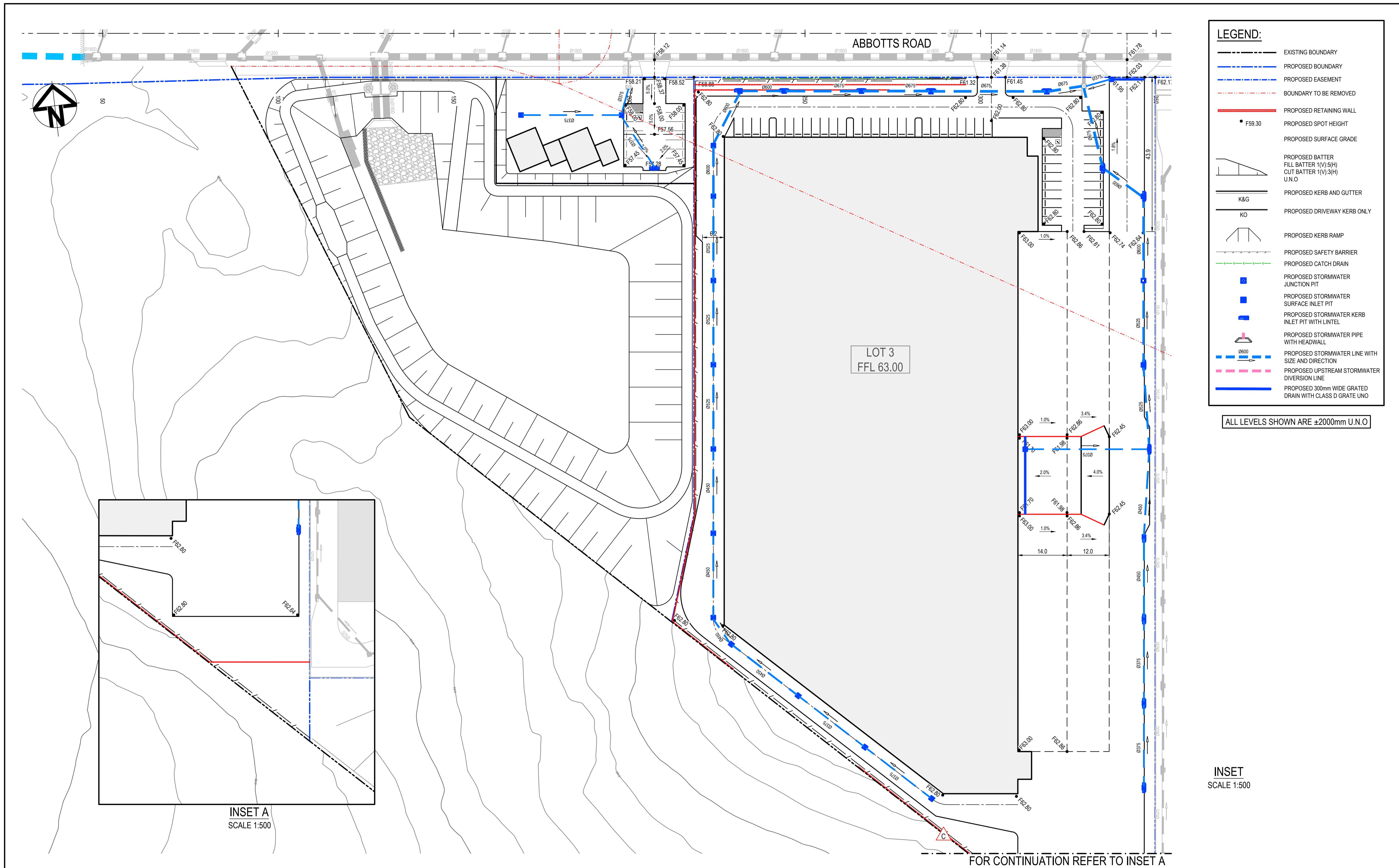
THIS DRAWING CANNOT BE COPIED OR REPRODUCED IN ANY FORM OR USED FOR ANY OTHER PURPOSE OTHER THAN THAT ORIGINALLY INTENDED WITHOUT THE WRITTEN PERMISSION OF AT&L

Project	PROPOSED INDUSTRIAL DEVELOPMENT WESTLINK KEMPS CREEK
Title	LOT 5 PAVEMENT PLAN

Civil Engineers and Project Managers

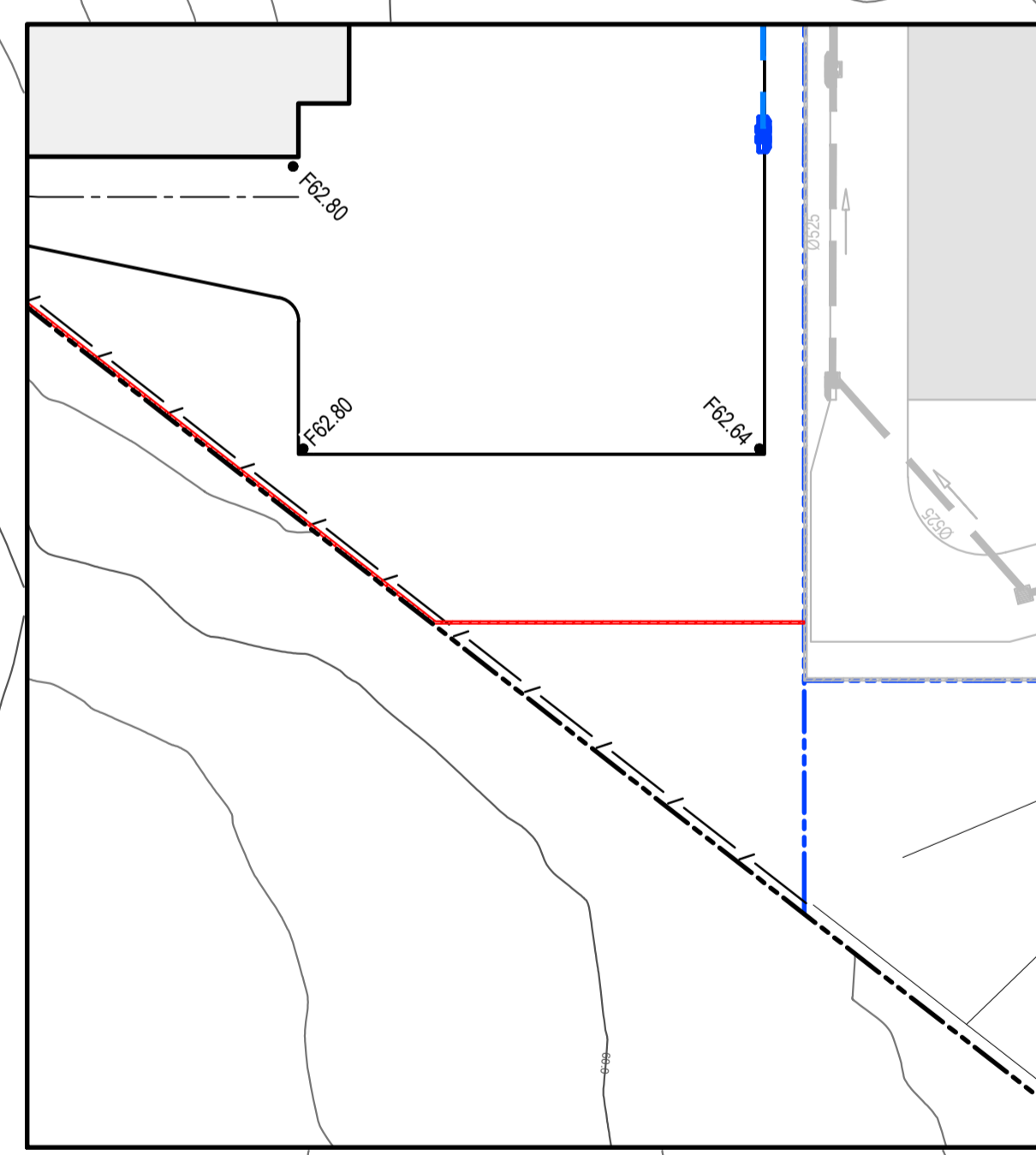
Level 7, 153 Walker Street
North Sydney NSW 2060
ABN 96 130 882 405
Tel: 02 9439 1777
Fax: 02 9923 1055
www.atl.net.au
info@atl.net.au

Status	A1
FOR APPROVAL NOT TO BE USED FOR CONSTRUCTION	Issue
Project - Drawing No. 20-748-C2421	A



- LEGEND:**
- EXISTING BOUNDARY
 - PROPOSED BOUNDARY
 - PROPOSED EASEMENT
 - BOUNDARY TO BE REMOVED
 - PROPOSED RETAINING WALL
 - PROPOSED SPOT HEIGHT
 - PROPOSED SURFACE GRADE
 - PROPOSED BATTER
FILL BATTER 1(V):5(H)
CUT BATTER 1(V):3(H)
U.N.O
 - PROPOSED KERB AND GUTTER
 - PROPOSED DRIVEWAY KERB ONLY
 - PROPOSED KERB RAMP
 - PROPOSED SAFETY BARRIER
 - PROPOSED CATCH DRAIN
 - PROPOSED STORMWATER JUNCTION PIT
 - PROPOSED STORMWATER SURFACE INLET PIT
 - PROPOSED STORMWATER KERB INLET PIT WITH LINTEL
 - PROPOSED STORMWATER PIPE WITH HEADWALL
 - PROPOSED STORMWATER LINE WITH SIZE AND DIRECTION
 - PROPOSED UPSTREAM STORMWATER DIVERSION LINE
 - PROPOSED 300mm WIDE GRATED DRAIN WITH CLASS D GRATE U.N.O

ALL LEVELS SHOWN ARE ±2000mm U.N.O

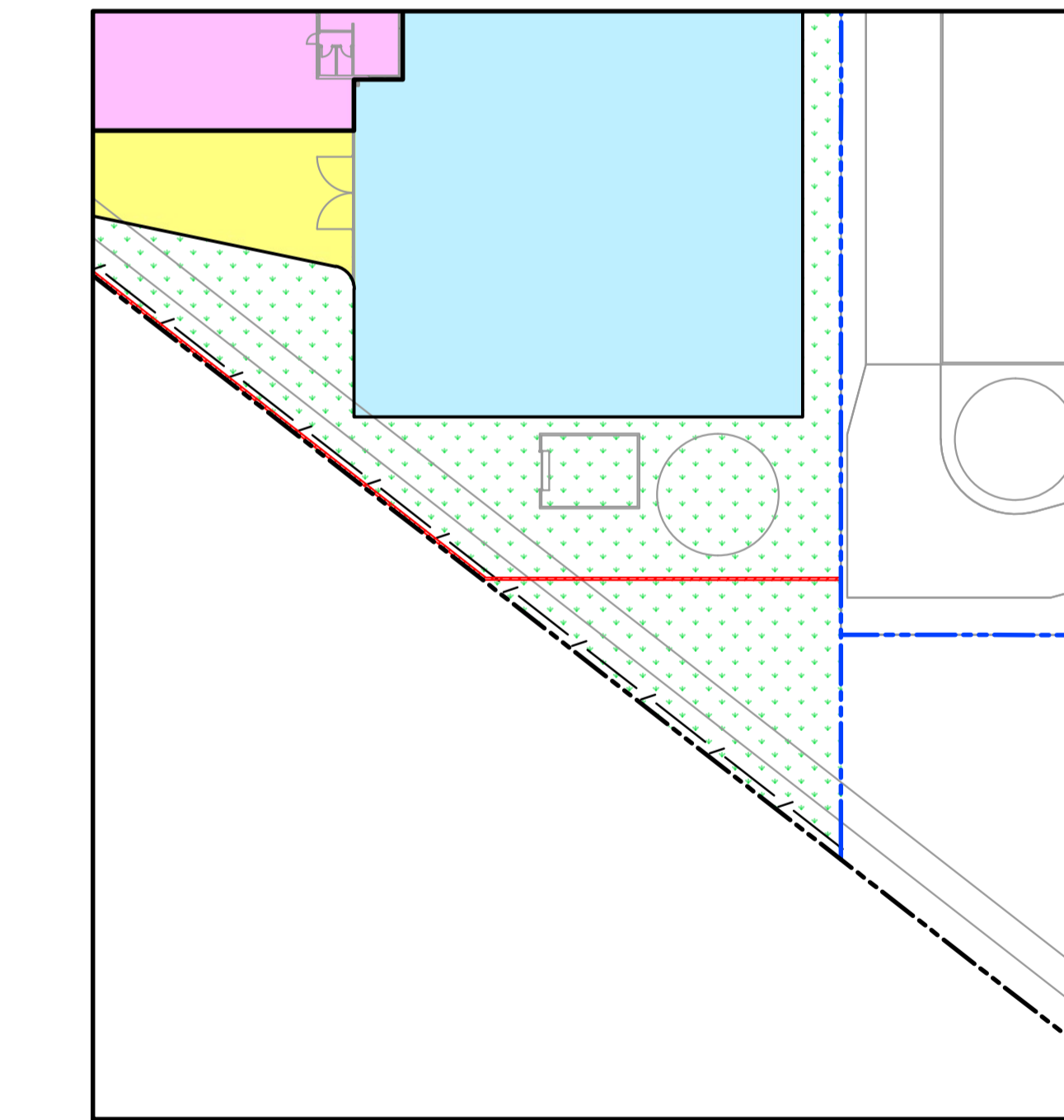
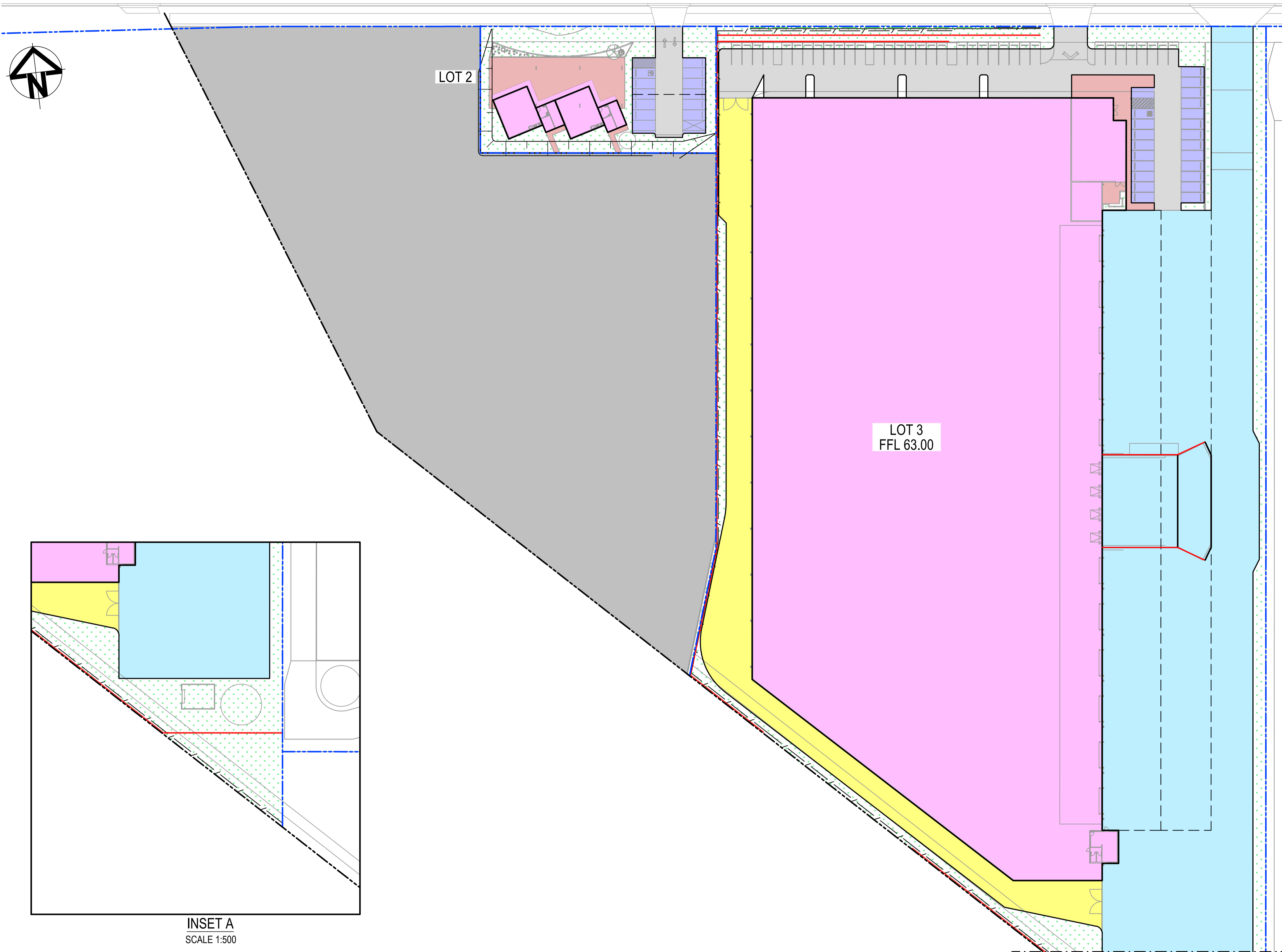


INSET A
SCALE 1:500

INSET
SCALE 1:500

FOR CONTINUATION REFER TO INSET A

	<p>Bar Scales</p> <p>1 : 500 @ A1 1 : 1000 @ A3</p>	<p>THIS DRAWING CANNOT BE COPIED OR REPRODUCED IN ANY FORM OR USED FOR ANY OTHER PURPOSE OTHER THAN THAT ORIGINALLY INTENDED WITHOUT THE WRITTEN PERMISSION OF AT&L</p>		<p>Scales 1 : 500</p> <p>Grid GDA94 MGA56</p> <p>Height Datum AHD</p>	<table border="1" style="width: 100%; border-collapse: collapse;"> <tr> <td>Drawn</td> <td>PDK</td> </tr> <tr> <td>Designed</td> <td>PDK</td> </tr> <tr> <td>Checked</td> <td>TM</td> </tr> <tr> <td>Approved</td> <td></td> </tr> </table>	Drawn	PDK	Designed	PDK	Checked	TM	Approved		<p>Project PROPOSED INDUSTRIAL DEVELOPMENT WESTLINK KEMPS CREEK</p> <p>Title LOT 2 & LOT 3 SITEWORKS AND STORMWATER DRAINAGE PLAN</p>	<p>Civil Engineers and Project Managers</p> <p>at&l</p> <p>Level 7, 153 Walker Street North Sydney NSW 2060 ABN 96 130 882 405 Tel: 02 9439 1777 Fax: 02 9923 1055 www.atl.net.au info@atl.net.au</p>
Drawn	PDK														
Designed	PDK														
Checked	TM														
Approved															
<table border="1" style="width: 100%; border-collapse: collapse;"> <tr> <td style="width: 10%;">A</td> <td style="width: 80%;">RTS SUBMISSION</td> <td style="width: 10%;">08-04-22</td> </tr> <tr> <td>Issue</td> <td>Description</td> <td>Date</td> </tr> </table>	A	RTS SUBMISSION	08-04-22	Issue	Description	Date	<p>FOR APPROVAL NOT TO BE USED FOR CONSTRUCTION</p> <p>Project - Drawing No. 20-748-C2511</p>		<p>A1 Issue A</p>						
A	RTS SUBMISSION	08-04-22													
Issue	Description	Date													

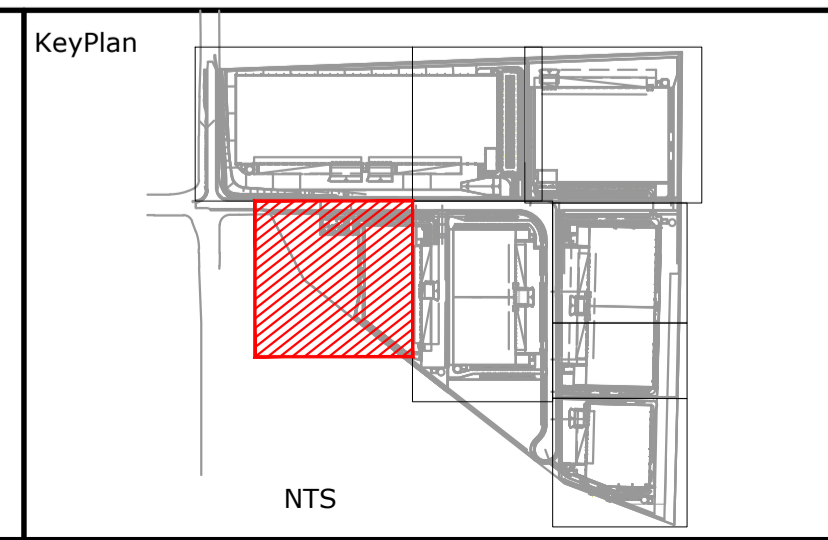
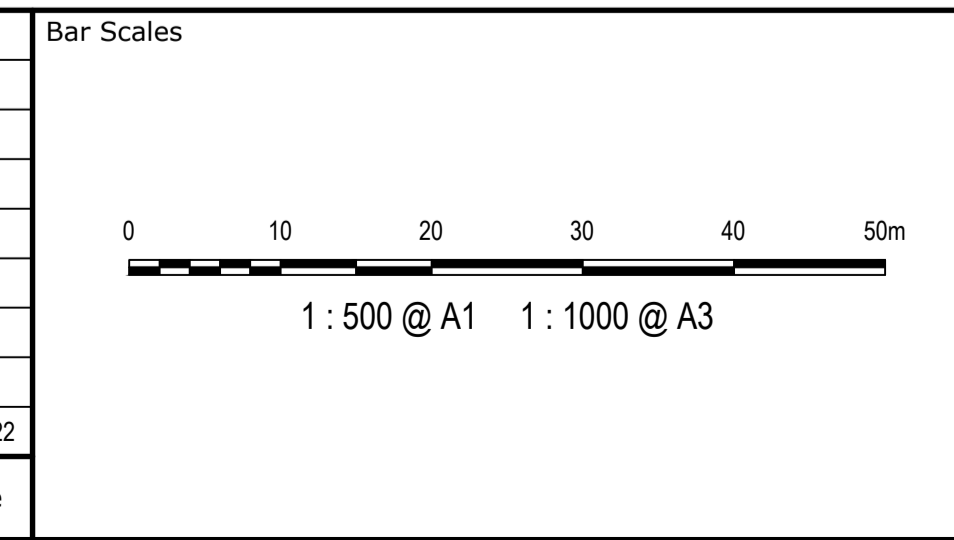


INSET A
SCALE 1:500

LEGEND	
	HEAVY DUTY HARDSTAND TO BE CONFIRMED AT DETAILED DESIGN
	LIGHT DUTY CAR PARK TO BE CONFIRMED AT DETAILED DESIGN
	LANDSCAPING REFER TO LANDSCAPE ARCHITECTS DRAWINGS FOR DETAILS
	PERMEABLE PAVING TO BE CONFIRMED AT DETAILED DESIGN
	FOOTPATH PAVEMENT TO BE CONFIRMED AT DETAILED DESIGN
	STRUCTURAL REFER TO STRUCTURAL DRAWINGS FOR DETAILS
	FIRE ACCESS TRACK TO BE CONFIRMED

FOR CONTINUATION REFER TO INSET A

Issue	Description	Date
A	RTS SUBMISSION	08-04-22



Client

Scales	1:500	Drawn	PDK
		Designed	PDK
Grid	GDA94 MGA56	Checked	TM
Height Datum	AHD	Approved	

THIS DRAWING CANNOT BE COPIED OR REPRODUCED IN ANY FORM OR USED FOR ANY OTHER PURPOSE OTHER THAN THAT ORIGINALLY INTENDED WITHOUT THE WRITTEN PERMISSION OF AT&L

Project

PROPOSED INDUSTRIAL DEVELOPMENT WESTLINK KEMPS CREEK

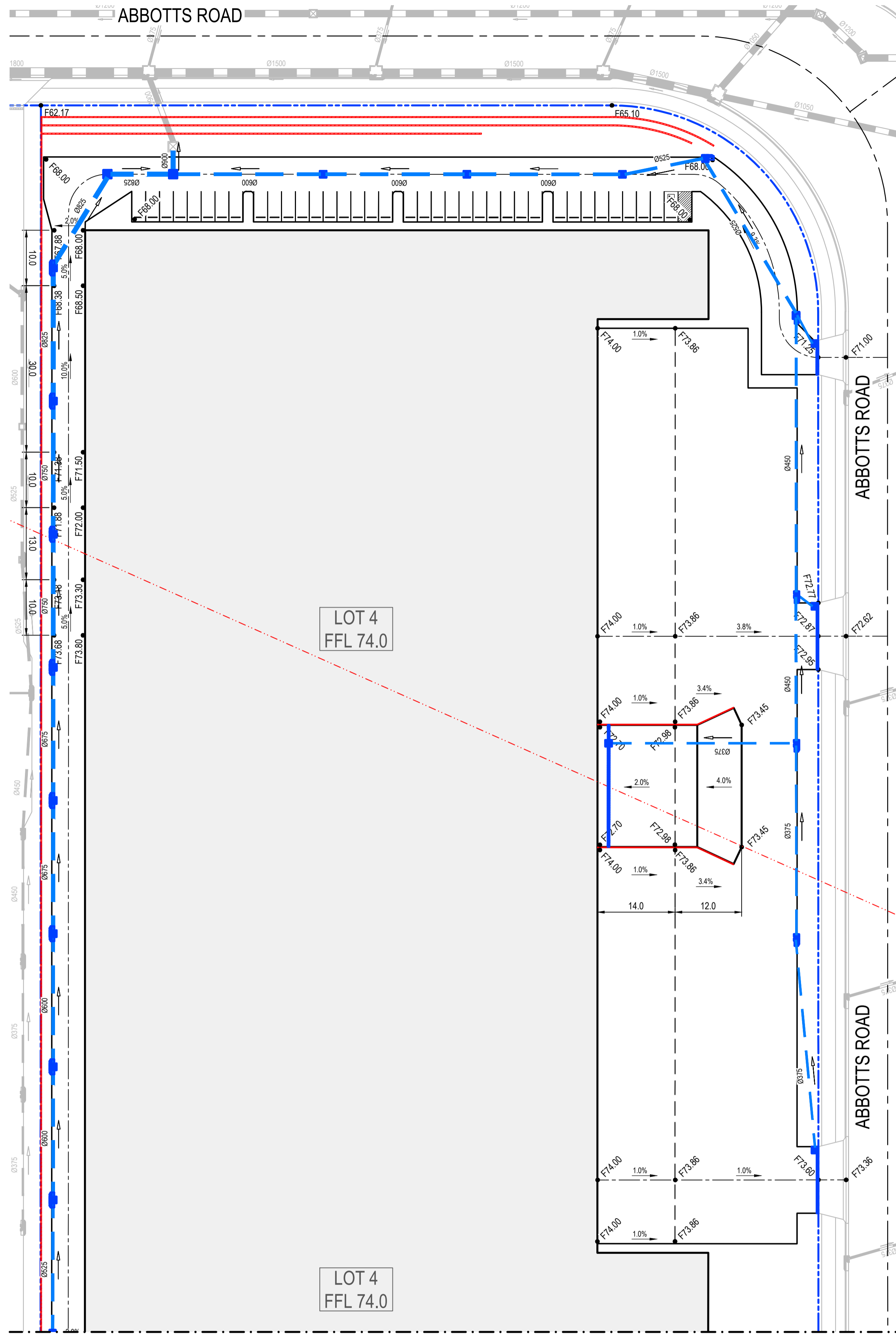
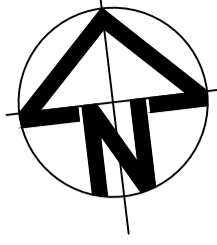
Title

LOT 2 & LOT 3 PAVEMENT PLAN

Civil Engineers and Project Managers

Level 7, 153 Walker Street
North Sydney NSW 2060
ABN 96 130 882 405
Tel: 02 9439 1777
Fax: 02 9923 1055
www.atl.net.au
info@atl.net.au

Status	FOR APPROVAL NOT TO BE USED FOR CONSTRUCTION	Issue	A1
Project - Drawing No.	20-748-C2521	Issue	A



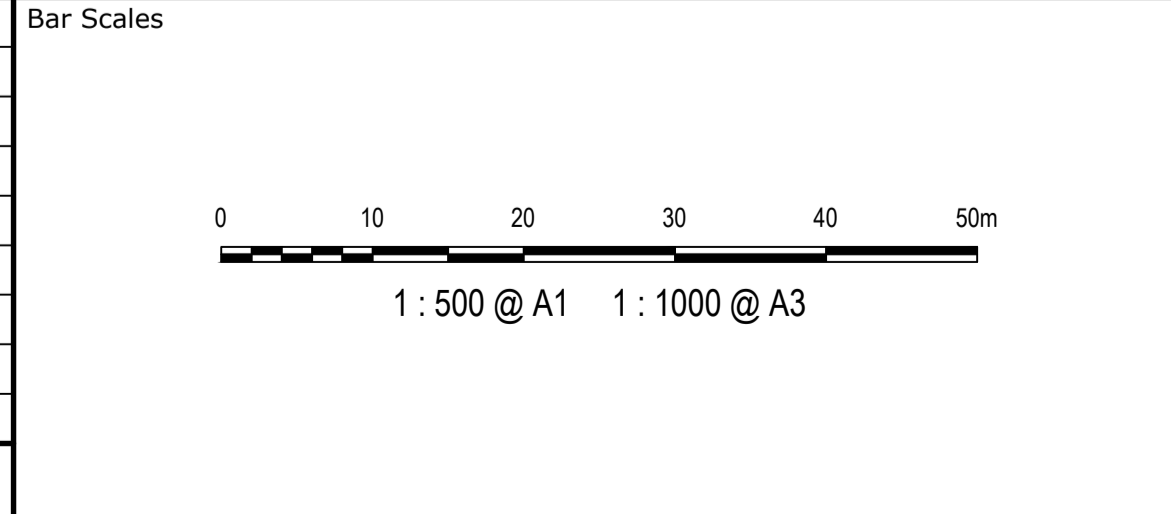
LEGEND:

- EXISTING BOUNDARY
- PROPOSED BOUNDARY
- PROPOSED EASEMENT
- BOUNDARY TO BE REMOVED
- PROPOSED RETAINING WALL
- PROPOSED SPOT HEIGHT
- PROPOSED SURFACE GRADE
- PROPOSED BATTER
FILL BATTER 1(V):5(H)
CUT BATTER 1(V):3(H)
U.N.O
- PROPOSED KERB AND GUTTER
- PROPOSED DRIVEWAY KERB ONLY
- PROPOSED KERB RAMP
- PROPOSED SAFETY BARRIER
- PROPOSED CATCH DRAIN
- PROPOSED STORMWATER JUNCTION PIT
- PROPOSED STORMWATER SURFACE INLET PIT
- PROPOSED STORMWATER KERB INLET PIT WITH LINTEL
- PROPOSED STORMWATER PIPE WITH HEADWALL
- PROPOSED STORMWATER LINE WITH SIZE AND DIRECTION
- PROPOSED UPSTREAM STORMWATER DIVERSION LINE
- PROPOSED 300mm WIDE GRATED DRAIN WITH CLASS D GRATE UNO

ALL LEVELS SHOWN ARE ±2000mm U.N.O

JOINS DRG 20-748-C2612

Issue	Description	Date
A	RTS SUBMISSION	08-04-22



THIS DRAWING CANNOT BE COPIED OR REPRODUCED IN ANY FORM OR USED FOR ANY OTHER PURPOSE OTHER THAN THAT ORIGINALLY INTENDED WITHOUT THE WRITTEN PERMISSION OF AT&L



Scales 1 : 500	Drawn	PDK
	Designed	PDK
	Checked	TM
Grid GDA94 MGA56	Approved	
Height Datum AHD		

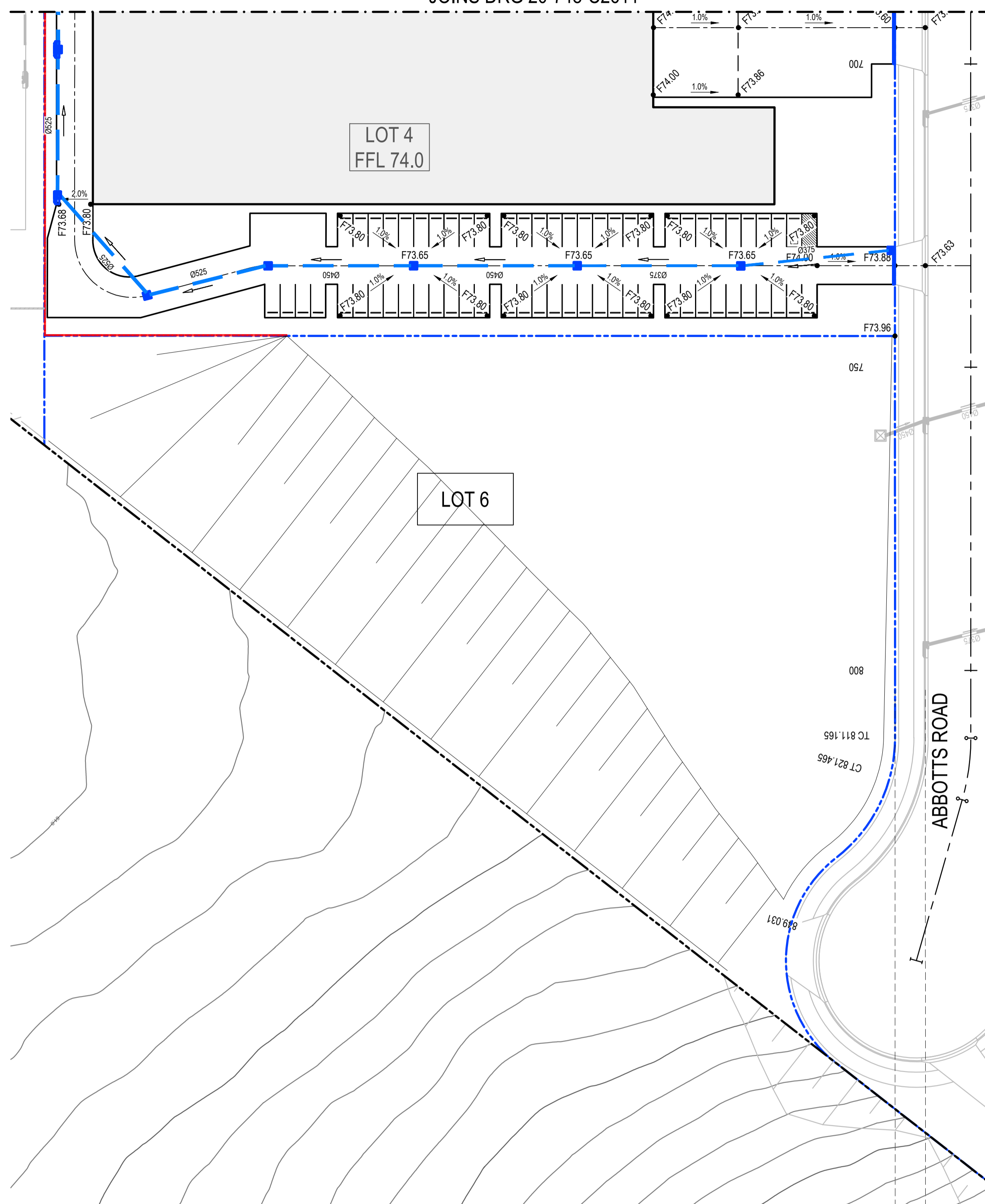
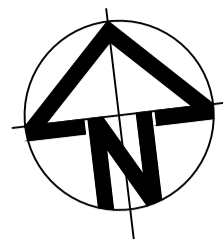
Project
PROPOSED INDUSTRIAL DEVELOPMENT WESTLINK KEMPS CREEK

Title
LOT 4 SITEWORKS AND STORMWATER DRAINAGE PLAN SHEET 1

Civil Engineers and Project Managers

Level 7, 153 Walker Street
North Sydney NSW 2060
ABN 96 130 882 405
Tel: 02 9439 1777
Fax: 02 9923 1055
www.atl.net.au
info@atl.net.au

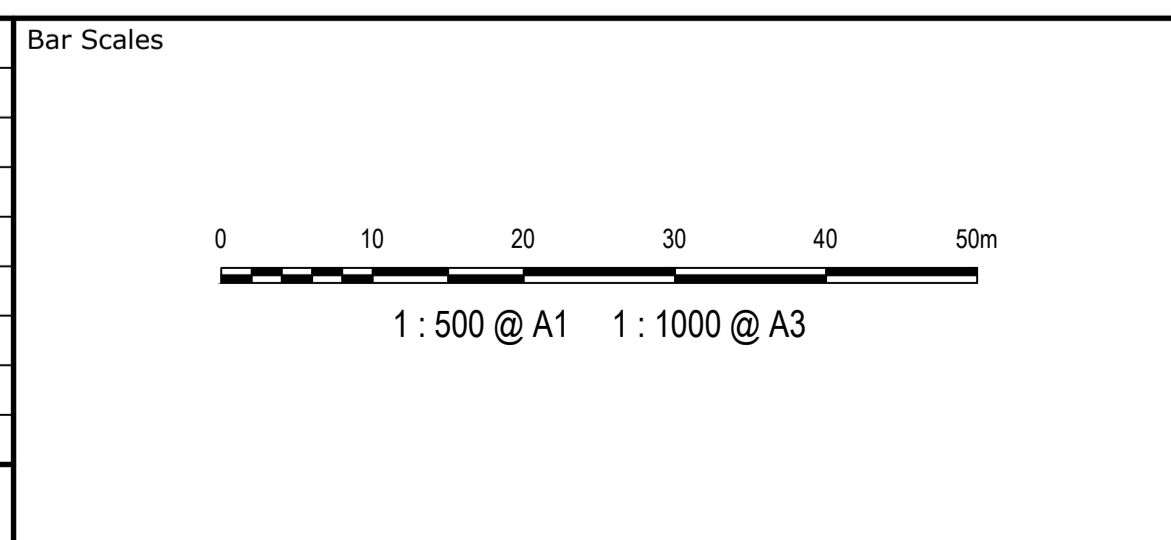
Status FOR APPROVAL NOT TO BE USED FOR CONSTRUCTION	A1
Project - Drawing No. 20-748-C2611	Issue A



LEGEND:	
	EXISTING BOUNDARY
	PROPOSED BOUNDARY
	PROPOSED EASEMENT
	BOUNDARY TO BE REMOVED
	PROPOSED RETAINING WALL
	PROPOSED SPOT HEIGHT
	PROPOSED SURFACE GRADE
	PROPOSED BATTER FILL BATTER 1(V):5(H) CUT BATTER 1(V):3(H) U.N.O
	PROPOSED KERB AND GUTTER
	PROPOSED DRIVEWAY KERB ONLY
	PROPOSED KERB RAMP
	PROPOSED SAFETY BARRIER
	PROPOSED CATCH DRAIN
	PROPOSED STORMWATER JUNCTION PIT
	PROPOSED STORMWATER SURFACE INLET PIT
	PROPOSED STORMWATER KERB INLET PIT WITH LINTEL
	PROPOSED STORMWATER PIPE WITH HEADWALL
	PROPOSED STORMWATER LINE WITH SIZE AND DIRECTION
	PROPOSED UPSTREAM STORMWATER DIVERSION LINE
	PROPOSED 300mm WIDE GRATED DRAIN WITH CLASS D GRATE U.N.O

ALL LEVELS SHOWN ARE ±2000mm U.N.O

Issue	Description	Date
A	RTS SUBMISSION	08-04-22



THIS DRAWING CANNOT BE COPIED OR REPRODUCED IN ANY FORM OR USED FOR ANY OTHER PURPOSE OTHER THAN THAT ORIGINALLY INTENDED WITHOUT THE WRITTEN PERMISSION OF AT&L



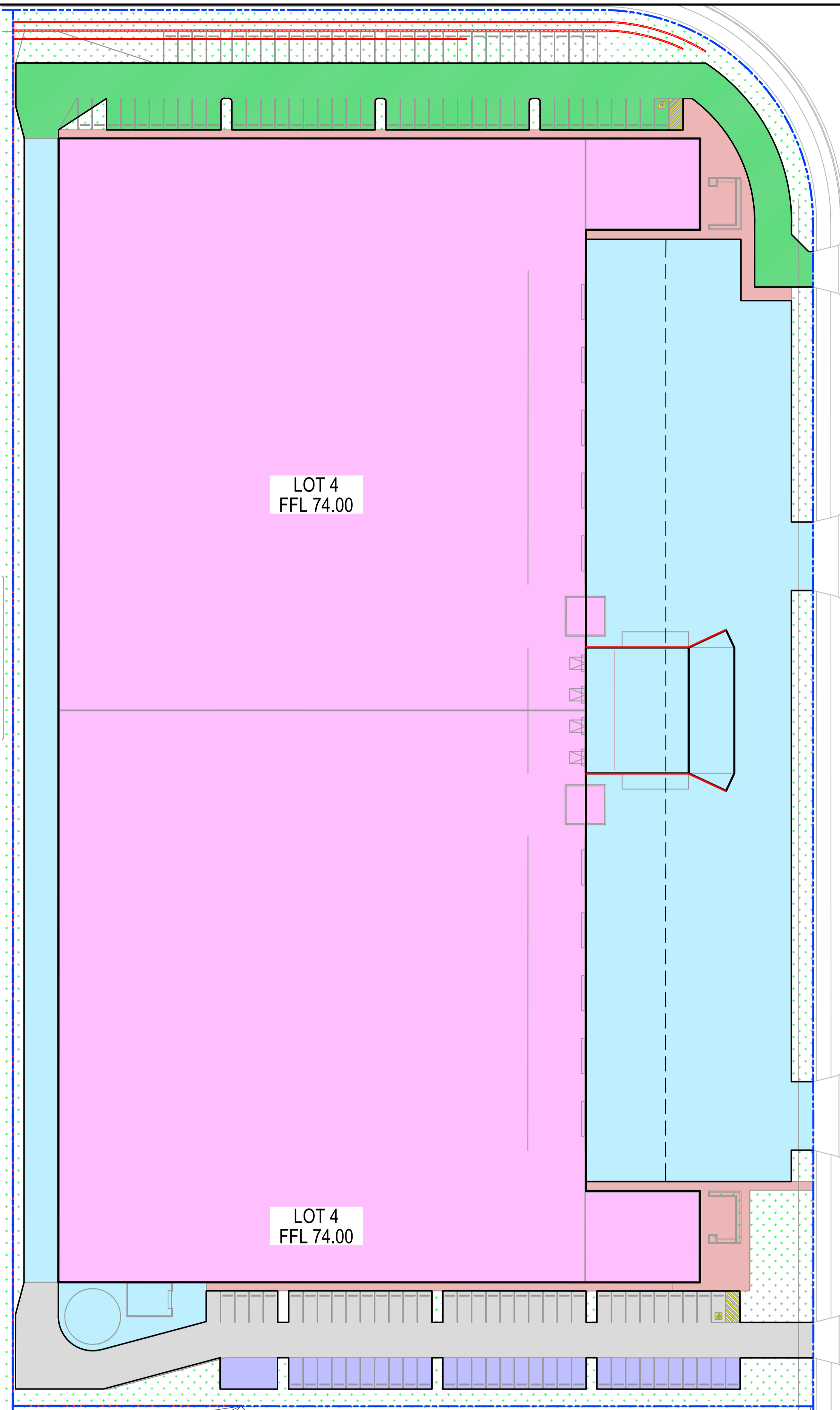
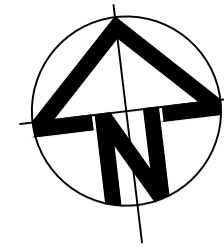
Client		
Scales	1 : 500	
Grid	GDA94 MGA56	
Height Datum	AHD	
Drawn	PDK	
Designed	PDK	
Checked	TM	
Approved		

Project	PROPOSED INDUSTRIAL DEVELOPMENT WESTLINK KEMPS CREEK
Title	LOT 4 SITEWORKS AND STORMWATER DRAINAGE PLAN SHEET 2

Civil Engineers and Project Managers

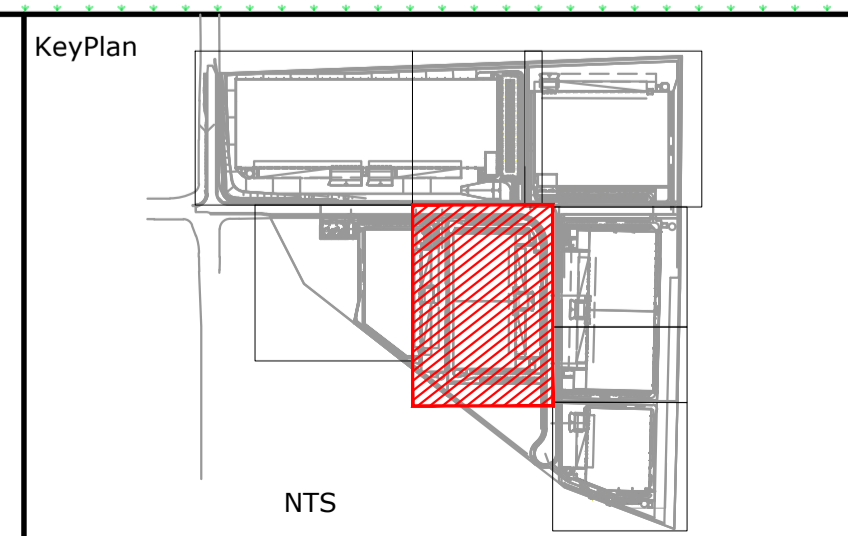
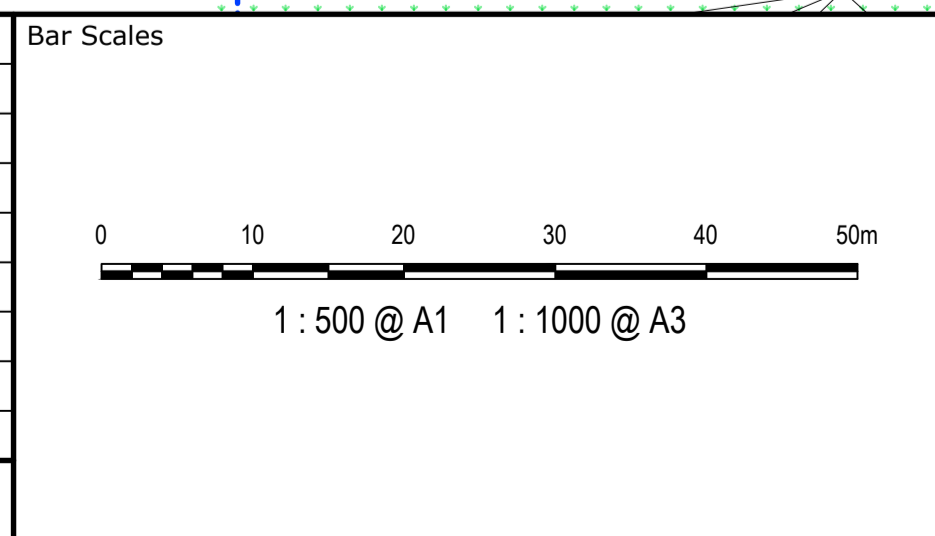
Level 7, 153 Walker Street
North Sydney NSW 2060
ABN 96 130 882 405
Tel: 02 9439 1777
Fax: 02 9923 1055
www.atl.net.au
info@atl.net.au

Status	FOR APPROVAL NOT TO BE USED FOR CONSTRUCTION	A1
Project - Drawing No.	20-748-C2612	Issue
		A



LEGEND	
	HEAVY DUTY HARDSTAND TO BE CONFIRMED AT DETAILED DESIGN
	LIGHT DUTY CAR PARK TO BE CONFIRMED AT DETAILED DESIGN
	LANDSCAPING REFER TO LANDSCAPE ARCHITECTS DRAWINGS FOR DETAILS
	PERMEABLE PAVING TO BE CONFIRMED AT DETAILED DESIGN
	FOOTPATH PAVEMENT TO BE CONFIRMED AT DETAILED DESIGN
	STRUCTURAL REFER TO STRUCTURAL DRAWINGS FOR DETAILS
	FIRE ACCESS TRACK TO BE CONFIRMED

Issue	Description	Date
A	RTS SUBMISSION	08-04-22



Client

Scales	1:500	Drawn	PDK
		Designed	PDK
Grid	GDA94 MGA56	Checked	TM
Height Datum	AHD	Approved	

THIS DRAWING CANNOT BE COPIED OR REPRODUCED IN ANY FORM OR USED FOR ANY OTHER PURPOSE OTHER THAN THAT ORIGINALLY INTENDED WITHOUT THE WRITTEN PERMISSION OF AT&L

Project

PROPOSED INDUSTRIAL DEVELOPMENT WESTLINK KEMPS CREEK

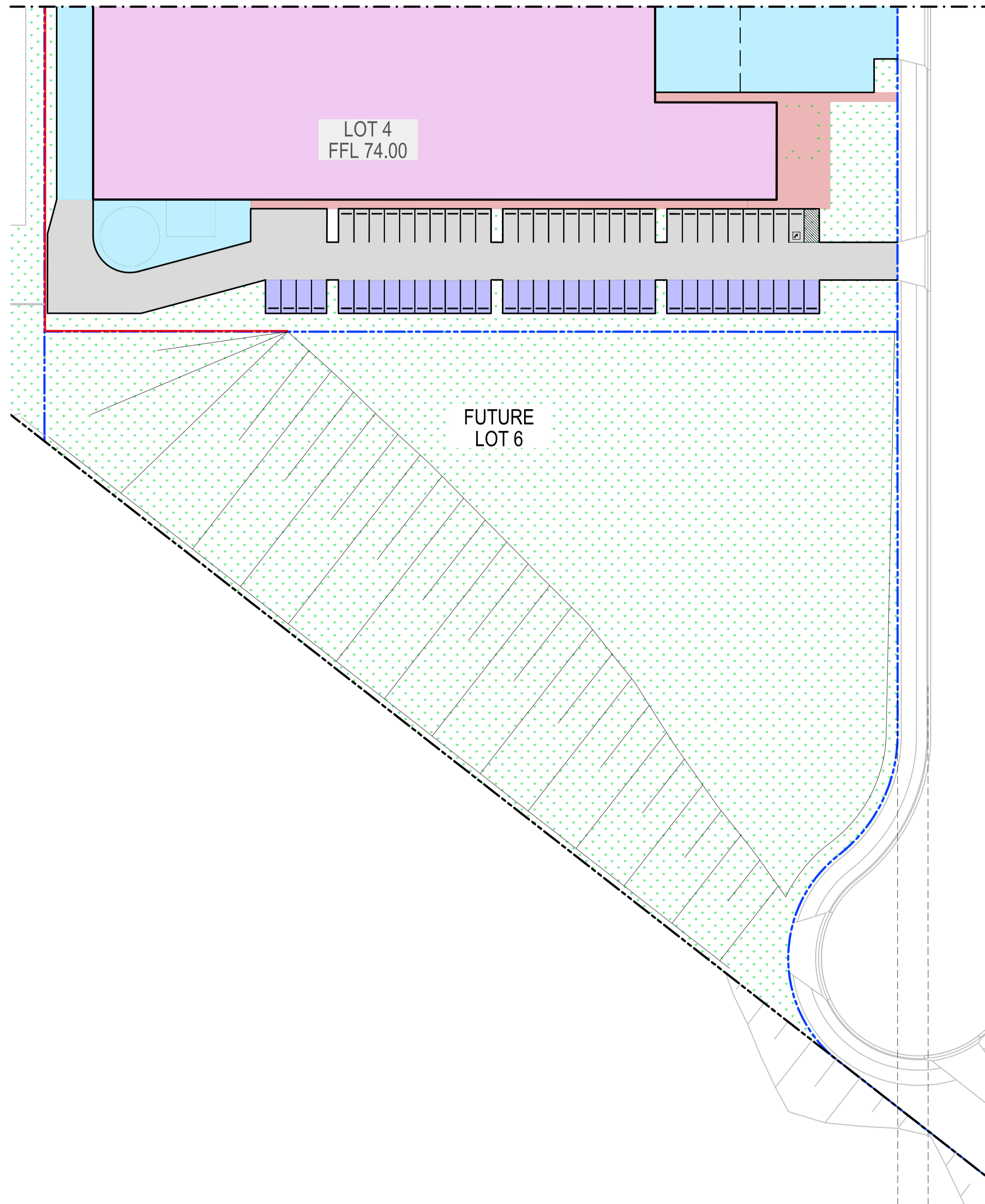
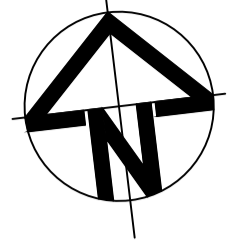
Title

LOT 4 PAVEMENT PLAN SHEET 1

Civil Engineers and Project Managers

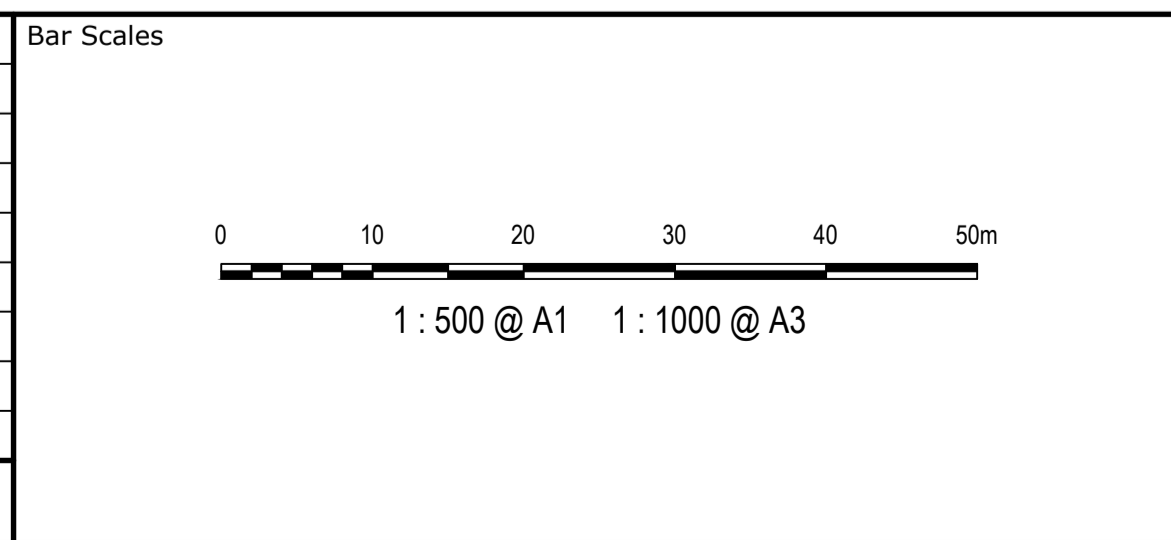
Level 7, 153 Walker Street
North Sydney NSW 2060
ABN 96 130 882 405
Tel: 02 9439 1777
Fax: 02 9923 1055
www.atl.net.au
info@atl.net.au

Status	FOR APPROVAL NOT TO BE USED FOR CONSTRUCTION	A1
Project - Drawing No.	20-748-C2621	Issue
		A



LEGEND	
	HEAVY DUTY HARDSTAND TO BE CONFIRMED AT DETAILED DESIGN
	LIGHT DUTY CAR PARK TO BE CONFIRMED AT DETAILED DESIGN
	LANDSCAPING REFER TO LANDSCAPE ARCHITECTS DRAWINGS FOR DETAILS
	PERMEABLE PAVING TO BE CONFIRMED AT DETAILED DESIGN
	FOOTPATH PAVEMENT TO BE CONFIRMED AT DETAILED DESIGN
	STRUCTURAL REFER TO STRUCTURAL DRAWINGS FOR DETAILS
	FIRE ACCESS TRACK TO BE CONFIRMED

Issue	Description	Date
A	RTS SUBMISSION	08-04-22



THIS DRAWING CANNOT BE COPIED OR REPRODUCED IN ANY FORM OR USED FOR ANY OTHER PURPOSE OTHER THAN THAT ORIGINALLY INTENDED WITHOUT THE WRITTEN PERMISSION OF AT&L



Scale	1:500	Drawn	PDK
		Designed	PDK
Grid	GDA94 MGA56	Checked	TM
Height Datum	AHD	Approved	

Project	PROPOSED INDUSTRIAL DEVELOPMENT WESTLINK KEMPS CREEK
Title	LOT 4 PAVEMENT PLAN SHEET 2

Civil Engineers and Project Managers

Level 7, 153 Walker Street
North Sydney NSW 2060
ABN 96 130 882 405
Tel: 02 9439 1777
Fax: 02 9923 1055
www.atl.net.au
info@atl.net.au

Status	FOR APPROVAL NOT TO BE USED FOR CONSTRUCTION	A1
Project - Drawing No.	20-748-C2622	Issue
		A