

Westlink Stage 2 - Trunk Drainage

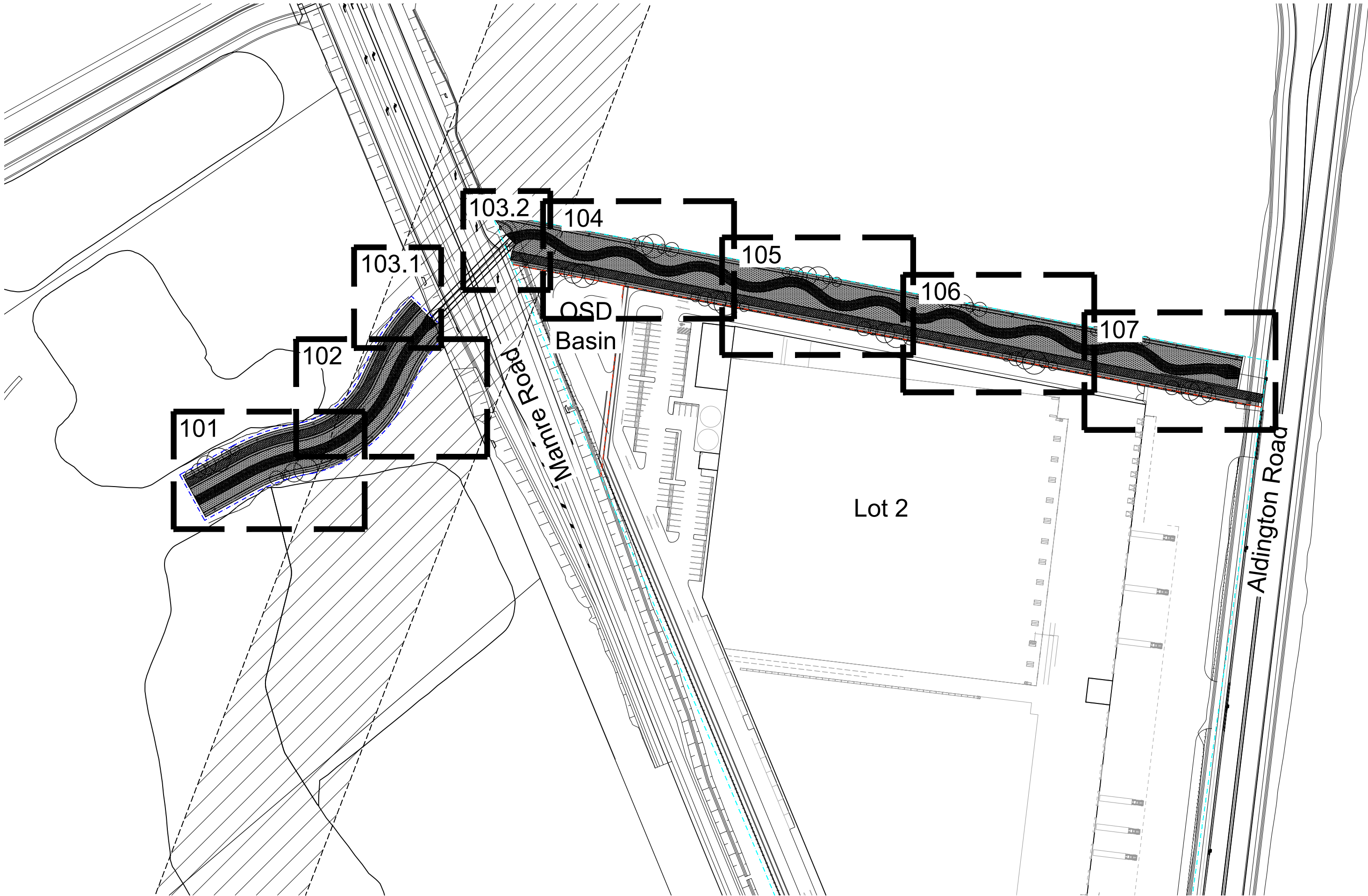
Mamre Road, Kemps Creek

Landscape Development Application

Drawing Schedule

Drawing Number	Drawing Title	Scale
TD_000	Landscape Coversheet - Trunk Drainage	N/A
TD_101	Landscape Plan - Trunk Drainage	1:100
TD_102	Landscape Plan - Trunk Drainage	1:100
TD_103	Landscape Plan - Trunk Drainage	1:100
TD_104	Landscape Plan - Trunk Drainage	1:100
TD_105	Landscape Plan - Trunk Drainage	1:100
TD_106	Landscape Plan - Trunk Drainage	1:100
TD_107	Landscape Plan - Trunk Drainage	1:100
TD_501	Landscape Details - Trunk Drainage	As Shown
TD_601	Indicative Section	As Shown

Plant Schedule - Trunk Drainage							
Code	Botanic Name	Common Name	Mature Size	Pot Size	Spacing	RSTDG	Qty
Riparian Edge Planting							
Trees							
Af	Angophora floribunda	Rough Barked Apple	20 x 6	75L	As Shown		14
Cm	Corymbia maculata	Spotted Gum	30 x 10	75L	As Shown		7
Ea	Eucalyptus amplifolia	Cabbage Gum	30 x 10	75L	As Shown		4
Ecr	Eucalyptus crebra	Narrow Leafed Ironbark	15 x 8	75L	As Shown		7
Ef	Eucalyptus fibrosa	Broad Leafed Ironbark	20 x 8	75L	As Shown		4
Mli	Melaleuca linariifolia	Flax Leafed Paperbark	10 x 4	75L	As Shown		10
Ms	Melaleuca styphelioides	Prickly Leaved Paperbark	10 x 3	75L	As Shown		13
Shrubs & Accents							
Af	Acacia falcata	Wattle	3 x 2	300mm	1/50m2		7
As	Acmena smithii	Lilly Pilly	3 x 2	300mm	1/50m2		7
Bo	Breynia oblongifolia	Coffee Bush	1.5 x 1.5	300mm	1/50m2		8
Ia	Indigofera australis	Australian Indigo	2.5 x 2	300mm	1/50m2		7
Grasses & Groundcovers							
DI	Dianella longifolia	Blue Flax-lily	0.8 x 0.8	Tube	4/m2		690
Ic	Imperata cylindrica	Imperata	0.4 x 1	Tube	4/m2		690
Lf	Lomandra filiformis	Mat Rush	0.2 x 0.2	Tube	4/m2		690
Pl	Poa labillardieri	Poa	0.5 x 0.5	Tube	4/m2		690
Ta	Themeda australis	Kangaroo Grass	1 x 0.4	Tube	4/m2		690
Dr	Dichondra repens	Kidney Weed	0.15 x spreading	Tube	4/m2		690
Gh	Goodenia hederacea	Ivy Goodenia	0.2 x 1	Tube	4/m2		690
Hv	Hardenbergia violacea	Native Sarsaparilla	0.3 x Spreading	Tube	4/m2		690
Pp	Pratia pedunculata	Trailing Pratia	0.2 x 1	Tube	4/m2		690
Hv	Hardenbergia violacea	Native Sarsaparilla	0.3 x Spreading	Tube	4/m2		690
Wg	Wahlenbergia gracilis	Australian Bluebell	0.8 x 0.2	Tube	4/m2		690
Upper Bank EpheMERal Planting							
DI	Dianella longifolia	Blue Flax-lily	0.8 x 0.8	Tube	4/m2		1948
Dm	Dichondra micrantha	Kidney Weed	0.15 x spreading	Tube	4/m2		1948
Dr	Dichondra repens	Kidney Weed	0.15 x spreading	Tube	4/m2		1948
IcY	Imperata cylindrica "Yalpa"	Imperata	0.4 x 1	Tube	4/m2		1948
Lf	Lomandra filiformis	Mat Rush	0.2 x 0.2	Tube	4/m2		1948
Ms	Microleena stipoides	Weeping Grass	0.4 x 0.4	Tube	4/m2		1948
Pl	Poa labillardieri	Poa	0.5 x 0.5	Tube	4/m2		1948
Lower Bank EpheMERal Planting							
Ca	Carex appressa	Tall Sedge	0.5 x 0.5	Tube	4/m2		1771
Fn	Ficinia nodosa	Club Rush	1 x 1	Tube	4/m2		1771
Ju	Juncus usitatus	Common Rush	1 x 0.5	Tube	4/m2		1771
LI	Lomandra longifolia	Mat Rush	1 x 1	Tube	4/m2		1771



Site Plan | 1:1500

NOT FOR CONSTRUCTION

© 2021 Site Image (NSW) Pty Ltd. ABN 44 801 262 380 as agent for Site Image NSW Partnership. All rights reserved. This drawing is copyright and shall not be reproduced or copied in any form or by any means (graphic, electronic or mechanical including photocopy) without the written permission of Site Image (NSW) Pty Ltd Any license, expressed or implied, to use this document for any purpose what so ever is restricted to the terms of the written agreement between Site Image (NSW) Pty Ltd and the instructing party.

The contractor shall check and verify all work on site (including work by others) before commencing the landscape installation. Any discrepancies are to be reported to the Project Manager or Landscape Architect prior to commencing work. Do not scale this drawing. Any required dimensions not shown shall be referred to the Landscape Architect for confirmation.

A For Comment
Issue Revision Description

CS NM 16.08.2023
Drawn Check Date

SITE IMAGE
Landscape Architects
Level 1, 3-5 Baptist Street
Redfern NSW 2016
Australia
Tel: (61 2) 8332 5600
Fax: (61 2) 9698 2877
www.siteimage.com.au

Client
ESR
Project
Westlink Stage 2 - Trunk Drainage
Mamre Road, Kemps Creek

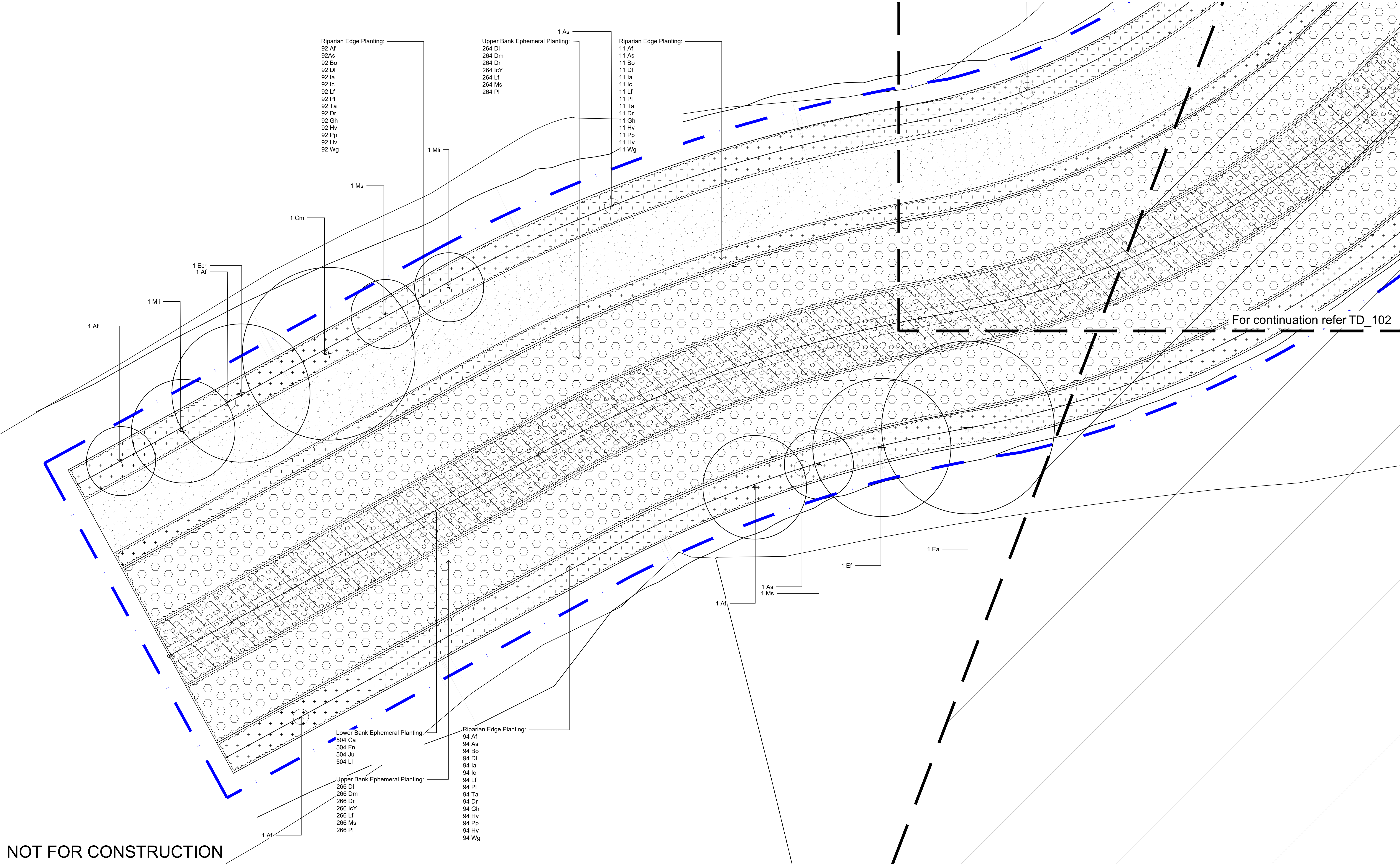
Drawing Name
Landscape Cover Sheet
Trunk Drainage

PRELIMINARY

Job Number
SS22-4971

Drawing Number

Issue
TD_000 A



For continuation refer TD_102

NOT FOR CONSTRUCTION

© 2021 Site Image (NSW) Pty Ltd. ABN 44 801 262 380 as agent for Site Image NSW Partnership. All rights reserved. This drawing is copyright and shall not be reproduced or copied in any form or by any means (graphic, electronic or mechanical including photocopy) without the written permission of Site Image (NSW) Pty Ltd. Any license, expressed or implied, to use this document for any purpose what so ever is restricted to the terms of the written agreement between Site Image (NSW) Pty Ltd and the instructing party.

The contractor shall check and verify all work on site (including work by others) before commencing the landscape installation. Any discrepancies are to be reported to the Project Manager or Landscape Architect prior to commencing work. Do not scale this drawing. Any required dimensions not shown shall be referred to the Landscape Architect for confirmation.

Legend

- Extent of Works
- Lot Boundary
- Estate Boundary
- Proposed Tree

- Upper Bank Ephemeral Planting
- Lower Bank Ephemeral Planting
- Riparian Edge Planting
- Rock Scour Protection

- Rock Lined Low Flow Channel
- Maintenance Track
- Transgrid Easement

A For Comment Issue Revision Description

CS NM 16.08.2023 Drawn Check Date

SITE IMAGE
 Landscape Architects
 Level 1, 3-5 Baptist Street
 Redfern NSW 2016
 Australia
 Tel: (61 2) 8332 5600
 Fax: (61 2) 9698 2877
 www.siteimage.com.au

Client
ESR

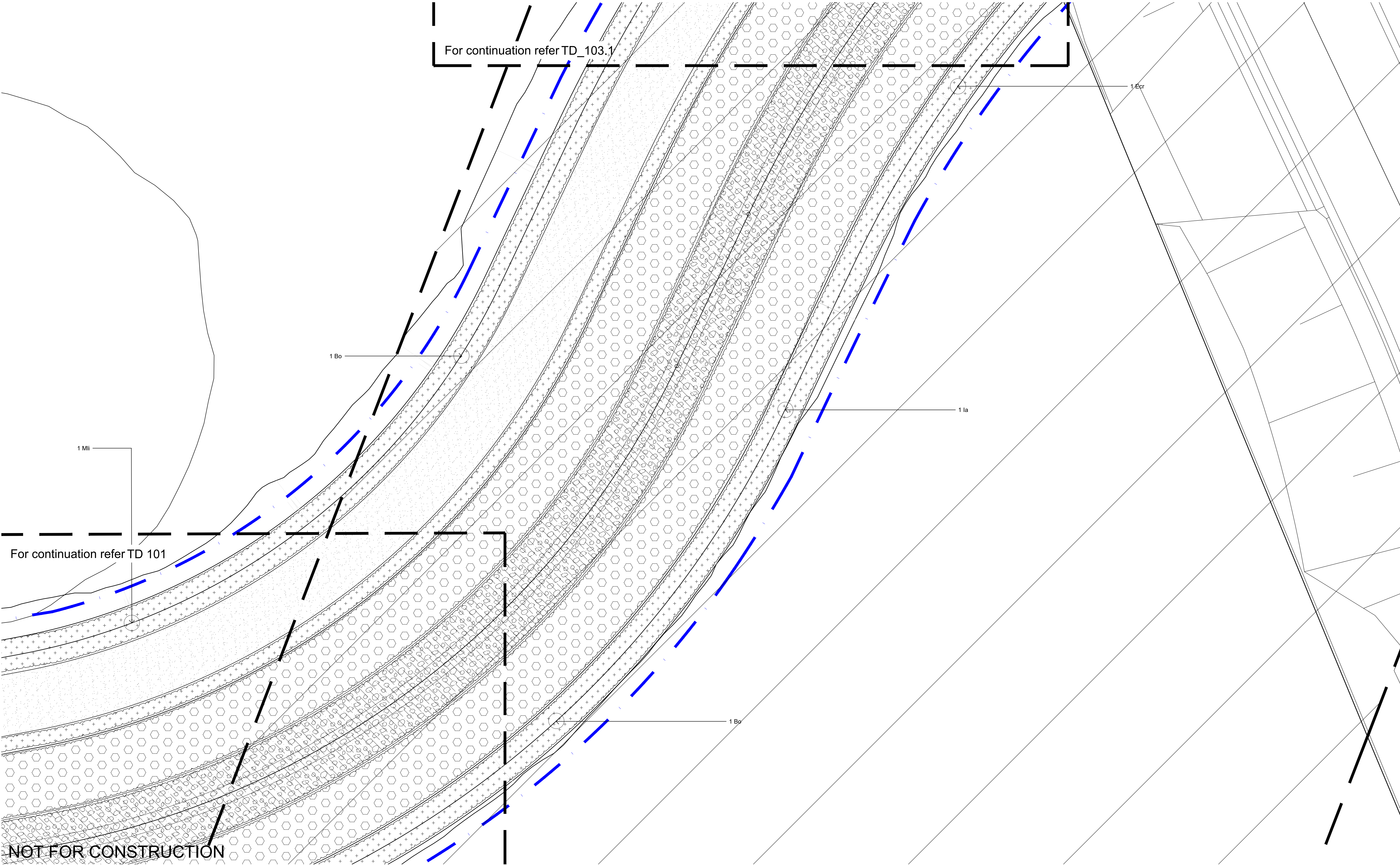
Project
Westlink Stage 2 - Trunk Drainage
Mamre Road, Kemps Creek

Drawing Name
Landscape Plan
Trunk Drainage

PRELIMINARY

Scale 1:100 @ A1
 Job Number
SS22-4971

0 1 2 3 4 5m
 Drawing Number
TD_101 Issue
A



© 2021 Site Image (NSW) Pty Ltd. ABN 44 801 262 380 as agent for Site Image NSW Partnership. All rights reserved. This drawing is copyright and shall not be reproduced or copied in any form or by any means (graphic, electronic or mechanical including photocopy) without the written permission of Site Image (NSW) Pty Ltd. Any license, expressed or implied, to use this document for any purpose what so ever is restricted to the terms of the written agreement between Site Image (NSW) Pty Ltd and the instructing party.

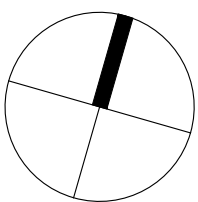
The contractor shall check and verify all work on site (including work by others) before commencing the landscape installation. Any discrepancies are to be reported to the Project Manager or Landscape Architect prior to commencing work. Do not scale this drawing. Any required dimensions not shown shall be referred to the Landscape Architect for confirmation.

Legend

- Extent of Works
- Lot Boundary
- Estate Boundary
- Proposed Tree

- Upper Bank Ephemeral Planting
- Lower Bank Ephemeral Planting
- Riparian Edge Planting
- Rock Scour Protection

- Rock Lined Low Flow Channel
- Maintenance Track
- Transgrid Easement

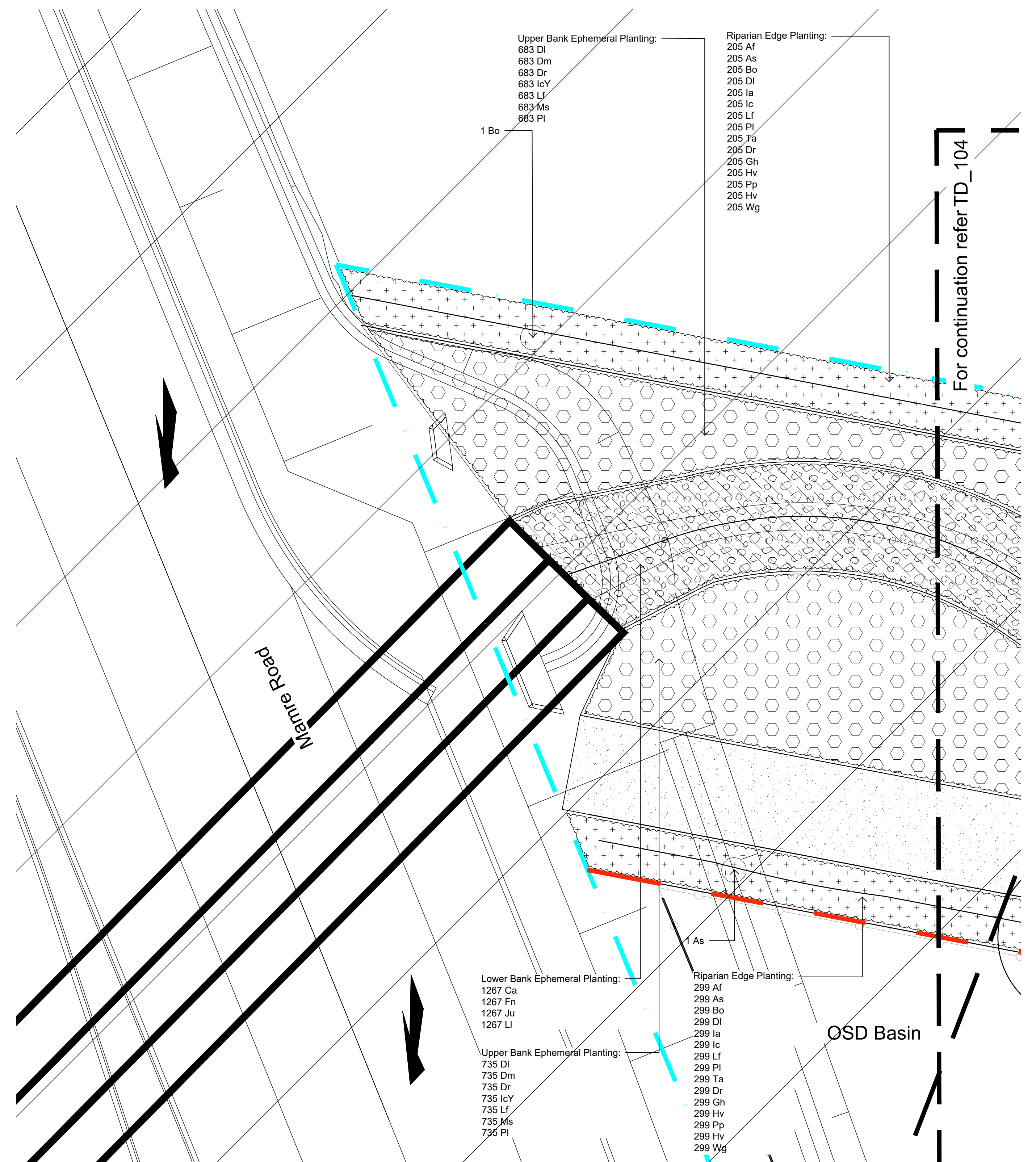
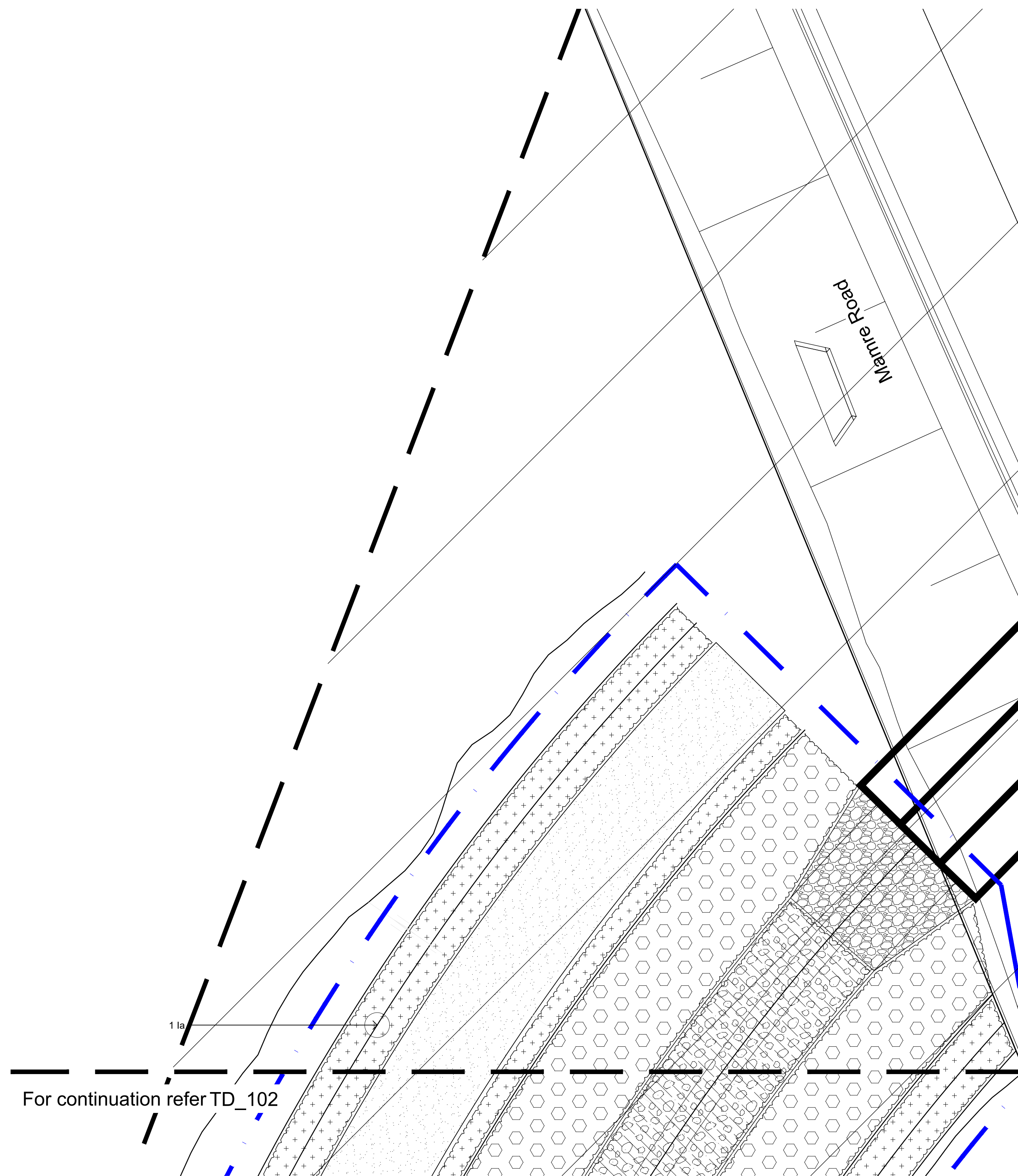


SITE IMAGE
Landscape Architects
Level 1, 3-5 Baptist Street
Redfern NSW 2016
Australia
Tel: (61 2) 8332 5600
Fax: (61 2) 9698 2877
www.siteimage.com.au

Client
ESR
Project
Westlink Stage 2 - Trunk Drainage
Mamre Road, Kemps Creek

Drawing Name
Landscape Plan
Trunk Drainage

PRELIMINARY
Scale 1:100 @ A1
Job Number
SS22-4971
Drawing Number
TD_102
Issue
A



NOT FOR CONSTRUCTION

© 2021 Site Image (NSW) Pty Ltd. ABN 44 801 262 380 as agent for Site Image NSW Partnership. All rights reserved. This drawing is copyright and shall not be reproduced or copied in any form or by any means (graphic, electronic or mechanical including photocopy) without the written permission of Site Image (NSW) Pty Ltd. Any license, expressed or implied, to use this document for any purpose whatsoever is restricted to the terms of the written agreement between Site Image (NSW) Pty Ltd and the instructing party.

The contractor shall check and verify all work on site (including work by others) before commencing the landscape installation. Any discrepancies are to be reported to the Project Manager or Landscape Architect prior to commencing work. Do not scale this drawing. Any required dimensions not shown shall be referred to the Landscape Architect for confirmation.

A	For Comment
Issue	Revision Description

CS NM 16.08.2023
Drawn Check Date





Legend


Extent of Works


Lot Boundary


Estate Boundary

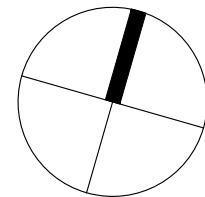
Proposed Tree

	Upper Bank Ephemeral Planting
	Lower Bank Ephemeral Planting
	Riparian Edge Planting
	Rock Scour Protection Refer Civil Drawings

 **Rock Lined Low Flow Channel**
Refer Civil Drawings

 **Maintenance Track**
Refer Civil Drawings

 **Transgrid Easement**
Refer Civil Drawings



S I T E I M A G E



Landscape Architects

**Level 1, 3-5 Baptist Street
Redfern NSW 2016
Australia**

**Tel: (61 2) 8332 5600
Fax: (61 2) 9698 2877
www.siteimage.com.au**

Client
ESR

Project
Westlink Stage 2 - Trunk Drainage
Mamre Road, Kemps Creek

Drawing Name
Landscape Plan
Trunk Drainage

PRELIMINARY

Scale 1:100 @ A1

Job Number

Drawing Number

Issue




SS22-4971

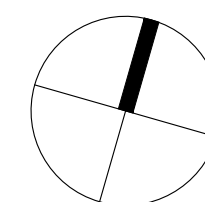
TD_103 A

For continuation refer TD_105

The contractor shall check and verify all work on site (including work by others) before commencing the landscape installation. Any discrepancies are to be reported to the Project Manager or Landscape Architect prior to commencing work. Do not scale this drawing. Any required dimensions not shown shall be referred to the Landscape Architect for confirmation.

CS	NM	16.08.2023
Drawn	Check	Date

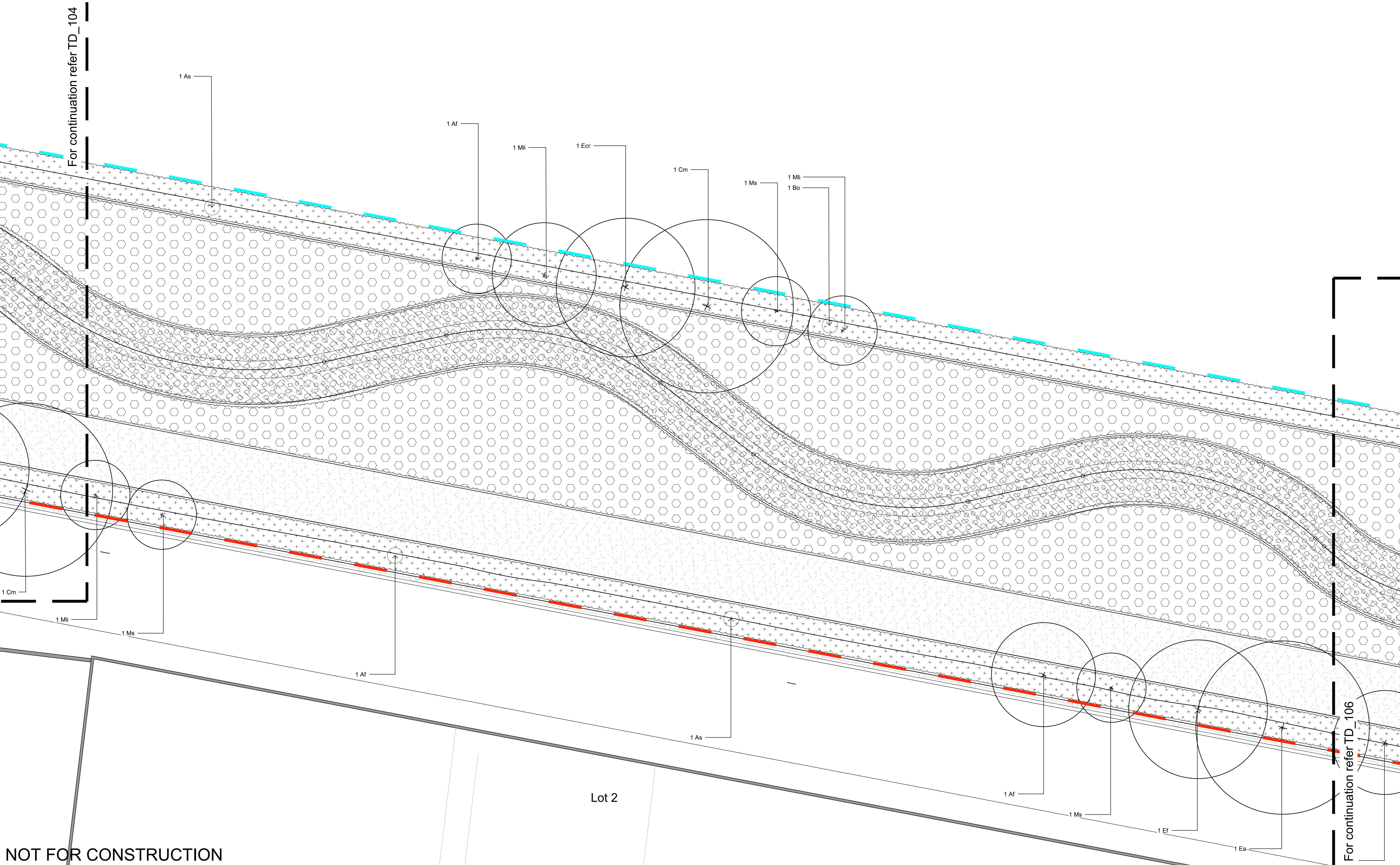
	Rock Lined Low Flow Channel Refer Civil Drawings
	Maintenance Track Refer Civil Drawings
	Transgrid Easement Refer Civil Drawings



Landscape Architects
Level 1, 3-5 Baptist Street
Redfern NSW 2016
Australia
Tel: (61 2) 8332 5600
Fax: (61 2) 9698 2877
www.siteimage.com.au

Project
Westlink Stage 2 - Trunk Drainage
Mamre Road, Kemps Creek

TD 104 *A*



NOT FOR CONSTRUCTION

© 2021 Site Image (NSW) Pty Ltd. ABN 44 801 262 380 as agent for Site Image NSW Partnership. All rights reserved. This drawing is copyright and shall not be reproduced or copied in any form or by any means (graphic, electronic or mechanical including photocopy) without the written permission of Site Image (NSW) Pty Ltd Any license, expressed or implied, to use this document for any purpose what so ever is restricted to the terms of the written agreement between Site Image (NSW) Pty Ltd and the instructing party.

The contractor shall check and verify all work on site (including work by others) before commencing the landscape installation. Any discrepancies are to be reported to the Project Manager or Landscape Architect prior to commencing work. Do not scale this drawing. Any required dimensions not shown shall be referred to the Landscape Architect for confirmation.

Legend

- Extent of Works
- Lot Boundary
- Estate Boundary
- Proposed Tree

- Upper Bank Ephemeral Planting
- Lower Bank Ephemeral Planting
- Riparian Edge Planting
- Rock Scour Protection

- Rock Lined Low Flow Channel
- Maintenance Track
- Transgrid Easement

A For Comment
Issue Revision Description

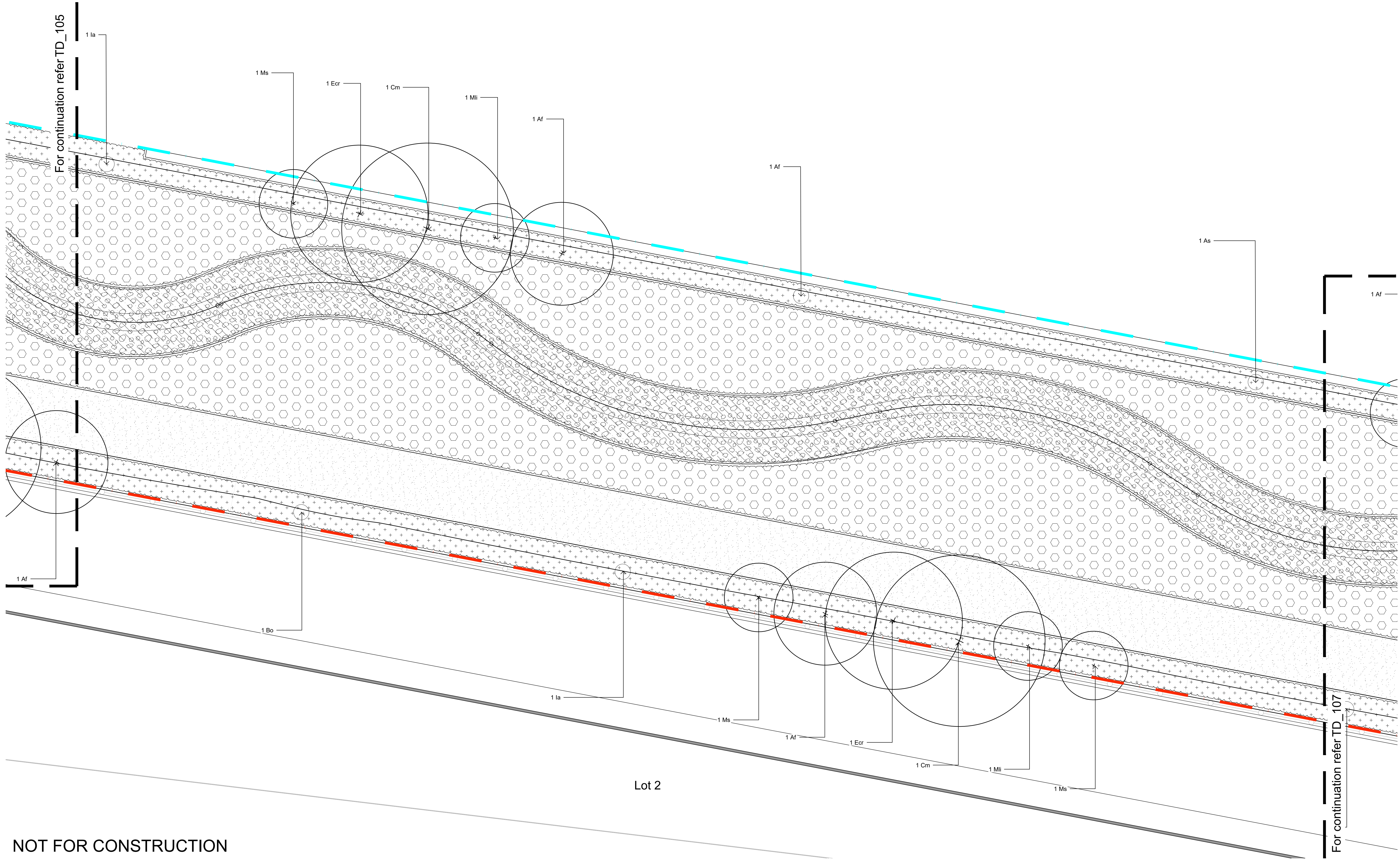
CS NM 16.08.2023
Drawn Check Date

SITE IMAGE
Landscape Architects
Level 1, 3-5 Baptist Street
Redfern NSW 2016
Australia
Tel: (61 2) 8332 5600
Fax: (61 2) 9698 2877
www.siteimage.com.au

Client
ESR
Project
Westlink Stage 2 - Trunk Drainage
Mamre Road, Kemps Creek

Drawing Name
Landscape Plan
Trunk Drainage

PRELIMINARY
Scale 1:100 @ A1
Job Number
SS22-4971
Drawing Number
TD_105
Issue
A



NOT FOR CONSTRUCTION

© 2021 Site Image (NSW) Pty Ltd. ABN 44 801 262 380 as agent for Site Image NSW Partnership. All rights reserved. This drawing is copyright and shall not be reproduced or copied in any form or by any means (graphic, electronic or mechanical including photocopy) without the written permission of Site Image (NSW) Pty Ltd. Any license, expressed or implied, to use this document for any purpose what so ever is restricted to the terms of the written agreement between Site Image (NSW) Pty Ltd and the instructing party.

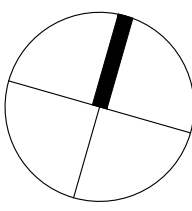
The contractor shall check and verify all work on site (including work by others) before commencing the landscape installation. Any discrepancies are to be reported to the Project Manager or Landscape Architect prior to commencing work. Do not scale this drawing. Any required dimensions not shown shall be referred to the Landscape Architect for confirmation.

Legend

- Extent of Works
- Lot Boundary
- Estate Boundary
- Proposed Tree

- Upper Bank Ephemeral Planting
- Lower Bank Ephemeral Planting
- Riparian Edge Planting
- Rock Scour Protection

- Rock Lined Low Flow Channel
- Maintenance Track
- Transgrid Easement

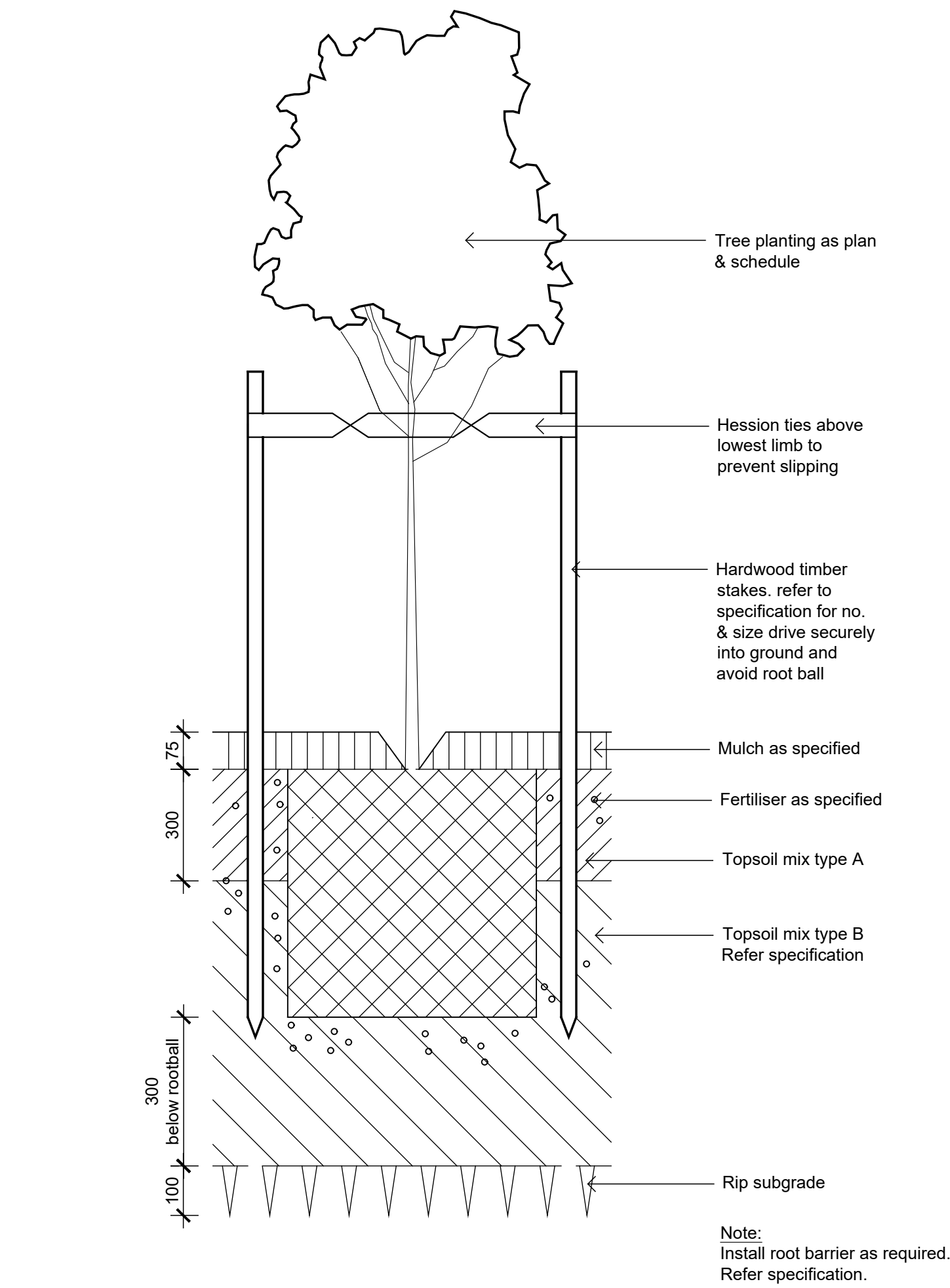


SITE IMAGE
Landscape Architects
Level 1, 3-5 Baptist Street
Redfern NSW 2016
Australia
Tel: (61 2) 8332 5600
Fax: (61 2) 9698 2877
www.siteimage.com.au

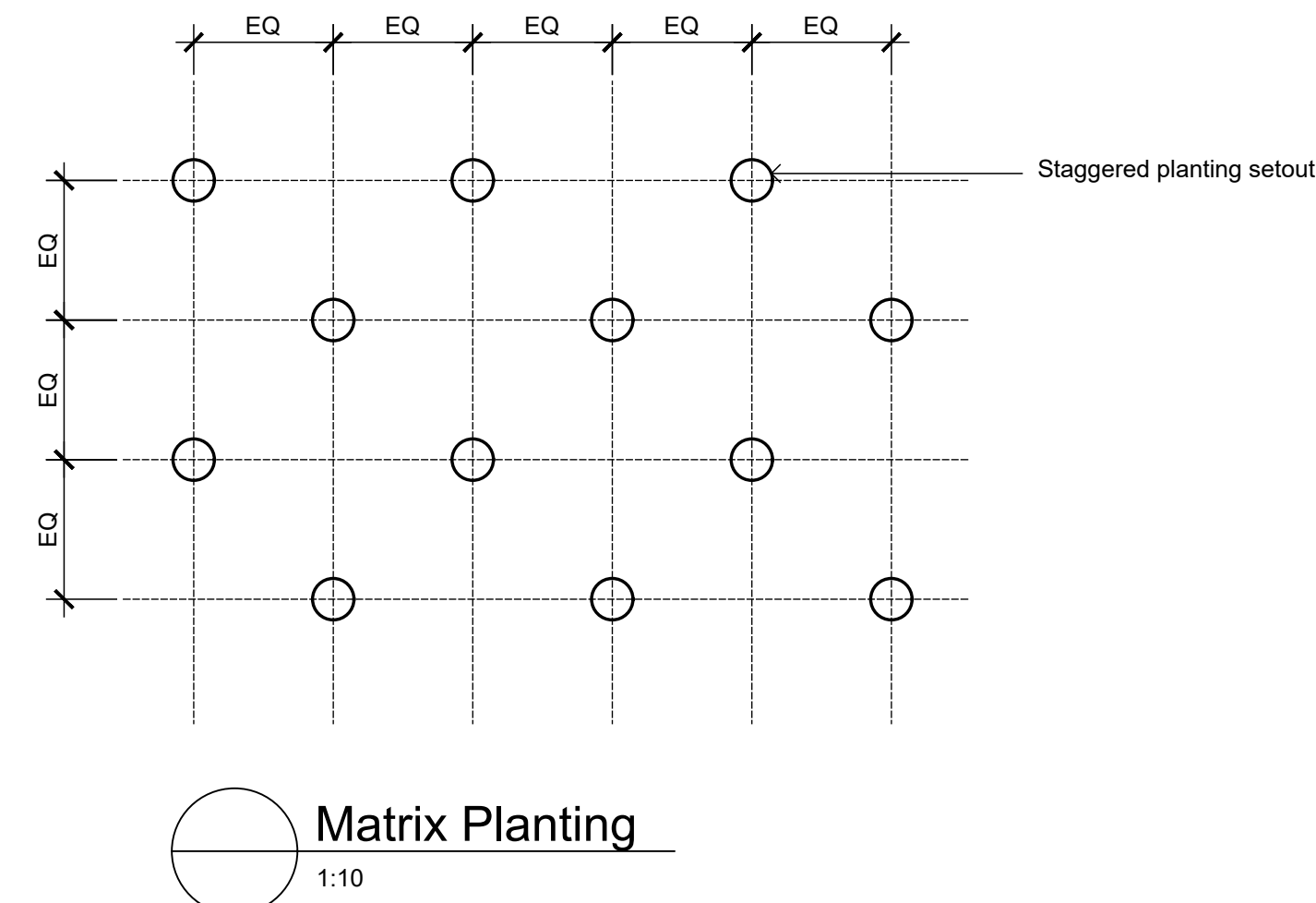
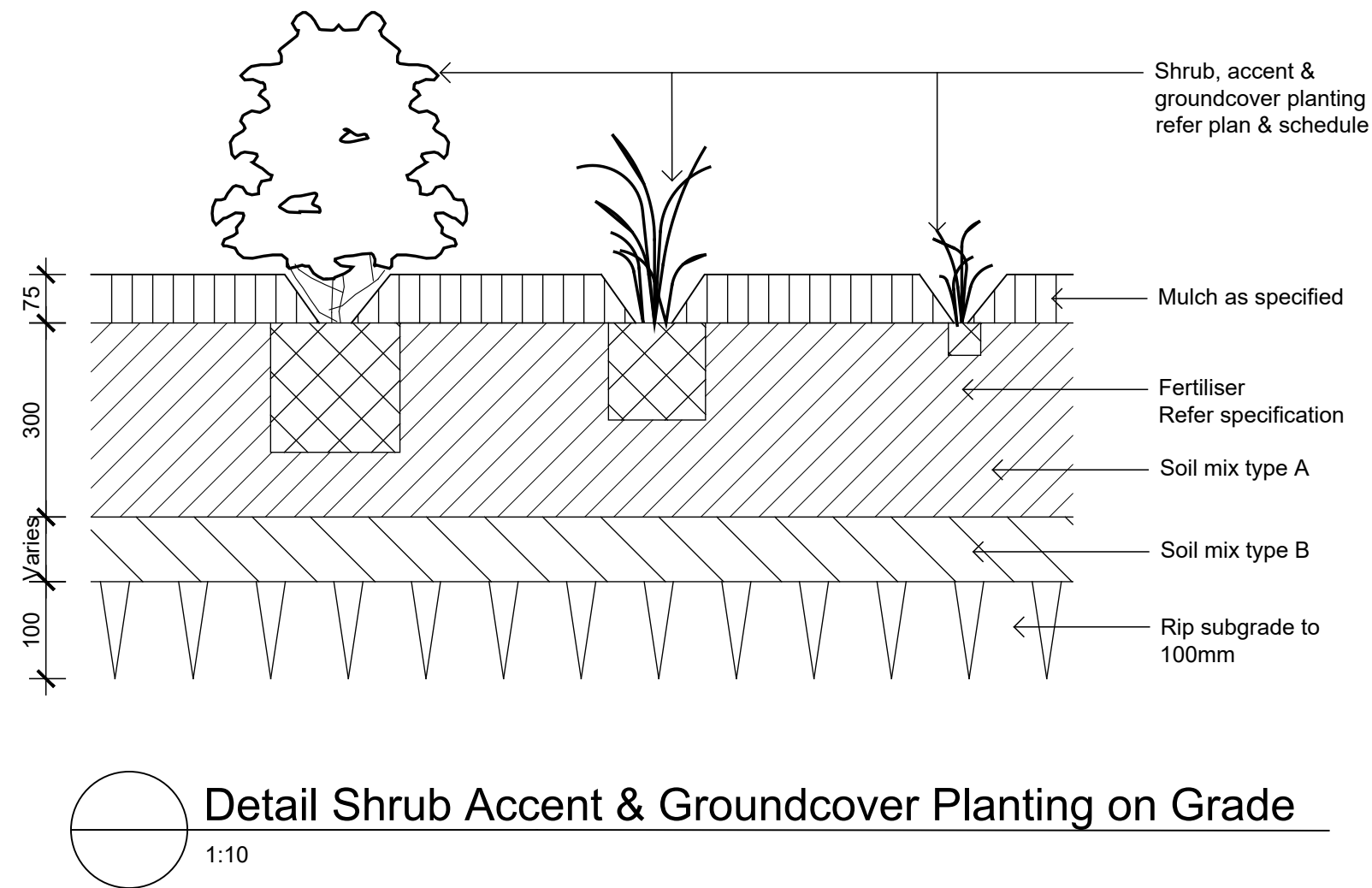
Client
ESR
Project
Westlink Stage 2 - Trunk Drainage
Mamre Road, Kemps Creek

Drawing Name
Landscape Plan
Trunk Drainage

PRELIMINARY
Scale 1:100 @ A1
Job Number
SS22-4971
Drawing Number
TD_106
Issue
A



Detail 75-200L Tree Planting on Grade
1:10



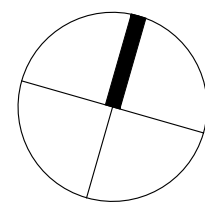
NOT FOR CONSTRUCTION

© 2021 Site Image (NSW) Pty Ltd. ABN 44 801 262 380 as agent for Site Image NSW Partnership. All rights reserved. This drawing is copyright and shall not be reproduced or copied in any form or by any means (graphic, electronic or mechanical including photocopy) without the written permission of Site Image (NSW) Pty Ltd. Any license, expressed or implied, to use this document for any purpose what so ever is restricted to the terms of the written agreement between Site Image (NSW) Pty Ltd and the instructing party.

The contractor shall check and verify all work on site (including work by others) before commencing the landscape installation. Any discrepancies are to be reported to the Project Manager or Landscape Architect prior to commencing work. Do not scale this drawing. Any required dimensions not shown shall be referred to the Landscape Architect for confirmation.

A For Comment
Issue Revision Description

CS NM 16.08.2023
Drawn Check Date



SITE IMAGE
Landscape Architects
Level 1, 3-5 Baptist Street
Redfern NSW 2016
Australia
Tel: (61 2) 8332 5600
Fax: (61 2) 9698 2877
www.siteimage.com.au

Client
ESR

Project
Westlink Stage 2 - Trunk Drainage
Mamre Road, Kemps Creek

Drawing Name
Landscape Details
Trunk Drainage

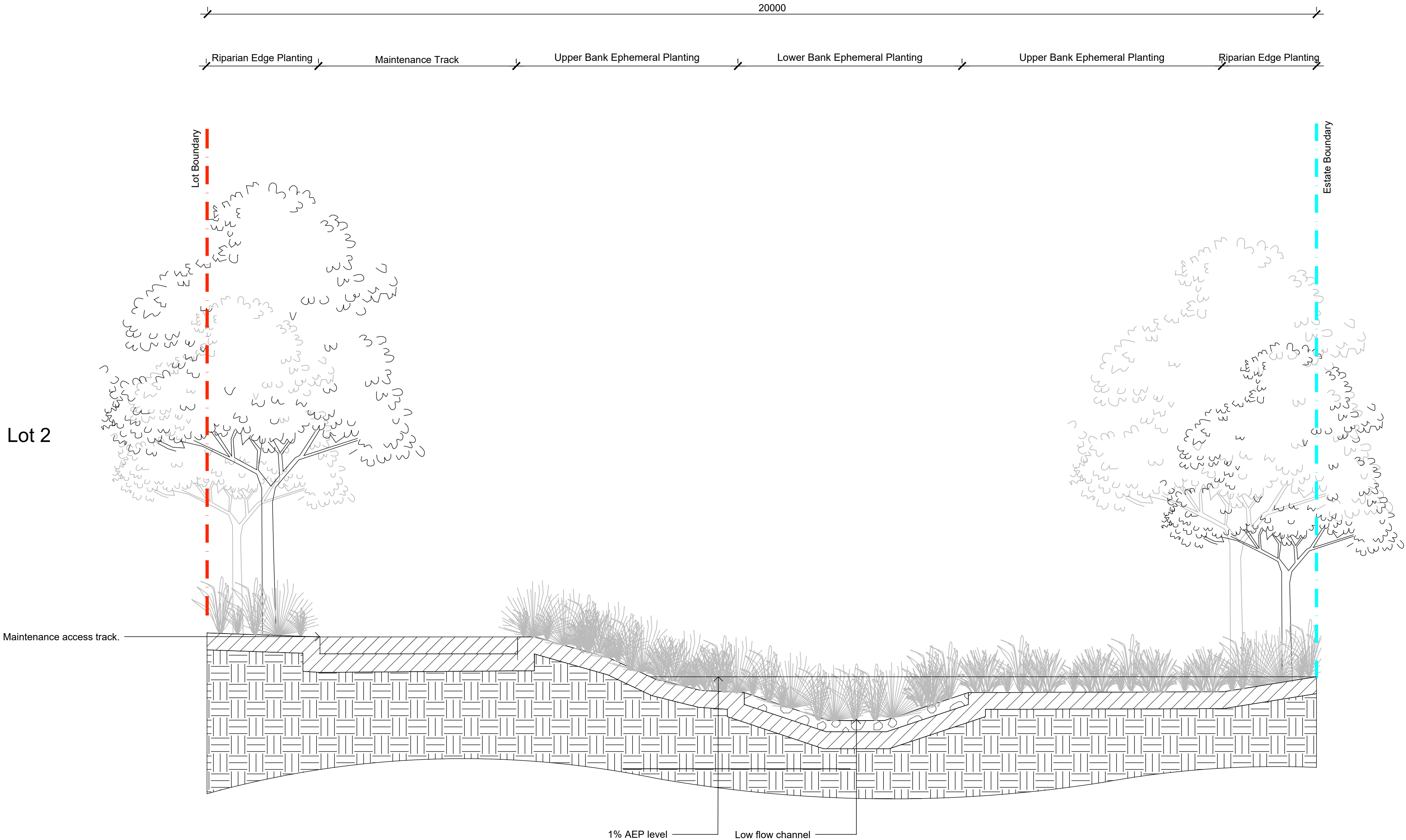
PRELIMINARY

Job Number
SS22-4971

Drawing Number

Issue

TD_501 A



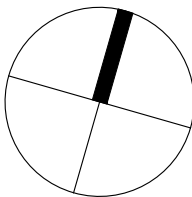
01 20m Wide Channel Typical Cross Section
601 1:50
Refer Civil Engineer's Drawing

NOT FOR CONSTRUCTION

© 2021 Site Image (NSW) Pty Ltd. ABN 44 801 262 380 as agent for Site Image NSW Partnership. All rights reserved. This drawing is copyright and shall not be reproduced or copied in any form or by any means (graphic, electronic or mechanical including photocopy) without the written permission of Site Image (NSW) Pty Ltd. Any license, expressed or implied, to use this document for any purpose what so ever is restricted to the terms of the written agreement between Site Image (NSW) Pty Ltd and the instructing party.

The contractor shall check and verify all work on site (including work by others) before commencing the landscape installation. Any discrepancies are to be reported to the Project Manager or Landscape Architect prior to commencing work. Do not scale this drawing. Any required dimensions not shown shall be referred to the Landscape Architect for confirmation.

A	For Comment	CS	NM	16.08.2023
Issue	Revision Description	Drawn	Check	Date



SITE IMAGE

Landscape Architects
Level 1, 3-5 Baptist Street
Redfern NSW 2016
Australia
Tel: (61 2) 8332 5600
Fax: (61 2) 9698 2877
www.siteimage.com.au

Client
ESR

Project
Westlink Stage 2 - Trunk Drainage
Mamre Road, Kemps Creek

Drawing Name
Indicative Section
Trunk Drainage

PRELIMINARY

Job Number	Drawing Number	Issue
SS22-4971	TD_601	A