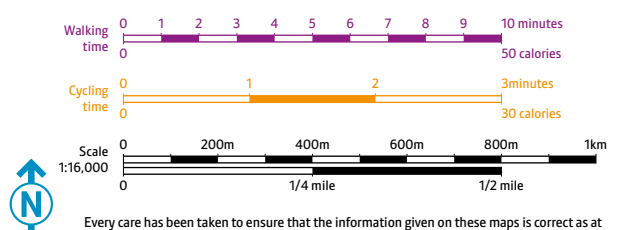
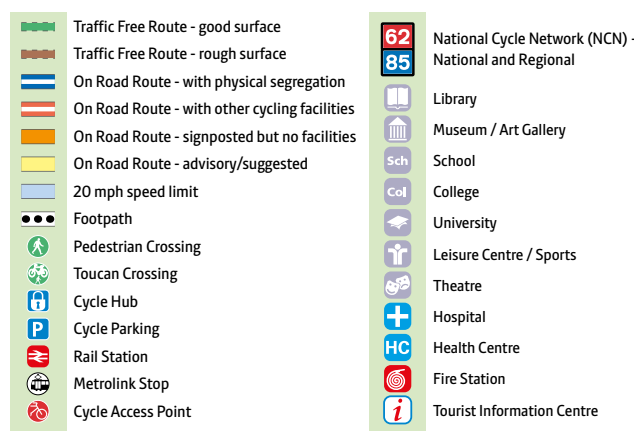


Map 2: Bolton



Every care has been taken to ensure that the information given on these maps is correct as at June 2016. Contains Ordnance Survey data. © Crown copyright and database right 2016.



October 2024

Map 2 of 10 covering all of Greater Manchester

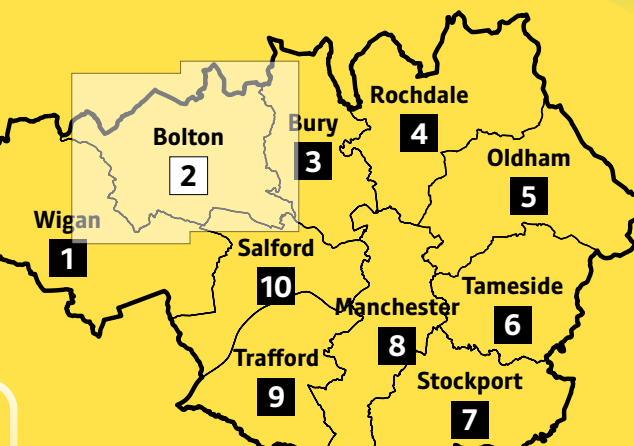
Bolton town centre, Atherton, Adlington,
Farnworth, Horwich, Westhoughton

Bolton
cycle map

Cycle map



Cycle maps



The Bee Network's cycle network is divided into 10 areas with a map for each.

All maps are available to download from **beenetwork.com/cycling** or by scanning the QR code.

You can also pick them up from your local Information and Ticket office.



Road signs

 Route for cycles only Route shared with
(no separation) Route shared with pedestrians
(cycle track & footpath are separate)

 Advisory cycle lane (motor vehicles should not enter this lane unless it is unavoidable)



Dir Marton 3

 National Cycle Network Regional Route number

Vehicle Stopline

Contains Ordnance Survey data © Crown copyright and database right 2016.

The information shown on this map has been collated from a number of different sources by Transport for Greater Manchester and cannot be guaranteed to be fully correct.



Why cycle?

- To save money**
Cycling costs 85% less than driving.
- To save time**
For journeys from 3 to 5 km cycling is often the quickest form of transport.
- For health and fitness**
Cycling helps to reduce high blood pressure and your chance of having a stroke.
- For enjoyment**
Cycling is an easy and enjoyable activity with friends and family.
- For the environment**
Cycling produces virtually no atmospheric pollution or noise.

Cycle Training

Whatever your level, we can help you get the best from riding your bike. We offer a range of courses across Greater Manchester, led by expert instructors to get you up-to-speed whether that be learning to ride, building skills and confidence, looking after your bike or becoming a ride leader.

Visit the website [beenetwork.com/cycle-training](https://www.beenetwork.com/cycle-training) to find out more.

Please note that this mapping shows location and type of infrastructure. It is not an indication of any particular standard of infrastructure, or for whom the infrastructure may be suitable (beginner cyclist, experienced cyclist etc). In Greater Manchester we have now adopted a clear standard of route provision for which all new active travel infrastructure in GM must comply, as articulated through our Design Guide. This standard is intended that it is suitable for an unaccompanied 12 year old, following completion of level 2 Bikeability, which is offered in most Greater Manchester schools during Year 6. Future versions of this mapping, to be published during 2023, will include an indication of where infrastructure comes up to this adopted standard.

Useful Contacts

For public transport information
0161 244 1000
7am – 8pm Monday to Friday
8am – 8pm Saturday, Sunday & public holidays.
[beenetwork.com](https://www.beenetwork.com)

For cycling Information

- British Cycling**
The governing body for cycle sport in the UK.
[britishcycling.org.uk](https://www.britishcycling.org.uk)
- Cycling UK**
The national cycling charity.
[cyclinguk.org](https://www.cyclinguk.org)
- Trans Pennine Trail**
A multi-user route, coast-to-coast across the north of England.
[transpenninetrail.org.uk](https://www.transpenninetrail.org.uk)
- Canal and River Trust**
The charity entrusted with the care of 2000 miles of inland waterway network in England.
[canalrivertrust.org.uk](https://www.canalrivertrust.org.uk)
- Sustrans**
The charity enabling people to travel on foot, by bike or public transport for more everyday journeys.
[sustrans.org.uk](https://www.sustrans.org.uk)

To find our more information about cycling, including courses, guides and other routes, visit: [beenetwork.com/cycling](https://www.beenetwork.com/cycling)

Highway defects
To report potholes or any other surface problems that are a hazard to cyclists please contact your Local Highway Authority
0161 234 5000 / contact@manchester.gov.uk

