



From 29 October


V1

The daily journeys at 2300, 2330 and 0000 from Manchester Royal Infirmary will be replaced between Leigh and Atherton by additional bus 582 journeys. Times between Manchester Royal Infirmary and Leigh will be unchanged

Buses



V1 V2 V4

 Easy access on all buses

Leigh
Atherton
Hindsford
Tyldesley
Ellenbrook
Wardley Park and Ride
Moorside
Swinton
Swinton Park
Pendleton
University of Salford
Salford
Manchester
University of Manchester
Manchester Royal Infirmary

From 29 October 2023

For public transport information
visit **beenetwork.com**

or phone **0161 244 1000**

7am – 8pm Mon to Fri

8am – 8pm Sat, Sun & public holidays

This timetable is also available at beenetwork.com

For information about using public transport phone our friendly team on **0161 244 1000** 7am – 8pm Mon to Fri 8am – 8pm Sat, Sun and public holidays or download the Bee Network app

Other formats

To ask for leaflets to be sent to you, or to request large print, Braille or recorded information phone **0161 244 1000** or visit beenetwork.com

Easy access on buses

 All buses have no steps at the entrance, making getting on and off easier. Low floor buses have a ramp for access and a dedicated space for wheelchairs and pushchairs inside the bus. Ask the driver for any assistance you require.

Using this timetable

Timetables show the direction of travel, bus numbers and the days of the week. Main stops on the route are listed on the left. Where no time is shown against a particular stop, it means the bus does not stop there on that journey.

Check any letters which are shown in the timetable against the key at the bottom of the page.

Where to find information about service changes

Visit beenetwork.com or download the Bee Network app.

Check the service change posters displayed in the bus station or pick up a service change leaflet from your local library, town hall, shops, post office, community centre and lots of other places.

Lost property

For lost property information visit beenetwork.com/lost-property

Using the 24 hour clock

Times are shown in four figures. The first two are the hour and the last two are the minutes.

0753 is 53 minutes past 7am morning.

1953 is 53 minutes past 7pm evening.



Information and tickets

There's a range of tickets to use on buses and multi-modal tickets for buses, trams and trains. For more information on which is the best ticket for you, visit beenetwork.com, download the Bee Network app or call into one of our information and ticket offices in bus stations where the team will provide you with journey planning advice on buses, trams and trains.

Information and tickets office

Leigh Bus Station

Monday to Saturday: 8.30am – 4pm
Sunday and public holidays: Closed

Manchester Shudehill Interchange

Monday to Saturday: 7am – 6pm
Sunday: 8.30am – 4pm
Public holidays: 8am – 5.20pm

Printed on paper made from 100% post-consumer waste, using sustainable inks or toners.

**Leigh — Tyldesley — Manchester — Manchester Royal Infirmary
 Atherton — Tyldesley — Manchester — Manchester Royal Infirmary
 Ellenbrook — Manchester — Manchester Royal Infirmary**

**Limited Stop V1
 Limited Stop V2
 Limited Stop V4**

Mondays to Fridays

	V1	V2	V1	V2	V1	V1	V2	V1	V1	V1	V1	V2	V1	V1	V1	V4	V2	V1	V1
Leigh, Bus Station	0400		0500		0530	0540		0555	0605	0615	0625		0635	0645	0655			0705	0710
Atherton, Bag Lane		0429		0514			0549					0629					0659		
Tyldesley, Astley Street	0409	0439	0509	0524	0539	0549	0559	0605	0615	0625	0635	0640	0645	0655	0705		0710	0715	0720
Newearth Road/Busway	0415	0445	0515	0530	0545	0555	0605	0612	0622	0632	0642	0647	0652	0702	0712	0715a	0717	0722	0727
Wardley, A580 Park and Ride	0420	0450	0520	0535	0550	0600	0610	0618	0628	0638	0648	0653	0658	0708	0718	0721	0723	0728	0733
Pendleton, Church	0427	0457	0527	0542	0557	0607	0617	0626	0636	0646	0656	0701	0706	0716	0726	0729	0731	0736	0741
Manchester, Albert Square	0440	0510	0540	0555	0610	0620	0630	0640	0650	0700	0710	0715	0720	0730	0740	0743	0745	0753	0758
Manchester Royal Infirmary	0453	0523	0553	0608	0623	0633	0643	0654	0704	0714	0724	0729	0734	0748	0758		0803	0811	0816

	V1	V4	V1	V1	V2	V1	V4	V1	V1	V1	V1	V4	V1	V2	V1	V1	V2	V1	V1
Leigh, Bus Station	0715		0720	0725		0730		0735	0740	0745	0750		0755		0805	0815		0830	0845
Atherton, Bag Lane					0727									0756			0821		
Tyldesley, Astley Street	0725		0730	0735	0738	0740		0745	0750	0755	0800		0805	0807	0815	0825	0832	0840	0855
Newearth Road/Busway	0732	0735a	0737	0742	0745	0747	0750a	0752	0757	0802	0807		0812	0814	0822	0832	0839	0847	0902
Wardley, A580 Park and Ride	0738	0741	0743	0748	0751	0753	0756	0758	0803	0808	0813	0815	0818	0820	0828	0838	0845	0853	0908
Pendleton, Church	0748	0751	0753	0758	0801	0803	0806	0808	0813	0818	0823	0825	0828	0830	0838	0848	0853	0903	0918
Manchester, Albert Square	0805	0808	0810	0815	0818	0820	0823	0825	0830	0835	0840	0842	0845	0842	0850	0900	0909	0919	0934
Manchester Royal Infirmary	0823	0826	0828	0833	0836	0838	0841	0843	0848	0853	0858	0900	0903	0905	0912	0922	0924	0937	0948

	V2	V1	V2	V1	V2	V1	V2	V1	V2	V1	V2	V1		V2	V1	V1	V1	V2	
Leigh, Bus Station		0900		0920			35		50		05		20			1720	1727	1735	
Atherton, Bag Lane	0851		0911			26		41		56		11		mins	1711			1741	
Tyldesley, Astley Street	0902	0910	0922	0930	then	37	45	52	00	07	15	22	30	past	1722	1730	1737	1745	1752
Newearth Road/Busway	0909	0917	0929	0937	at	44	52	59	07	14	22	29	37	each	1729	1737	1744	1752	1759
Wardley, A580 Park and Ride	0915	0923	0935	0943		50	58	05	13	20	28	35	43	hour	1735	1743	1750	1758	1805
Pendleton, Church	0923	0931	0943	0951		58	06	13	21	28	36	43	51	until	1743	1751	1758	1806	1813
Manchester, Albert Square	0937	0945	0957	1005		12	20	27	35	42	50	57	05		1757	1805	1812	1820	1827
Manchester Royal Infirmary	0953	1001	1011	1019		26	34	41	49	56	04	11	19		1811	1819	1826	1834	1841

Buses V1, V2 and V4 do not use every stop along the route. Please see the list of stopping places on the route plan for details

Bus V4 may be run using standard buses not busway buses. a – Starts from Newearth Road/East Lancs Road

♣ – All bus V1, V2 and V4 journeys are run using easy access buses. See inside front cover of this leaflet for details

**Leigh — Tyldesley — Manchester — Manchester Royal Infirmary
Atherton — Tyldesley — Manchester — Manchester Royal Infirmary**

**Limited Stop V1
Limited Stop V2**

Mondays to Fridays (continued)

	V1	V1	V2	V1	V2	V1	V2	V1	V2	V1	V2	V1	V2	V1	V2	V1	V2	V1	V1
Leigh, Bus Station	1750	1800		1830		1900		1930		2000		2030		2100		2130		2200	2230
Atherton, Bag Lane			1814	1844		1914		1944		2014		2044		2114		2144			
Tyldesley, Astley Street	1800	1809	1824	1839	1854	1909	1924	1939	1954	2009	2024	2039	2054	2109	2124	2139	2154	2209	2239
Newearth Road/Busway	1807	1815	1830	1845	1900	1915	1930	1945	2000	2015	2030	2045	2100	2115	2130	2145	2200	2215	2245
Wardley, A580 Park and Ride	1813	1820	1835	1850	1905	1920	1935	1950	2005	2020	2035	2050	2105	2120	2135	2150	2205	2220	2250
Pendleton, Church	1821	1827	1842	1857	1912	1927	1942	1957	2012	2027	2042	2057	2112	2127	2142	2157	2212	2227	2257
Manchester, Albert Square	1835	1840	1855	1910	1925	1940	1955	2010	2025	2040	2055	2110	2125	2140	2155	2210	2225	2240	2310
Manchester Royal Infirmary	1849	1853	1908	1923	1938	1953	2008	2023	2038	2053	2108	2123	2138	2153	2208	2223	2238	2253	2323

V1

Leigh, Bus Station	2300
Tyldesley, Astley Street	2309
Newearth Road/Busway	2315
Wardley, A580 Park and Ride	2320
Pendleton, Church	2327
Manchester, Albert Square	2340
Manchester Royal Infirmary	2353

Saturdays

	V1	V1	V2	V1	V2	V1	V2	V1	V2	V1	V2	V1	V2	V1	V2	V1	V2	V1	V2
Leigh, Bus Station	0605	0635		0705		0735		0805		0835		0905		0920		0935		0950	
Atherton, Bag Lane			0650	0720		0750		0819		0849		0911		0926		0941		0956	
Tyldesley, Astley Street	0614	0644	0700	0714	0730	0744	0800	0814	0830	0845	0900	0915	0922	0930	0937	0945	0952	1000	1007
Newearth Road/Busway	0620	0650	0705	0720	0735	0750	0805	0820	0836	0851	0906	0921	0929	0936	0944	0951	0959	1006	1014
Wardley, A580 Park and Ride	0625	0655	0710	0725	0740	0755	0810	0825	0842	0856	0912	0926	0935	0941	0950	0956	1005	1011	1020
Pendleton, Church	0631	0702	0717	0732	0747	0802	0817	0832	0850	0905	0920	0935	0943	0950	0958	1005	1013	1020	1028
Manchester, Albert Square	0644	0716	0731	0746	0801	0816	0831	0846	0904	0919	0934	0949	0957	1004	1012	1019	1027	1034	1042
Manchester Royal Infirmary	0658	0730	0745	0800	0815	0830	0845	0900	0918	0934	0951	1004	1011	1019	1026	1034	1041	1049	1056

Saturdays (continued)

	V1		V2	V1	V2	V1	V2	V1		V2	V1	V2	V1	V2	V1	V2	V1		
Leigh, Bus Station	1005			20		35		50					1705		1735		1800		1830
Atherton, Bag Lane			11		26		41		56	mins	1656		1719		1749		1814		
Tyldesley, Astley Street	1015	then	22	30	37	45	52	00	07	15	past	1707	1715	1730	1744	1759	1809	1824	1839
Newearth Road/Busway	1021	at	29	36	44	51	59	06	14	21	each	1714	1721	1736	1750	1805	1815	1830	1845
Wardley, A580 Park and Ride	1026		35	41	50	56	05	11	20	26	hour	1720	1726	1741	1755	1810	1820	1835	1850
Pendleton, Church	1035		43	50	58	05	13	20	28	35	until	1728	1735	1750	1802	1817	1827	1842	1857
Manchester, Albert Square	1049		57	04	12	19	27	34	42	49		1742	1749	1804	1815	1830	1840	1855	1910
Manchester Royal Infirmary	1104		11	19	26	34	41	49	56	04		1756	1804	1819	1829	1844	1854	1909	1923

	V2	V1	V2	V1	V2	V1	V2	V1	V2	V1	V2	V1	V2	V1	V1	V1
Leigh, Bus Station		1900		1930		2000		2030		2100		2130		2200	2230	2300
Atherton, Bag Lane	1844		1914		1944		2014		2044		2114		2144			
Tyldesley, Astley Street	1854	1909	1924	1939	1954	2009	2024	2039	2054	2109	2124	2139	2154	2209	2239	2309
Newearth Road/Busway	1900	1915	1930	1945	2000	2015	2030	2045	2100	2115	2130	2145	2200	2215	2245	2315
Wardley, A580 Park and Ride	1905	1920	1935	1950	2005	2020	2035	2050	2105	2120	2135	2150	2205	2220	2250	2320
Pendleton, Church	1912	1927	1942	1957	2012	2027	2042	2057	2112	2127	2142	2157	2212	2227	2257	2327
Manchester, Albert Square	1925	1940	1955	2010	2025	2040	2055	2110	2125	2140	2155	2210	2225	2240	2310	2340
Manchester Royal Infirmary	1938	1953	2008	2023	2038	2053	2108	2123	2138	2153	2208	2223	2238	2253	2323	2353

Bus V4 does not run on Saturdays

Buses V1 and V2 do not use every stop along the route. Please see the list of stopping places on the route plan for details











♿ – All bus V1 and V2 journeys are run using easy access buses. See inside front cover of this leaflet for details

Summer times: between mid July and early September, some timetables will be different. Check www.beenetwork.com for details

Continues after route plan

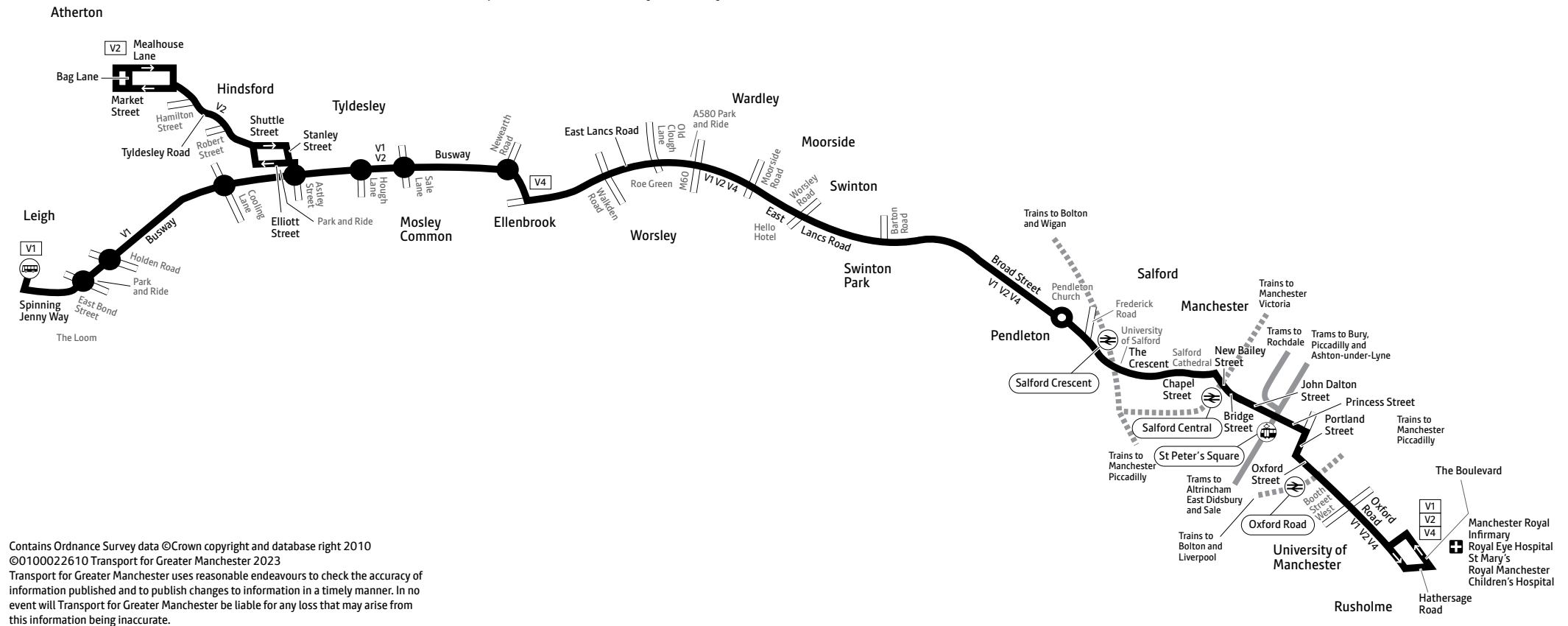
V1 V2 V4

Key

-  Bus route
-  Train line
-  Tram line
-  Direction of travel
-  Bus station/connection point
-  Train station
-  Metrolink stop
-  Hospital
-  Terminus
-  Busway stops

Stopping places:

- V1**
 Leigh, Bus Station
 The Loom
 East Bond Street
 then all stops on the busway to
 Newearth Road
 then at
 Newearth Road/East Lancs Road
 Walkden Road
 Old Clough Lane
 A580 Park and Ride
 Moorside Road
 Hello Hotel
 Barton Road
 Pendleton, Church
 Frederick Road
 Salford Crescent Station
 University of Salford
 Oldfield Road
 Salford Cathedral
 Salford Central Station
 Bridge Street
 John Dalton Street/Deansgate (from Manchester)
 John Dalton Street/St James's Square (to Manchester)
 Then at all stops to/from Manchester Royal Infirmary
- V2**
 Atherton, Bag Lane
 Mealhouse Lane (to Manchester)
 Market Street (from Manchester)
 Atherton Arms (to Manchester)
 Hamilton Street (from Manchester)
 Robert Street
 Tyldesley, Stanley Street/Square
 Astley Street
 then all stops on the busway to
 Newearth Road
 then at
 Newearth Road/East Lancs Road
 then as bus V1
- V4**
 Newearth Road/East Lancs Road
 then as bus V1



Contains Ordnance Survey data ©Crown copyright and database right 2010
 ©0100022610 Transport for Greater Manchester 2023
 Transport for Greater Manchester uses reasonable endeavours to check the accuracy of information published and to publish changes to information in a timely manner. In no event will Transport for Greater Manchester be liable for any loss that may arise from this information being inaccurate.

**Leigh — Tyldesley — Manchester — Manchester Royal Infirmary
Atherton — Tyldesley — Manchester — Manchester Royal Infirmary**

**Limited Stop V1
Limited Stop V2**

Sundays and public holidays (except Christmas and New Year period)

	V1	V1	V2	V1	V2	V1	V2	V1	V2	V1		V1	V2	V1	V2	V1	V2	V1	
Leigh, Bus Station	0630	0700		0750		0835		05		35		1705		1735		1800		1830	
Atherton, Bag Lane			0719		0819		49		19		mins		1719		1749		1814		
Tyldesley, Astley Street	0639	0709	0729	0759	0829	0845	then	00	15	30	45	past	1715	1730	1744	1759	1809	1824	1839
Newearth Road/Busway	0645	0715	0735	0805	0835	0851	at	06	21	36	51	each	1721	1736	1750	1805	1815	1830	1845
Wardley, A580 Park and Ride	0650	0720	0740	0810	0840	0856		11	26	41	56	hour	1726	1741	1755	1810	1820	1835	1850
Pendleton, Church	0657	0727	0747	0817	0849	0905		20	35	50	05	until	1735	1750	1802	1817	1827	1842	1857
Manchester, Albert Square	0710	0740	0800	0830	0903	0919		34	49	04	19		1749	1804	1815	1830	1840	1855	1910
Manchester Royal Infirmary	0723	0753	0813	0843	0918	0934		49	04	19	34		1804	1819	1829	1844	1854	1909	1923

	V2	V1	V2	V1	V2	V1	V2	V1	V2	V1	V2	V1	V2	V1	V2	V1	V2	V1
Leigh, Bus Station		1900		1930		2000		2030		2100		2130		2200		2230		2300
Atherton, Bag Lane	1844		1927		1957		2027		2057		2127		2157		2227		2257	
Tyldesley, Astley Street	1854	1909	1937	1939	2007	2009	2037	2039	2107	2109	2137	2139	2207	2209	2237	2239	2307	2309
Newearth Road/Busway	1900	1915		1945		2015		2045		2115		2145		2215		2245		2315
Wardley, A580 Park and Ride	1905	1920		1950		2020		2050		2120		2150		2220		2250		2320
Pendleton, Church	1912	1927		1957		2027		2057		2127		2157		2227		2257		2327
Manchester, Albert Square	1925	1940		2010		2040		2110		2140		2210		2240		2310		2340
Manchester Royal Infirmary	1938	1953		2023		2053		2123		2153		2223		2253		2323		2353

Bus V4 does not run on Sundays or public holidays

For details of buses during the Christmas and New Year period, please phone 0161 244 1000

Buses V1 and V2 do not use every stop along the route. Please see the list of stopping places on the route plan for details

♿ – All bus V1 and V2 journeys are run using easy access buses. See inside front cover of this leaflet for details

Manchester Royal Infirmary — Manchester — Tyldesley — Leigh
 Manchester Royal Infirmary — Manchester — Tyldesley — Atherton
 Manchester Royal Infirmary — Manchester — Ellenbrook

Limited Stop V1
 Limited Stop V2
 Limited Stop V4

Mondays to Fridays

	V1	V1	V1	V2	V1	V2	V1	V1	V2	V1	V1	V2	V1	V2	V1	V2	V1	V2	V1
Manchester Royal Infirmary	0500	0530	0600	0615	0630	0640	0655	0705	0715	0725	0735	0743	0748	0758	0808	0813	0821	0828	0835
Manchester, St Peter's Square	0512	0542	0612	0628	0643	0653	0708	0718	0728	0738	0748	0756	0801	0811	0821	0826	0834	0841	0848
Pendleton, Church	0524	0554	0624	0641	0656	0706	0721	0731	0741	0751	0801	0809	0814	0824	0834	0839	0847	0854	0901
Wardley, A580 Park and Ride	0533	0603	0633	0651	0706	0716	0731	0741	0751	0801	0811	0819	0824	0834	0844	0849	0857	0904	0911
Newearth Road/Busway	0539	0609	0639	0658	0713	0723	0738	0748	0758	0808	0818	0826	0831	0841	0851	0856	0904	0911	0918
Tyldesley, Astley Street	0544	0614	0644	0704	0719	0729	0744	0754	0804	0814	0824	0832	0837	0847	0857	0902	0910	0917	0924
Atherton, Bag Lane				0714		0739			0814			0842		0857		0912		0927	
Leigh, Bus Station	0553	0623	0653		0728		0753	0803		0823	0833		0846		0906		0919		0933

	V2		V1	V2	V1	V2	V1	V2	V1	V2		V1	V2	V1	V4	V2	V1	V2	V1
Manchester Royal Infirmary	0843		50	58	05	13	20	28	35	43		1505	1513	1520	1523	1528	1535	1543	1550
Manchester, St Peter's Square	0856		03	11	18	26	33	41	48	56	mins	1518	1526	1533	1536	1541	1548	1556	1603
Pendleton, Church	0909	then	16	24	31	39	46	54	01	09	past	1531	1539	1549	1552	1554	1604	1612	1619
Wardley, A580 Park and Ride	0919	at	26	34	41	49	56	04	11	19	each	1541	1549	1559	1602	1604	1614	1622	1629
Newearth Road/Busway	0926		33	41	48	56	03	11	18	26	hour	1548	1556	1606	1608b	1611	1621	1629	1636
Tyldesley, Astley Street	0932		39	47	54	02	09	17	24	32	until	1554	1602	1612		1617	1627	1636	1642
Atherton, Bag Lane	0942			57		12		27		42			1612				1627		1645
Leigh, Bus Station			48		03		18		33			1603		1621				1636	1651

	V4	V2	V1	V1	V1	V2	V4	V1	V1	V1	V2	V4	V1	V1	V1	V1	V2	V4	V1
Manchester Royal Infirmary	1553	1558	1605	1610	1615	1620	1623	1625	1635	1645	1650		1655	1700	1705	1715	1720		1725
Manchester, St Peter's Square	1606	1611	1618	1623	1628	1633	1636	1638	1650	1700	1705	1707	1710	1715	1720	1730	1735	1737	1740
Pendleton, Church	1622	1627	1634	1639	1644	1649	1652	1656	1708	1718	1723	1725	1728	1733	1738	1748	1753	1755	1758
Wardley, A580 Park and Ride	1632	1640	1647	1652	1657	1702	1705	1709	1721	1731	1736	1738	1741	1746	1751	1801	1806	1808	1811
Newearth Road/Busway	1638b	1647	1654	1659	1704	1709	1711b	1716	1728	1738	1743	1744b	1748	1753	1758	1808	1813	1814b	1818
Tyldesley, Astley Street		1653	1700	1705	1710	1715		1722	1734	1744	1749		1754	1759	1804	1814	1819		1824
Atherton, Bag Lane		1703				1725					1759						1829		
Leigh, Bus Station			1709	1714	1719			1731	1743	1753			1803	1808	1813	1823			1833

Buses V1, V2 and V4 do not use every stop along the route. Please see the list of stopping places on the route plan for details

Bus V4 may be run using standard buses not busway buses. b – Time at Newearth Road/East Lancs Road

♣ – All bus V1, V2 and V4 journeys are run using easy access buses. See inside front cover of this leaflet for details

Manchester Royal Infirmary — Manchester — Tyldesley — Leigh
Manchester Royal Infirmary — Manchester — Tyldesley — Atherton

Limited Stop V1
Limited Stop V2

Mondays to Fridays (continued)

	V1	V1	V2	V1	V1	V2	V1	V1	V2	V1	V1	V2	V1	V2	V1	V2	V1	V2	V1
Manchester Royal Infirmary	1735	1745	1750	1755	1805	1815	1825	1835	1845	1855	1905	1915	1930	1945	2000	2015	2030	2045	2100
Manchester, St Peter's Square	1748	1758	1803	1808	1818	1828	1835	1845	1855	1905	1915	1925	1940	1955	2010	2025	2040	2055	2110
Pendleton, Church	1806	1816	1821	1826	1836	1846	1848	1858	1908	1918	1928	1938	1953	2008	2023	2038	2053	2108	2123
Wardley, A580 Park and Ride	1819	1829	1834	1836	1846	1856	1857	1907	1917	1927	1937	1947	2002	2024	2032	2047	2102	2117	2132
Newearth Road/Busway	1826	1836	1841	1843	1853	1903	1904	1914	1924	1934	1944	1954	2009	2030	2039	2054	2109	2124	2139
Tyldesley, Astley Street	1832	1842	1847	1849	1859	1909	1910	1920	1930	1940	1950	2000	2015	2030	2045	2100	2115	2130	2145
Atherton, Bag Lane			1857			1922			1939			2009		2039		2109			2139
Leigh, Bus Station	1841	1851		1858	1908		1918	1928		1948	1958		2023		2053		2123		2153

	V2	V1	V2	V1	V2	V1	V2	V1	V1	V1
Manchester Royal Infirmary	2115	2130	2145	2200	2215	2230	2245	2300	2330	0000
Manchester, St Peter's Square	2125	2140	2155	2210	2225	2240	2255	2310	2342	0010
Pendleton, Church	2138	2153	2208	2223	2238	2253	2308	2323	2353	0023
Wardley, A580 Park and Ride	2147	2202	2217	2232	2247	2302	2317	2332	0002	0032
Newearth Road/Busway	2154	2209	2224	2239	2254	2309	2324	2339	0009	0039
Tyldesley, Astley Street	2200	2215	2230	2245	2300	2315	2330	2345	0015	0045
Atherton, Bag Lane	2209		2239		2309		2339			
Leigh, Bus Station		2223		2253		2323		2353	0023	0053

Saturdays

	V1	V1	V1	V2	V1	V2	V1	V2	V1	V2	V1	V1	V2	V1	V2	V1	V2	V1	V2
Manchester Royal Infirmary	0705	0735	0755	0810	0825	0840	0855	0910	0925	0940	0950	1005	1013	1020	1028	1035	1043	1050	1058
Manchester, St Peter's Square	0717	0747	0807	0822	0837	0852	0907	0922	0937	0953	1003	1018	1026	1033	1041	1048	1056	1103	1111
Pendleton, Church	0729	0759	0819	0834	0849	0904	0919	0934	0950	1006	1016	1031	1039	1046	1054	1101	1109	1116	1124
Wardley, A580 Park and Ride	0738	0808	0828	0843	0858	0913	0928	0944	1000	1016	1026	1041	1049	1056	1104	1111	1119	1126	1134
Newearth Road/Busway	0744	0814	0834	0849	0904	0919	0934	0951	1007	1023	1033	1048	1056	1103	1111	1118	1126	1133	1141
Tyldesley, Astley Street	0748	0818	0838	0854	0908	0924	0938	0957	1013	1029	1039	1054	1102	1109	1117	1124	1132	1139	1147
Atherton, Bag Lane				0904		0934		1007		1039			1112		1127		1142		1157
Leigh, Bus Station	0756	0826	0846		0916		0946		1022		1048	1103		1118		1133		1148	

Saturdays (continued)

	V1	V2	V1	V2	V1	V2	V1	V2	V1		V1	V2	V1	V2	V1	V2	V1	V2	
Manchester Royal Infirmary	1105	13	20	28	35	43	50	58	05		1735	1743	1755	1810	1825	1840	1855	1910	
Manchester, St Peter's Square	1118	26	33	41	48	56	03	11	18	mins	1748	1756	1805	1820	1835	1850	1905	1920	
Pendleton, Church	1131	then	39	46	54	01	09	16	24	31	past	1801	1809	1818	1833	1848	1903	1918	1933
Wardley, A580 Park and Ride	1141	at	49	56	04	11	19	26	34	41	each	1811	1819	1827	1842	1857	1912	1927	1942
Newearth Road/Busway	1148		56	03	11	18	26	33	41	48	hour	1818	1826	1834	1849	1904	1919	1934	1949
Tyldesley, Astley Street	1154		02	09	17	24	32	39	47	54	until	1824	1832	1840	1855	1910	1925	1940	1955
Atherton, Bag Lane			12	27		42		57				1842		1904		1934		2004	
Leigh, Bus Station	1203		18		33		48		03		1833		1848		1918		1948		

	V1	V1	V2		V1	V2	V1	V2		V2	V1	V1	V1
Manchester Royal Infirmary	1920	1930	1945		00	15	30	45		2245	2300	2330	0000
Manchester, St Peter's Square	1930	1940	1955		10	25	40	55	mins	2255	2310	2340	0010
Pendleton, Church	1943	1953	2008	then	23	38	53	08	past	2308	2323	2353	0023
Wardley, A580 Park and Ride	1952	2002	2017	at	32	47	02	17	each	2317	2332	0002	0032
Newearth Road/Busway	1959	2009	2024		39	54	09	24	hour	2324	2339	0009	0039
Tyldesley, Astley Street	2005	2015	2030		45	00	15	30	until	2330	2345	0015	0045
Atherton, Bag Lane			2039		09		39			2339			
Leigh, Bus Station	2013	2023			53		23			2353	0023	0053	

Bus V4 does not run on Saturdays

Buses V1 and V2 do not use every stop along the route. Please see the list of stopping places on the route plan for details

♿ – All bus V1, V2 and V4 journeys are run using easy access buses. See inside front cover of this leaflet for details

Summer times: between mid July and early September, some timetables will be different. Check www.beenetwork.com for details

Manchester Royal Infirmary — Manchester — Tyldesley — Leigh
Manchester Royal Infirmary — Manchester — Tyldesley — Atherton

Limited Stop V1
Limited Stop V2

Sundays and public holidays (except Christmas and New Year period)

	V1	V1	V1	V2	V1	V2	V1	V2		V1	V2	V1	V2		V1	V2	V1	V2	V1
Manchester Royal Infirmary	0730	0800	0825	0855	0925	0940	0955	1010		25	40	55	10		1655	1710	1725	1740	1755
Manchester, St Peter's Square	0740	0810	0835	0907	0937	0952	1008	1023		38	53	08	23	mins	1708	1723	1737	1752	1805
Pendleton, Church	0751	0821	0846	0918	0950	1005	1021	1036	then	51	06	21	36	past	1721	1736	1750	1805	1818
Wardley, A580 Park and Ride	0800	0830	0855	0927	1000	1015	1031	1046	at	01	16	31	46	each	1731	1745	1759	1814	1827
Newearth Road/Busway	0807	0837	0902	0934	1007	1022	1038	1053		08	23	38	53	hour	1738	1752	1806	1821	1834
Tyldesley, Astley Street	0813	0843	0908	0940	1013	1028	1044	1059		14	29	44	59	until	1744	1758	1812	1827	1840
Atherton, Bag Lane				0950		1038		1109			39		09			1807			1836
Leigh, Bus Station	0821	0851	0916		1022		1053			23		53			1753		1820		1848

	V2	V1	V2	V1	V2	V1	V2	V1	V2		V1	V2	V1	V2		V1	V2	V1	V1
Manchester Royal Infirmary	1810	1825	1840	1855	1910	1930	1945	2000			30		00			2230		2300	2330
Manchester, St Peter's Square	1820	1835	1850	1905	1920	1940	1955	2010			40		10	mins	2240		2310	2342	
Pendleton, Church	1833	1848	1903	1918	1933	1953	2008	2023	then		53		23	past	2253		2323	2353	
Wardley, A580 Park and Ride	1842	1857	1912	1927	1942	2002	2017	2032	at		02		32	each	2302		2332	0002	
Newearth Road/Busway	1849	1904	1919	1934	1949	2009	2024	2039			09		39	hour	2309		2338	0009	
Tyldesley, Astley Street	1855	1910	1925	1940	1955	2015	2030	2045	2047		15	17	45	47	until	2315	2317	2345	0015
Atherton, Bag Lane	1904		1934		2004		2039		2056			26		56			2326		
Leigh, Bus Station		1918		1948		2023		2053			23		53			2323		2353	0023

V1

Manchester Royal Infirmary	0000
Manchester, St Peter's Square	0010
Pendleton, Church	0023
Wardley, A580 Park and Ride	0032
Newearth Road/Busway	0039
Tyldesley, Astley Street	0045
Leigh, Bus Station	0053

Bus V4 does not run on Sundays or public holidays

For details of buses during the Christmas and New Year period, please phone 0161 244 1000.

Buses V1 and V2 do not use every stop along the route. Please see the list of stopping places on the route plan for details

♻️ – All bus V1 and V2 journeys are run using easy access buses. See inside front cover of this leaflet for details