



---

From 27 April

## V1 and V4

We're introducing additional Monday to Friday peak period journeys to provide extra capacity at busy times.

## V2


Following customer requests, an extra stop will be introduced on Tyldesley Road at Atherton and Hindsford Botanical Gardens.

---

Buses



# V1 V2 V4

 Easy access on all buses

---

Leigh  
Atherton  
Hindsford  
Tyldesley  
Ellenbrook  
Wardley Park and Ride  
Moorside  
Swinton  
Swinton Park  
Pendleton  
University of Salford  
Salford  
Manchester  
University of Manchester  
Manchester Royal Infirmary

---

**From 27 April 2025**

---

For public transport information  
visit **beenetwork.com**

or phone **0161 244 1000**

7am – 8pm Mon to Fri

8am – 8pm Sat, Sun & public holidays

This timetable is also available at [beenetwork.com](http://beenetwork.com)

For information about using public transport phone our friendly team on **0161 244 1000** 7am – 8pm Mon to Fri 8am – 8pm Sat, Sun and public holidays or download the Bee Network app

## Other formats

To ask for leaflets to be sent to you, or to request large print, Braille or recorded information phone **0161 244 1000** or visit [beenetwork.com](http://beenetwork.com)

## Easy access on buses

 All buses have no steps at the entrance, making getting on and off easier. Low floor buses have a ramp for access and a dedicated space for wheelchairs and pushchairs inside the bus. Ask the driver for any assistance you require.

## Using this timetable

Timetables show the direction of travel, bus numbers and the days of the week. Main stops on the route are listed on the left. Where no time is shown against a particular stop, it means the bus does not stop there on that journey.

Check any letters which are shown in the timetable against the key at the bottom of the page.

## Where to find information about service changes

Visit [beenetwork.com](http://beenetwork.com) or download the Bee Network app.

Check the service change posters displayed in the bus station or pick up a service change leaflet from your local library, town hall, shops, post office, community centre and lots of other places.

## Lost property

For lost property information visit [beenetwork.com/lost-property](http://beenetwork.com/lost-property)

## Using the 24 hour clock

Times are shown in four figures. The first two are the hour and the last two are the minutes.

0753 is 53 minutes past 7am morning.

1953 is 53 minutes past 7pm evening.



## Information and tickets

There's a range of tickets to use on buses and multi-modal tickets for buses, trams and trains. For more information on which is the best ticket for you, visit [beenetwork.com](http://beenetwork.com), download the Bee Network app or call into one of our information and ticket offices in bus stations where the team will provide you with journey planning advice on buses, trams and trains.

## Information and tickets office

### Leigh Bus Station

Monday to Saturday: 8.30am – 1.15pm and 2pm – 4pm  
Sunday and public holidays: Closed

### Manchester Shudehill Interchange

Monday to Saturday: 7am – 6pm  
Sunday and public holidays: 8.30am – 4pm

Printed on paper made from 100% post-consumer waste, using sustainable inks or toners.

**Leigh — Tyldesley — Manchester — Manchester Royal Infirmary  
 Atherton — Tyldesley — Manchester — Manchester Royal Infirmary  
 Ellenbrook — Manchester — Manchester Royal Infirmary**

**Limited Stop V1  
 Limited Stop V2  
 Limited Stop V4**

**Mondays to Fridays**

	V1	V1	V1	V1	V1	V2	V1	V2	V1	V1	V2	V1	V1	V4	V1	V4	V1	V2	V1
Leigh, Bus Station	0000	0100	0200	0300	0400		0500		0530	0540		0555	0605		0615		0625		0630
Atherton, Bag Lane						0429		0514			0548								0629
Tyldesley, Astley Street	0009	0109	0209	0309	0410	0440	0510	0525	0540	0550	0559	0607	0617		0627		0637	0642	0642
Newearth Road/Busway	0015	0115	0215	0315	0415	0445	0515	0530	0545	0555	0604	0614	0624	0629a	0634	0639a	0644	0649	0649
Wardley, A580 Park and Ride	0020	0120	0220	0320	0421	0451	0521	0536	0551	0601	0610	0621	0631	0639	0641	0649	0651	0656	0659
Pendleton, Church	0027	0127	0227	0327	0430	0500	0530	0545	0600	0610	0619	0632	0642	0649	0652	0659	0702	0707	0709
Manchester, Albert Square	0040	0140	0240	0340	0442	0512	0542	0557	0612	0622	0631	0646	0656	0707	0706	0717	0716	0721	0727
Manchester Royal Infirmary	0053	0153	0253	0353	0455	0525	0555	0610	0625	0635	0644	0700	0710	0724	0720	0734	0730	0735	0744

	V1	V4	V1	V4	V1	V2	V4	V1	V1	V4	V1	V1	V1	V2	V1	V1	V1	V1	V1	
Leigh, Bus Station	0635		0645		0655			0705	0710			0715	0720	0725		0730	0735	0740	0745	0750
Atherton, Bag Lane						0658								0725						
Tyldesley, Astley Street	0647		0657		0707	0712		0717	0722		0727	0732	0737	0739	0742	0747	0752	0757	0802	
Newearth Road/Busway	0654	0659a	0704	0709a	0714	0719	0719a	0724	0729	0732a	0734	0739	0744	0746	0749	0754	0759	0804	0809	
Wardley, A580 Park and Ride	0704	0709	0714	0719	0724	0729	0729	0734	0739	0742	0744	0749	0754	0756	0759	0804	0809	0814	0819	
Pendleton, Church	0714	0719	0724	0729	0734	0739	0739	0744	0749	0752	0754	0800	0805	0807	0810	0815	0820	0825	0830	
Manchester, Albert Square	0732	0737	0742	0747	0752	0757	0757	0802	0807	0810	0812	0820	0825	0827	0830	0835	0840	0845	0850	
Manchester Royal Infirmary	0749		0759		0809	0814	0814	0819	0824		0829	0836	0841	0843	0846	0851	0856	0901	0906	

	V4	V1	V2	V4	V1	V4	V1	V2	V4	V1	V1	V2	V1	V2	V1	V2	V1	V2	V1
Leigh, Bus Station		0755			0805		0815			0830	0845		0900		0920		0935		0950
Atherton, Bag Lane			0756					0822				0851		0909		0926		0941	
Tyldesley, Astley Street		0807	0812		0817		0827	0835		0842	0857	0904	0911	0921	0931	0938	0946	0953	1001
Newearth Road/Busway		0814	0819	0819a	0824		0834	0842	0844a	0849	0904	0911	0918	0928	0938	0945	0953	1000	1008
Wardley, A580 Park and Ride	0824	0824	0829	0829	0834	0839	0844	0852	0854	0859	0914	0918	0925	0935	0945	0952	1000	1007	1015
Pendleton, Church	0835	0835	0840	0840	0845	0850	0855	0903	0905	0910	0925	0928	0935	0945	0955	1002	1010	1017	1025
Manchester, Albert Square	0855	0855	0900	0900	0905	0910	0915	0923	0925	0930	0945	0944	0951	1001	1011	1018	1026	1033	1041
Manchester Royal Infirmary		0911	0916	0916	0921	0926	0931	0939	0941	0946	1001	1000	1005	1015	1025	1032	1040	1047	1055

Buses V1, V2 and V4 do not use every stop along the route. Please see the list of stopping places on the route plan for details

Bus V4 may be run using standard buses not busway buses. a – Starts from Newearth Road/East Lancs Road

♿ – All bus V1, V2 and V4 journeys are run using easy access buses. See inside front cover of this leaflet for details

**Leigh — Tyldesley — Manchester — Manchester Royal Infirmary  
Atherton — Tyldesley — Manchester — Manchester Royal Infirmary**

**Limited Stop V1  
Limited Stop V2**

**Mondays to Fridays (continued)**

	<b>V2</b>	<b>V1</b>	<b>V2</b>	<b>V1</b>	<b>V2</b>	<b>V1</b>	<b>V2</b>	<b>V1</b>	<b>V2</b>	<b>V1</b>	<b>V2</b>	<b>V1</b>	<b>V2</b>	<b>V1</b>	<b>V2</b>	<b>V1</b>	<b>V2</b>	<b>V1</b>	<b>V2</b>
Leigh, Bus Station		1005		1020		1035		1050		1105		1120		1135		1150		1205	
Atherton, Bag Lane	0956		1011		1026		1041		1056		1111		1126		1141		1156		1211
Tyldesley, Astley Street	1008	1016	1023	1031	1038	1046	1053	1101	1108	1116	1123	1131	1138	1146	1153	1201	1208	1216	1223
Newearth Road/Busway	1015	1023	1030	1038	1045	1053	1100	1108	1115	1123	1130	1138	1145	1153	1200	1208	1215	1223	1230
Wardley, A580 Park and Ride	1022	1030	1037	1045	1052	1100	1107	1115	1122	1130	1137	1145	1152	1200	1207	1215	1222	1230	1237
Pendleton, Church	1032	1040	1047	1055	1102	1110	1117	1125	1132	1140	1147	1155	1202	1210	1217	1225	1232	1240	1247
Manchester, Albert Square	1048	1056	1103	1111	1118	1126	1133	1141	1148	1156	1203	1211	1218	1226	1233	1241	1248	1256	1303
Manchester Royal Infirmary	1102	1110	1117	1125	1132	1140	1147	1155	1202	1210	1217	1225	1232	1240	1247	1255	1302	1310	1317
	<b>V1</b>	<b>V2</b>	<b>V1</b>	<b>V2</b>	<b>V1</b>	<b>V2</b>	<b>V1</b>	<b>V2</b>	<b>V1</b>	<b>V2</b>	<b>V1</b>	<b>V2</b>	<b>V1</b>	<b>V2</b>	<b>V1</b>	<b>V2</b>	<b>V1</b>	<b>V2</b>	<b>V1</b>
Leigh, Bus Station	1220		1235		1250		1305		1320		1335		1350		1405		1420		1435
Atherton, Bag Lane		1226		1241		1256		1311		1326		1341		1356		1411		1426	
Tyldesley, Astley Street	1231	1238	1246	1253	1301	1308	1316	1323	1331	1338	1346	1353	1401	1408	1416	1423	1431	1438	1446
Newearth Road/Busway	1238	1245	1253	1300	1308	1315	1323	1330	1338	1345	1353	1400	1408	1415	1423	1430	1438	1445	1453
Wardley, A580 Park and Ride	1245	1252	1300	1307	1315	1322	1330	1337	1345	1352	1400	1407	1415	1422	1430	1437	1445	1452	1500
Pendleton, Church	1255	1302	1310	1317	1325	1332	1340	1347	1355	1402	1410	1417	1425	1432	1440	1447	1455	1502	1510
Manchester, Albert Square	1311	1318	1326	1333	1341	1348	1356	1403	1411	1418	1426	1433	1441	1448	1456	1503	1511	1518	1526
Manchester Royal Infirmary	1325	1332	1340	1347	1355	1402	1410	1417	1425	1432	1440	1447	1455	1502	1510	1517	1525	1532	1540
	<b>V2</b>	<b>V1</b>	<b>V2</b>	<b>V1</b>	<b>V2</b>	<b>V1</b>	<b>V2</b>	<b>V1</b>	<b>V2</b>	<b>V1</b>	<b>V2</b>	<b>V1</b>	<b>V2</b>	<b>V1</b>	<b>V2</b>	<b>V1</b>	<b>V2</b>	<b>V1</b>	<b>V2</b>
Leigh, Bus Station		1450		1505		1520		1535		1550		1605		1620		1635		1650	
Atherton, Bag Lane	1441		1456		1511		1526		1541		1556		1611		1626		1641		1656
Tyldesley, Astley Street	1453	1501	1508	1516	1523	1531	1538	1546	1553	1601	1608	1616	1623	1631	1638	1646	1653	1701	1708
Newearth Road/Busway	1500	1508	1515	1523	1530	1538	1545	1553	1600	1608	1615	1623	1630	1638	1645	1653	1700	1708	1715
Wardley, A580 Park and Ride	1507	1515	1522	1530	1537	1545	1552	1600	1607	1615	1622	1630	1637	1645	1652	1700	1707	1715	1722
Pendleton, Church	1517	1525	1532	1540	1547	1555	1602	1610	1617	1625	1632	1640	1647	1655	1702	1710	1717	1725	1732
Manchester, Albert Square	1533	1541	1548	1556	1603	1611	1618	1626	1633	1641	1648	1656	1703	1711	1718	1726	1733	1741	1748
Manchester Royal Infirmary	1547	1555	1602	1610	1617	1625	1632	1640	1647	1655	1702	1710	1717	1725	1732	1740	1747	1755	1802

## Mondays to Fridays (continued)

	V1	V2	V1	V1	V1	V2	V1	
Leigh, Bus Station	1705		1720	1727	1735		1750	
Atherton, Bag Lane		1711				1741		
Tyldesley, Astley Street	1716	1723	1730	1737	1745	1752	1800	then
Newearth Road/Busway	1723	1730	1736	1743	1751	1758	1806	as
Wardley, A580 Park and Ride	1730	1737	1743	1750	1758	1805	1813	shown
Pendleton, Church	1740	1747	1753	1800	1808	1815	1823	below
Manchester, Albert Square	1756	1803	1808	1815	1823	1830	1838	
Manchester Royal Infirmary	1810	1817	1822	1829	1837	1844	1852	

## Mondays to Thursdays

	V1	V2	V1	V2	V1	V2	V1	V2	V1	V2	V1	V2	V1	V2	V1	V2	V1	V1	V1
Leigh, Bus Station	1800		1830		1900		1930		2000		2030		2100		2130		2200	2230	2300
Atherton, Bag Lane		1815		1845		1915		1945		2015		2045		2115		2145			
Tyldesley, Astley Street	1809	1824	1839	1854	1909	1924	1939	1954	2009	2024	2039	2054	2109	2124	2139	2154	2209	2239	2309
Newearth Road/Busway	1815	1830	1845	1900	1915	1930	1945	2000	2015	2030	2045	2100	2115	2130	2145	2200	2215	2245	2315
Wardley, A580 Park and Ride	1822	1835	1850	1905	1920	1935	1950	2005	2020	2035	2050	2105	2120	2135	2150	2205	2220	2250	2320
Pendleton, Church	1832	1842	1857	1912	1927	1942	1957	2012	2027	2042	2057	2112	2127	2142	2157	2212	2227	2257	2327
Manchester, Albert Square	1847	1855	1910	1925	1940	1955	2010	2025	2040	2055	2110	2125	2140	2155	2210	2225	2240	2310	2340
Manchester Royal Infirmary	1900	1908	1923	1938	1953	2008	2023	2038	2053	2108	2123	2138	2153	2208	2223	2238	2253	2323	2353

## Fridays

	V1	V2	V1	V2	V1	V2	V1	V2	V1	V2	V1	V2	V1	V2	V1	V2	V1	V1	V1
Leigh, Bus Station	1800		1830		1900		1930		2000		2030		2100		2130		2200	2230	2300
Atherton, Bag Lane		1815		1845		1915		1945		2015		2045		2115		2145			
Tyldesley, Astley Street	1809	1824	1839	1854	1909	1924	1939	1954	2009	2024	2039	2054	2109	2124	2139	2154	2209	2239	2309
Newearth Road/Busway	1815	1830	1845	1900	1915	1930	1945	2000	2015	2030	2045	2100	2115	2130	2145	2200	2215	2245	2315
Wardley, A580 Park and Ride	1822	1837	1852	1907	1922	1937	1950	2005	2020	2035	2050	2105	2120	2135	2150	2205	2220	2250	2320
Pendleton, Church	1832	1847	1902	1917	1932	1947	1957	2012	2027	2042	2057	2112	2127	2142	2157	2212	2227	2257	2327
Manchester, Albert Square	1850	1905	1920	1935	1950	2005	2014	2029	2044	2059	2114	2129	2144	2159	2214	2229	2244	2314	2344
Manchester Royal Infirmary	1903	1918	1933	1948	2003	2018	2027	2042	2057	2112	2127	2142	2157	2212	2227	2242	2257	2327	2357

Bus V4 does not run on Saturdays

Buses V1 and V2 do not use every stop along the route. Please see the list of stopping places on the route plan for details

♿ – All bus V1 and V2 journeys are run using easy access buses. See inside front cover of this leaflet for details

# Leigh — Tyldesley — Manchester — Manchester Royal Infirmary Atherton — Tyldesley — Manchester — Manchester Royal Infirmary

# Limited Stop V1 Limited Stop V2

## Saturdays

	V1	V1	V1	V1	V1	V1	V1	V1	V2	V1	V2	V1	V2	V1	V2	V1	V2	V1	V2
Leigh, Bus Station	0000	0100	0200	0300	0400	0500	0605	0635		0705		0735		0805		0835		0905	
Atherton, Bag Lane									0650		0720		0750		0819		0849		0911
Tyldesley, Astley Street	0009	0109	0209	0309	0409	0509	0615	0645	0700	0715	0730	0745	0800	0815	0830	0846	0901	0916	0923
Newearth Road/Busway	0015	0115	0215	0315	0415	0515	0621	0651	0706	0721	0736	0751	0806	0821	0836	0852	0907	0922	0929
Wardley, A580 Park and Ride	0020	0120	0220	0320	0420	0520	0627	0657	0712	0727	0742	0757	0812	0827	0842	0859	0914	0929	0936
Pendleton, Church	0027	0127	0227	0327	0427	0527	0636	0706	0721	0736	0751	0806	0821	0836	0851	0909	0924	0939	0946
Manchester, Albert Square	0040	0140	0240	0340	0440	0540	0650	0720	0735	0750	0805	0820	0835	0850	0905	0923	0938	0953	1000
Manchester Royal Infirmary	0053	0153	0253	0353	0453	0553	0704	0734	0749	0804	0819	0834	0849	0904	0919	0938	0953	1008	1015

	V1	V2	V1	V2	V1	V2	V1	V2	V1	V2	V1	V2	V1	V2	V1	V2	V1	V2	V1
Leigh, Bus Station	0920		0935		0950		1005		1020		1035		1050		1105		1120		1135
Atherton, Bag Lane		0926		0941		0956		1011		1026		1041		1056		1111		1126	
Tyldesley, Astley Street	0931	0938	0946	0953	1001	1008	1016	1023	1031	1038	1047	1054	1102	1109	1117	1124	1132	1139	1147
Newearth Road/Busway	0937	0944	0952	0959	1007	1014	1022	1029	1037	1045	1054	1101	1109	1116	1124	1131	1139	1146	1154
Wardley, A580 Park and Ride	0944	0951	0959	1006	1014	1021	1029	1036	1044	1052	1101	1108	1116	1123	1131	1138	1146	1153	1201
Pendleton, Church	0954	1001	1009	1016	1024	1031	1039	1046	1054	1102	1111	1118	1126	1133	1141	1148	1156	1203	1211
Manchester, Albert Square	1008	1015	1023	1030	1038	1045	1053	1100	1108	1119	1128	1135	1143	1150	1158	1205	1213	1220	1228
Manchester Royal Infirmary	1023	1030	1038	1045	1053	1100	1108	1115	1123	1134	1143	1150	1158	1205	1213	1220	1228	1235	1243

	V2	V1	V2	V1	V2	V1	V2	V1	V2	V1	V2	V1	V2	V1	V2	V1	V2	V1	V2
Leigh, Bus Station		1150		1205		1220		1235		1250		1305		1320		1335		1350	
Atherton, Bag Lane	1141		1156		1211		1226		1241		1256		1311		1326		1341		1356
Tyldesley, Astley Street	1154	1202	1209	1217	1224	1232	1239	1247	1254	1302	1309	1317	1324	1332	1339	1347	1354	1402	1409
Newearth Road/Busway	1201	1209	1216	1224	1231	1239	1246	1254	1301	1309	1316	1324	1331	1339	1346	1354	1401	1409	1416
Wardley, A580 Park and Ride	1208	1216	1223	1231	1238	1246	1253	1301	1308	1316	1323	1331	1338	1346	1353	1401	1408	1416	1423
Pendleton, Church	1218	1226	1233	1241	1248	1256	1303	1311	1318	1326	1333	1341	1348	1356	1403	1411	1418	1426	1433
Manchester, Albert Square	1235	1243	1250	1258	1307	1315	1322	1330	1337	1345	1352	1400	1407	1415	1422	1430	1437	1445	1452
Manchester Royal Infirmary	1250	1258	1305	1313	1322	1330	1337	1345	1352	1400	1407	1415	1422	1430	1437	1445	1452	1500	1507

## Saturdays (continued)

	V1	V2	V1	V2	V1	V2	V1	V2	V1	V2	V1	V2	V1	V2	V1	V2	V1		
Leigh, Bus Station	1405		1420		1435		1450		1505		1520		1535		1550		1605		1620
Atherton, Bag Lane		1411		1426		1441		1456		1511		1526		1541		1556		1611	
Tyldesley, Astley Street	1417	1424	1432	1439	1447	1454	1502	1509	1517	1524	1532	1539	1547	1554	1601	1608	1616	1623	1631
Newearth Road/Busway	1424	1431	1439	1446	1454	1501	1509	1516	1524	1531	1539	1546	1554	1600	1607	1614	1622	1629	1637
Wardley, A580 Park and Ride	1431	1438	1446	1453	1501	1508	1516	1523	1531	1538	1546	1553	1601	1607	1614	1621	1629	1636	1644
Pendleton, Church	1441	1448	1456	1503	1511	1518	1526	1533	1541	1548	1556	1603	1611	1617	1624	1631	1639	1646	1654
Manchester, Albert Square	1500	1507	1515	1522	1530	1537	1545	1552	1600	1607	1615	1622	1630	1635	1642	1649	1657	1704	1712
Manchester Royal Infirmary	1515	1522	1530	1537	1545	1552	1600	1607	1615	1622	1630	1637	1645	1650	1657	1704	1712	1719	1727

	V2	V1	V2	V1	V2	V1	V2	V1	V2	V1	V2	V1	V2	V1	V2	V1	V2		
Leigh, Bus Station		1635		1650		1705		1735		1800		1830		1900		1930		2000	
Atherton, Bag Lane	1626		1641		1656		1719		1749		1815		1845		1915		1945		2015
Tyldesley, Astley Street	1638	1646	1653	1701	1708	1716	1731	1746	1801	1811	1826	1841	1856	1911	1925	1939	1954	2009	2024
Newearth Road/Busway	1644	1652	1659	1707	1714	1722	1737	1752	1807	1817	1832	1847	1902	1917	1930	1944	1959	2014	2029
Wardley, A580 Park and Ride	1651	1659	1706	1714	1721	1729	1744	1759	1814	1824	1839	1854	1909	1924	1935	1949	2004	2019	2034
Pendleton, Church	1701	1709	1716	1724	1731	1739	1754	1809	1824	1834	1849	1904	1919	1934	1942	1956	2011	2026	2041
Manchester, Albert Square	1719	1727	1734	1742	1749	1757	1812	1827	1842	1852	1907	1922	1937	1952	1959	2013	2028	2043	2058
Manchester Royal Infirmary	1734	1742	1749	1757	1804	1812	1826	1841	1856	1906	1921	1935	1950	2005	2012	2026	2041	2056	2111

	V1	V2	V1	V2	V1	V2	V1	V1	V1
Leigh, Bus Station	2030		2100		2130		2200	2230	2300
Atherton, Bag Lane		2045		2115		2145			
Tyldesley, Astley Street	2039	2054	2109	2124	2139	2154	2209	2239	2309
Newearth Road/Busway	2044	2059	2114	2129	2144	2159	2214	2244	2314
Wardley, A580 Park and Ride	2049	2104	2119	2134	2149	2204	2219	2249	2319
Pendleton, Church	2056	2111	2126	2141	2156	2211	2226	2256	2326
Manchester, Albert Square	2113	2128	2143	2158	2213	2228	2243	2313	2343
Manchester Royal Infirmary	2126	2141	2156	2211	2226	2241	2256	2326	2356

Bus V4 does not run on Saturdays

Buses V1 and V2 do not use every stop along the route. Please see the list of stopping places on the route plan for details

♿ – All bus V1 and V2 journeys are run using easy access buses. See inside front cover of this leaflet for details

# Leigh — Tyldesley — Manchester — Manchester Royal Infirmary Atherton — Tyldesley — Manchester — Manchester Royal Infirmary

# Limited Stop V1 Limited Stop V2

## Sundays and public holidays (except Christmas and New Year period)

	V1	V1	V1	V1	V1	V1	V1	V1	V1	V2	V1	V2	V1	V2	V1	V2	V1	V2	V1
Leigh, Bus Station	0000	0100	0200	0300	0400	0500	0600	0630	0700		0750		0835		0905		0935		1005
Atherton, Bag Lane										0719		0819		0849		0919		0949	
Tyldesley, Astley Street	0009	0109	0209	0309	0409	0509	0609	0640	0710	0730	0800	0830	0846	0901	0916	0931	0946	1001	1016
Newearth Road/Busway	0015	0115	0215	0315	0415	0515	0615	0646	0716	0736	0806	0836	0852	0907	0922	0937	0952	1007	1022
Wardley, A580 Park and Ride	0020	0120	0220	0320	0420	0520	0620	0652	0722	0742	0812	0842	0858	0913	0928	0944	0959	1014	1029
Pendleton, Church	0027	0127	0227	0327	0427	0527	0627	0701	0731	0752	0822	0852	0908	0923	0938	0954	1009	1024	1039
Manchester, Albert Square	0040	0140	0240	0340	0440	0540	0640	0712	0742	0804	0834	0906	0922	0937	0952	1009	1024	1039	1054
Manchester Royal Infirmary	0053	0153	0253	0353	0453	0553	0653	0725	0755	0817	0847	0921	0937	0952	1007	1024	1039	1054	1109

	V2		V1	V2	V1	V2		V1	V2	V1	V2	V1	V2	V1	V2	V1	V2	V1	V2
Leigh, Bus Station			35		05			1505		1535		1605		1635		1705		1735	
Atherton, Bag Lane	1019			49		19	mins		1519		1549		1619		1649		1719		1749
Tyldesley, Astley Street	1032	then	47	02	17	32	past	1517	1531	1546	1601	1616	1631	1646	1701	1716	1730	1745	1800
Newearth Road/Busway	1038	at	53	08	23	38	each	1523	1537	1552	1607	1622	1637	1652	1707	1722	1736	1751	1806
Wardley, A580 Park and Ride	1045		00	15	30	45	hour	1530	1543	1558	1613	1628	1643	1658	1713	1728	1742	1757	1812
Pendleton, Church	1055		10	25	40	55	until	1540	1553	1608	1623	1638	1653	1708	1723	1738	1752	1807	1822
Manchester, Albert Square	1110		25	40	55	10		1555	1608	1623	1638	1653	1708	1723	1738	1753	1805	1820	1835
Manchester Royal Infirmary	1125		40	55	10	25		1610	1623	1638	1653	1708	1723	1738	1753	1808	1819	1834	1849

	V1	V2	V1	V2	V1	V2	V1	V2	V1	V2	V1	V2	V1	V2	V1		V2	V1	
Leigh, Bus Station	1800		1830		1900		1930		2000		2030		00		30			2300	
Atherton, Bag Lane		1814		1844		1927		1957		2027		57		27		mins	2257		
Tyldesley, Astley Street	1810	1825	1840	1855	1910	1937	1940	2007	2010	2037	2040	then	07	10	37	40	past	2307	2310
Newearth Road/Busway	1816	1831	1846	1901	1916		1946		2016		2045	at		15		45	each	2315	
Wardley, A580 Park and Ride	1822	1837	1852	1907	1922		1952		2022		2050		20		50	hour	2320		
Pendleton, Church	1832	1847	1900	1915	1930		2000		2030		2058		28		58	until	2328		
Manchester, Albert Square	1845	1900	1913	1928	1943		2013		2043		2111		41		11		2341		
Manchester Royal Infirmary	1859	1914	1926	1941	1956		2026		2056		2124		54		24		2354		

Bus V4 does not run on Sundays or public holidays

For details of buses during the Christmas and New Year period, please phone 0161 244 1000

Buses V1 and V2 do not use every stop along the route. Please see the list of stopping places on the route plan for details

♿ – All bus V1 and V2 journeys are run using easy access buses. See inside front cover of this leaflet for details



# Manchester Royal Infirmary — Manchester — Tyldesley — Leigh Manchester Royal Infirmary — Manchester — Tyldesley — Atherton

# Limited Stop V1 Limited Stop V2

## Mondays to Fridays

	V1 M	V1 NM	V1	V1	V1	V1	V1	V1	V1	V1	V1	V2	V1	V2	V1	V1	V2	V1	V1	V2
Manchester Royal Infirmary	0000	0000	0030	0130	0230	0330	0430	0500	0530	0600	0615	0630	0640	0655	0705	0715	0725	0735	0743	
Manchester, St Peter's Square	0013	0015	0043	0143	0243	0343	0443	0515	0545	0615	0631	0646	0656	0711	0721	0731	0741	0751	0759	
Pendleton, Church	0025	0026	0054	0154	0254	0354	0454	0525	0555	0625	0642	0657	0707	0722	0732	0742	0752	0802	0810	
Wardley, A580 Park and Ride	0034	0034	0101	0201	0301	0401	0501	0533	0603	0633	0651	0706	0716	0731	0741	0751	0801	0811	0819	
Newearth Road/Busway	0041	0040	0107	0207	0307	0407	0507	0539	0609	0639	0659	0714	0724	0739	0749	0759	0809	0819	0827	
Tyldesley, Astley Street	0047	0046	0113	0213	0313	0413	0513	0546	0616	0646	0707	0722	0732	0747	0757	0807	0817	0827	0835	
Atherton, Bag Lane											0717		0742			0817			0845	
Leigh, Bus Station	0055	0053	0120	0220	0320	0420	0520	0554	0624	0654		0730		0755	0805		0825	0836		

	V1	V2	V1	V2	V1	V2	V1	V2	V1	V2	V1	V2	V1	V2	V1	V2	V1	V2	V1
Manchester Royal Infirmary	0748	0758	0808	0813	0821	0828	0835	0843	0850	0858	0905	0913	0920	0928	0935	0943	0950	0958	1005
Manchester, St Peter's Square	0804	0814	0824	0827	0835	0842	0849	0857	0904	0912	0919	0927	0934	0942	0949	0957	1004	1012	1019
Pendleton, Church	0815	0825	0835	0839	0847	0854	0901	0909	0916	0924	0931	0939	0946	0954	1001	1009	1016	1024	1031
Wardley, A580 Park and Ride	0824	0834	0844	0849	0857	0904	0911	0919	0926	0934	0941	0949	0956	1004	1011	1019	1026	1034	1041
Newearth Road/Busway	0832	0842	0852	0856	0904	0911	0918	0926	0933	0941	0948	0956	1003	1011	1018	1026	1033	1041	1048
Tyldesley, Astley Street	0840	0850	0900	0902	0910	0917	0924	0932	0939	0947	0954	1002	1009	1017	1024	1032	1039	1047	1054
Atherton, Bag Lane		0900		0912		0927		0942		0957		1012		1027		1042		1057	
Leigh, Bus Station	0849		0909		0919		0933		0948		1003		1018		1033		1048		1103

	V2	V1	V2	V1	V2	V1	V2	V1	V2	V1	V2	V1	V2	V1	V2	V1	V2	V1	V2
Manchester Royal Infirmary	1013	1020	1028	1035	1043	1050	1058	1105	1113	1120	1128	1135	1143	1150	1158	1205	1213	1220	1228
Manchester, St Peter's Square	1027	1034	1042	1049	1057	1104	1112	1119	1127	1134	1142	1149	1157	1205	1213	1220	1228	1235	1243
Pendleton, Church	1039	1046	1054	1101	1109	1116	1124	1131	1139	1146	1154	1201	1209	1218	1226	1233	1241	1248	1256
Wardley, A580 Park and Ride	1049	1056	1104	1111	1119	1126	1134	1141	1149	1156	1204	1211	1219	1228	1236	1243	1251	1258	1306
Newearth Road/Busway	1056	1103	1111	1118	1126	1133	1141	1148	1156	1203	1211	1218	1226	1235	1243	1250	1258	1305	1313
Tyldesley, Astley Street	1102	1109	1117	1124	1132	1139	1147	1154	1202	1209	1217	1224	1232	1241	1249	1256	1304	1311	1319
Atherton, Bag Lane	1112		1127		1142		1157		1212		1227		1242		1259		1314		1329
Leigh, Bus Station		1118		1133		1148		1203		1218		1233		1251		1306		1321	

Buses V1 and V2 do not use every stop along the route. Please see the list of stopping places on the route plan for details

M – Mondays only. NM – Not Mondays

♿ – All bus V1 and V2 journeys are run using easy access buses. See inside front cover of this leaflet for details

Continues after route plan

# V1 V2 V4

## Stopping places:

### V1

Leigh, Bus Station  
 The Loom  
 East Bond Street  
 then all stops on the busway to  
 Newearth Road  
 then at  
 Newearth Road/East Lancs Road  
 Walkden Road  
 Old Clough Lane  
 A580 Park and Ride  
 Moorside Road  
 Hello Hotel  
 Barton Road  
 Pendleton, Church  
 Frederick Road  
 Salford Crescent Station  
 University of Salford  
 Oldfield Road  
 Salford Cathedral  
 Salford Central Station  
 Bridge Street  
 John Dalton Street/Deansgate (from Manchester)  
 John Dalton Street/St James's Square (to Manchester)  
 Then at all stops to/from Manchester Royal Infirmary











### V2

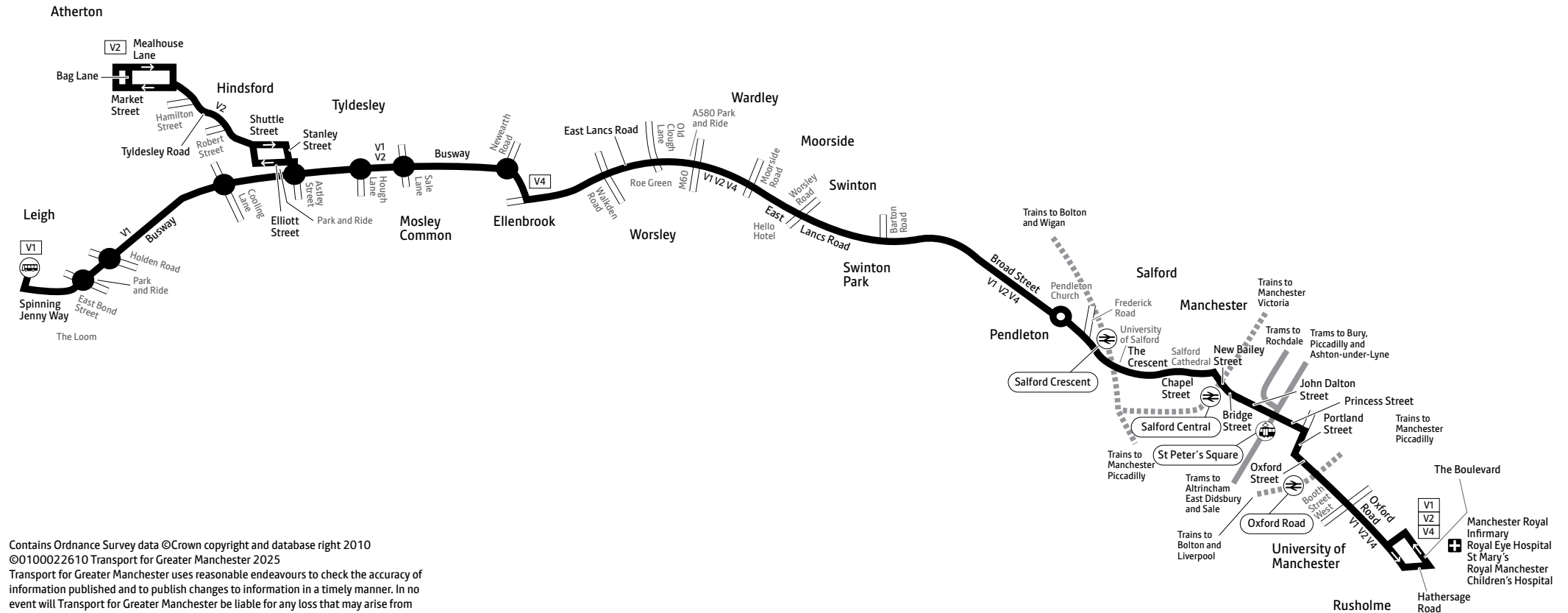
Atherton, Bag Lane  
 Mealhouse Lane (to Manchester)  
 Market Street (from Manchester)  
 Atherton Arms (to Manchester)  
 Hamilton Street (from Manchester)  
 Atherton and Hindsford Botanical Gardens  
 Robert Street  
 Tyldesley, Stanley Street/Square  
 Astley Street  
 then all stops on the busway to  
 Newearth Road  
 then at  
 Newearth Road/East Lancs Road  
 then as bus V1

### V4

Newearth Road/East Lancs Road  
 then as bus V1

## Key

-  Bus route
-  Train line
-  Tram line
-  Direction of travel
-  Bus station/connection point
-  Train station
-  Metrolink stop
-  Hospital
-  Terminus
-  Busway stops



Contains Ordnance Survey data ©Crown copyright and database right 2010  
 ©0100022610 Transport for Greater Manchester 2025  
 Transport for Greater Manchester uses reasonable endeavours to check the accuracy of information published and to publish changes to information in a timely manner. In no event will Transport for Greater Manchester be liable for any loss that may arise from this information being inaccurate.

Manchester Royal Infirmary — Manchester — Tyldesley — Leigh  
 Manchester Royal Infirmary — Manchester — Tyldesley — Atherton  
 Manchester Royal Infirmary — Manchester — Ellenbrook

Limited Stop V1  
 Limited Stop V2  
 Limited Stop V4

**Mondays to Fridays (continued)**

	V1	V2	V1	V2	V1	V2	V1	V2	V1	V2	V1	V2	V1	V2	V1	V2	V1	V2	V1
Manchester Royal Infirmary	1235	1243	1250	1258	1305	1313	1320	1328	1335	1343	1350	1358	1405	1413	1420	1428	1435	1443	1450
Manchester, St Peter's Square	1250	1258	1305	1313	1320	1328	1335	1343	1350	1358	1406	1414	1421	1429	1436	1444	1451	1459	1507
Pendleton, Church	1303	1311	1318	1326	1333	1341	1348	1356	1403	1411	1420	1428	1435	1443	1450	1458	1505	1513	1523
Wardley, A580 Park and Ride	1313	1321	1328	1336	1343	1351	1358	1406	1413	1421	1431	1439	1446	1454	1501	1509	1516	1524	1535
Newearth Road/Busway	1320	1328	1335	1343	1350	1358	1405	1413	1420	1428	1439	1447	1454	1502	1509	1517	1524	1532	1544
Tyldesley, Astley Street	1326	1334	1341	1349	1356	1404	1411	1419	1426	1434	1446	1454	1501	1509	1516	1524	1531	1539	1551
Atherton, Bag Lane		1344		1359		1414		1429		1444		1504		1519		1534		1549	
Leigh, Bus Station	1336		1351		1406		1421		1436		1456		1511		1526		1541		1600

	V2	V1	V1	V2	V1	V2	V4	V1	V2	V1	V4	V2	V4	V1	V1	V1	V2	V1	V1
Manchester Royal Infirmary	1458	1505		1513	1520	1528		1535	1543	1550	1553	1558		1605	1610	1615	1620	1625	1635
Manchester, St Peter's Square	1515	1522	1525	1530	1537	1545	1547	1555	1603	1610	1613	1618	1620	1625	1630	1635	1640	1645	1655
Pendleton, Church	1531	1538	1541	1546	1553	1601	1603	1612	1620	1627	1630	1635	1637	1642	1647	1652	1657	1702	1712
Wardley, A580 Park and Ride	1543	1550	1553	1558	1605	1613	1615	1626	1634	1641	1644	1649	1651	1656	1701	1706	1711	1716	1726
Newearth Road/Busway	1552	1559	1602	1607	1614	1622		1635	1643	1650	1653	1658	1700	1705	1710	1715	1720	1725	1735
Tyldesley, Astley Street	1559	1606	1609	1614	1621	1629		1642	1650	1657		1705		1712	1717	1722	1727	1732	1742
Atherton, Bag Lane	1609			1624		1639			1659			1715					1737		
Leigh, Bus Station		1615	1618		1630			1651		1706				1721	1726	1731			1741

	V1	V4	V2	V1	V1	V1	V1	V4	V2	V1	V1	V1	V1	V2	V1	V1	V2		
Manchester Royal Infirmary	1645		1650	1655	1700	1705	1715		1720	1725		1735	1745	1750	1755	1805	1815		
Manchester, St Peter's Square	1705	1707	1710	1715	1720	1725	1734	1737	1739	1744	1749	1754	1804	1809	1812	1822	1832		
Pendleton, Church	1722	1724	1727	1732	1737	1742	1750	1753	1755	1800	1805	1810	1820	1825	1827	1837	1847		
Wardley, A580 Park and Ride	1735	1737	1740	1745	1750	1755	1801	1804	1806	1811	1816	1821	1831	1836	1837	1847	1857		then
Newearth Road/Busway	1743	1745	1748	1753	1758	1803	1809	1812	1814	1819	1824	1829	1839	1844	1844	1854	1904		shown
Tyldesley, Astley Street	1750		1755	1800	1805	1810	1816		1821	1826	1831	1836	1846	1851	1850	1900	1910		below
Atherton, Bag Lane			1805						1831					1901		1920			
Leigh, Bus Station	1759			1809	1814	1819	1825			1835	1840	1845	1855		1859	1909			

## Mondays to Thursdays

	V4	V1	V4	V1	V2	V4	V1	V1	V2	V1	V2	V1	V2	V1	V2	V1	V2	V1	V2
Manchester Royal Infirmary		1825	1830	1835	1845		1855	1905	1915	1930	1945	2000	2015	2030	2045	2100	2115	2130	2145
Manchester, St Peter's Square	1835	1841	1847	1851	1900	1900	1910	1920	1930	1945	2000	2015	2030	2045	2100	2115	2130	2145	2200
Pendleton, Church	1850	1854	1901	1904	1912	1914	1922	1932	1942	1957	2012	2027	2042	2057	2112	2127	2142	2157	2212
Wardley, A580 Park and Ride	1900	1903	1910	1913	1921	1923	1931	1941	1950	2005	2020	2035	2050	2105	2120	2135	2150	2205	2220
Newearth Road/Busway	1907	1910	1917	1920	1928	1930	1938	1948	1957	2012	2027	2042	2057	2112	2127	2142	2157	2212	2227
Tyldesley, Astley Street		1916		1926	1934		1944	1954	2003	2018	2033	2048	2103	2118	2133	2148	2203	2218	2233
Atherton, Bag Lane					1943				2010		2040		2110		2140		2210		2240
Leigh, Bus Station		1924		1934			1952	2002		2025		2055		2125		2155		2225	

	V1	V2	V1	V2	V1	V1
Manchester Royal Infirmary	2200	2215	2230	2245	2300	2330
Manchester, St Peter's Square	2215	2230	2245	2300	2315	2345
Pendleton, Church	2227	2242	2257	2311	2326	2356
Wardley, A580 Park and Ride	2235	2250	2305	2319	2334	0004
Newearth Road/Busway	2242	2257	2312	2325	2340	0010
Tyldesley, Astley Street	2248	2303	2318	2331	2346	0016
Atherton, Bag Lane		2310		2338		
Leigh, Bus Station	2255		2325		2353	0023

## Fridays

	V4	V1	V4	V1	V4	V2	V1	V1	V2	V1	V2	V1	V2	V1	V2	V1	V2	V1	V2
Manchester Royal Infirmary		1825	1830	1835		1845	1855	1905	1915	1930	1945	2000	2015	2030	2045	2100	2115	2130	2145
Manchester, St Peter's Square	1835	1842	1847	1852	1900	1902	1912	1922	1932	1946	2001	2016	2031	2046	2101	2116	2131	2146	2201
Pendleton, Church	1850	1856	1901	1906	1914	1916	1926	1936	1946	2000	2015	2030	2045	2100	2115	2130	2145	2200	2215
Wardley, A580 Park and Ride	1900	1905	1910	1915	1923	1925	1935	1945	1955	2009	2024	2039	2054	2109	2124	2139	2154	2209	2224
Newearth Road/Busway	1907	1912	1917	1922	1930	1932	1942	1952	2002	2016	2031	2046	2101	2116	2131	2146	2201	2216	2231
Tyldesley, Astley Street		1919		1929		1939	1949	1959	2009	2022	2037	2052	2107	2122	2137	2152	2207	2222	2237
Atherton, Bag Lane						1948			2016		2044		2114		2144		2214		2244
Leigh, Bus Station		1928		1938			1958	2008		2030		2100		2130		2200		2230	

Buses V1, V2 and V4 do not use every stop along the route. Please see the list of stopping places on the route plan for details

Bus V4 may be run using standard buses not busway buses

♿ – All bus V1, V2 and V4 journeys are run using easy access buses. See inside front cover of this leaflet for details

**Manchester Royal Infirmary — Manchester — Tyldesley — Leigh**  
**Manchester Royal Infirmary — Manchester — Tyldesley — Atherton**

**Limited Stop V1**  
**Limited Stop V2**

**Fridays (continued)**

	<b>V1</b>	<b>V2</b>	<b>V1</b>	<b>V2</b>	<b>V1</b>	<b>V1</b>
Manchester Royal Infirmary	2200	2215	2230	2245	2300	2330
Manchester, St Peter's Square	2216	2231	2246	2301	2316	2346
Pendleton, Church	2230	2245	2300	2315	2330	0000
Wardley, A580 Park and Ride	2239	2254	2309	2324	2339	0009
Newearth Road/Busway	2246	2301	2315	2330	2345	0015
Tyldesley, Astley Street	2252	2307	2321	2336	2351	0021
Atherton, Bag Lane		2314		2343		
Leigh, Bus Station	2300		2329		2359	0029

**Saturdays**

	<b>V1</b>	<b>V1</b>	<b>V1</b>	<b>V1</b>	<b>V1</b>	<b>V1</b>	<b>V1</b>	<b>V1</b>	<b>V1</b>	<b>V1</b>	<b>V1</b>	<b>V2</b>	<b>V1</b>	<b>V2</b>	<b>V1</b>	<b>V2</b>	<b>V1</b>	<b>V2</b>	<b>V1</b>
Manchester Royal Infirmary	0000	0030	0130	0230	0330	0430	0530	0630	0705	0735	0755	0810	0825	0840	0855	0910	0925	0940	0950
Manchester, St Peter's Square	0016	0043	0143	0243	0343	0443	0543	0643	0720	0750	0810	0825	0840	0855	0910	0925	0940	0956	1006
Pendleton, Church	0030	0054	0154	0254	0354	0454	0554	0654	0730	0800	0820	0835	0850	0905	0920	0935	0950	1007	1017
Wardley, A580 Park and Ride	0039	0101	0201	0301	0401	0501	0601	0701	0738	0808	0828	0843	0858	0913	0928	0944	0959	1017	1027
Newearth Road/Busway	0045	0107	0207	0307	0407	0507	0607	0707	0744	0814	0834	0849	0904	0919	0934	0951	1006	1025	1035
Tyldesley, Astley Street	0051	0113	0213	0313	0413	0513	0613	0713	0750	0820	0840	0855	0910	0925	0940	0958	1013	1032	1042
Atherton, Bag Lane												0905		0935		1008		1042	
Leigh, Bus Station	0059	0120	0220	0320	0420	0520	0620	0720	0758	0828	0848		0918		0948		1022		1051
	<b>V1</b>	<b>V2</b>	<b>V1</b>	<b>V2</b>	<b>V1</b>	<b>V2</b>	<b>V1</b>	<b>V2</b>	<b>V1</b>	<b>V2</b>	<b>V1</b>	<b>V2</b>	<b>V1</b>	<b>V2</b>	<b>V1</b>	<b>V2</b>	<b>V1</b>	<b>V2</b>	<b>V1</b>
Manchester Royal Infirmary	1005	1013	1020	1028	1035	1043	1050	1058	1105	1113	1120	1128	1135	1143	1150	1158	1205	1213	1220
Manchester, St Peter's Square	1021	1029	1036	1044	1051	1059	1106	1114	1121	1129	1136	1144	1151	1159	1206	1214	1221	1229	1236
Pendleton, Church	1032	1040	1047	1055	1102	1110	1117	1125	1132	1140	1147	1155	1202	1210	1217	1225	1232	1240	1247
Wardley, A580 Park and Ride	1042	1050	1057	1105	1112	1120	1127	1135	1142	1150	1157	1205	1212	1220	1227	1235	1242	1250	1257
Newearth Road/Busway	1050	1058	1105	1113	1120	1128	1135	1143	1150	1158	1205	1213	1220	1228	1235	1243	1250	1258	1305
Tyldesley, Astley Street	1057	1105	1112	1120	1127	1135	1142	1150	1157	1205	1212	1220	1227	1235	1242	1250	1257	1305	1312
Atherton, Bag Lane		1115		1130		1145		1200		1215		1230		1245		1300		1315	
Leigh, Bus Station	1106		1121		1136		1151		1206		1221		1236		1251		1306		1321

## Saturdays (continued)

	V2	V1	V2	V1	V2	V1	V2	V1	V2	V1	V2	V1	V2	V1	V2	V1	V2	V1	V2
Manchester Royal Infirmary	1228	1235	1243	1250	1258	1305	1313	1320	1328	1335	1343	1350	1358	1405	1413	1420	1428	1435	1443
Manchester, St Peter's Square	1244	1251	1259	1306	1314	1321	1329	1336	1344	1351	1359	1406	1414	1421	1429	1436	1444	1451	1459
Pendleton, Church	1255	1302	1310	1317	1327	1334	1342	1349	1357	1404	1412	1419	1427	1434	1442	1449	1457	1504	1512
Wardley, A580 Park and Ride	1305	1312	1320	1327	1337	1344	1352	1359	1407	1414	1422	1429	1437	1444	1452	1459	1507	1514	1522
Newearth Road/Busway	1313	1320	1328	1335	1344	1351	1359	1406	1414	1421	1429	1436	1444	1451	1459	1506	1514	1521	1529
Tyldesley, Astley Street	1320	1327	1335	1342	1351	1358	1406	1413	1421	1428	1436	1443	1451	1458	1506	1513	1521	1528	1536
Atherton, Bag Lane	1330		1345		1401		1416		1431		1446		1501		1516		1531		1546
Leigh, Bus Station		1336		1351		1407		1422		1437		1452		1507		1522		1537	

	V1	V2	V1	V2	V1	V2	V1	V2	V1	V2	V1	V2	V1	V2	V1	V2	V1	V2	V1
Manchester Royal Infirmary	1450	1458	1505	1513	1520	1528	1535	1543	1550	1558	1605	1613	1620	1628	1635	1643	1650	1658	1705
Manchester, St Peter's Square	1506	1514	1521	1529	1536	1544	1551	1600	1607	1615	1622	1630	1637	1645	1652	1700	1707	1715	1722
Pendleton, Church	1519	1527	1534	1542	1549	1557	1604	1614	1621	1629	1636	1644	1651	1659	1706	1714	1721	1729	1736
Wardley, A580 Park and Ride	1529	1537	1544	1552	1559	1607	1614	1624	1631	1639	1646	1654	1701	1709	1716	1724	1731	1739	1746
Newearth Road/Busway	1536	1544	1551	1559	1606	1614	1621	1631	1638	1646	1653	1701	1708	1716	1723	1731	1738	1746	1753
Tyldesley, Astley Street	1543	1551	1558	1606	1613	1621	1628	1638	1645	1653	1700	1708	1715	1723	1730	1738	1745	1753	1800
Atherton, Bag Lane		1601		1616		1631		1648		1703		1718		1733		1748		1803	
Leigh, Bus Station	1552		1607		1622		1637		1654		1709		1724		1739		1754		1809

	V2	V1	V2	V1	V2	V1	V2	V1	V2	V1	V2	V1	V2	V1	V2	V1	V2	V1	V2
Manchester Royal Infirmary	1713	1720	1728	1735	1743	1755	1810	1825	1840	1855	1910	1920	1930	1945	2000	2015	2030	2045	2100
Manchester, St Peter's Square	1730	1737	1745	1752	1800	1812	1827	1842	1857	1912	1927	1937	1946	2001	2016	2031	2046	2101	2116
Pendleton, Church	1744	1751	1759	1806	1814	1826	1841	1856	1911	1926	1941	1951	2000	2015	2030	2045	2100	2115	2130
Wardley, A580 Park and Ride	1754	1801	1808	1815	1823	1835	1850	1905	1920	1935	1950	2000	2009	2024	2039	2054	2109	2124	2139
Newearth Road/Busway	1801	1808	1815	1822	1830	1842	1857	1912	1927	1942	1957	2007	2015	2030	2045	2100	2115	2130	2145
Tyldesley, Astley Street	1808	1815	1822	1829	1837	1849	1904	1919	1934	1949	2004	2014	2021	2036	2051	2106	2121	2136	2151
Atherton, Bag Lane	1818		1832		1847		1914		1944		2014		2045		2115		2145		
Leigh, Bus Station		1824		1838		1858		1928		1958		2023	2029		2059		2129		2159

Bus V4 does not run on Saturdays

Buses V1 and V2 do not use every stop along the route. Please see the list of stopping places on the route plan for details

♿ – All bus V1 and V2 journeys are run using easy access buses. See inside front cover of this leaflet for details

**Manchester Royal Infirmary — Manchester — Tyldesley — Leigh**  
**Manchester Royal Infirmary — Manchester — Tyldesley — Atherton**

**Limited Stop V1**  
**Limited Stop V2**

**Saturdays (continued)**

	<b>V2</b>	<b>V1</b>	<b>V2</b>	<b>V1</b>	<b>V2</b>	<b>V1</b>	<b>V2</b>	<b>V1</b>	<b>V1</b>
Manchester Royal Infirmary	2115	2130	2145	2200	2215	2230	2245	2300	2330
Manchester, St Peter's Square	2131	2146	2201	2216	2231	2246	2301	2316	2346
Pendleton, Church	2145	2200	2215	2230	2245	2300	2315	2330	0000
Wardley, A580 Park and Ride	2154	2209	2224	2239	2254	2309	2324	2339	0009
Newearth Road/Busway	2200	2215	2230	2245	2300	2315	2330	2345	0015
Tyldesley, Astley Street	2206	2221	2236	2251	2306	2321	2336	2351	0021
Atherton, Bag Lane	2215		2245		2315		2345		
Leigh, Bus Station		2229		2259		2329		2359	0029

**Sundays and public holidays (except Christmas and New Year period)**

	<b>V1</b>	<b>V1</b>	<b>V1</b>	<b>V1</b>	<b>V1</b>	<b>V1</b>	<b>V1</b>	<b>V1</b>	<b>V1</b>	<b>V1</b>	<b>V1</b>	<b>V2</b>	<b>V1</b>	<b>V2</b>	<b>V1</b>	<b>V2</b>	<b>V1</b>	<b>V2</b>	<b>V1</b>
Manchester Royal Infirmary	0000	0030	0130	0230	0330	0430	0530	0630	0730	0800	0825	0855	0925	0940	0955	1010	1025	1040	1055
Manchester, St Peter's Square	0016	0043	0143	0243	0343	0443	0543	0643	0742	0812	0837	0908	0938	0955	1010	1025	1040	1055	1110
Pendleton, Church	0030	0054	0154	0254	0354	0454	0554	0654	0752	0822	0847	0919	0949	1007	1022	1037	1052	1107	1122
Wardley, A580 Park and Ride	0039	0101	0201	0301	0401	0501	0601	0701	0801	0831	0856	0928	0958	1016	1031	1046	1101	1116	1131
Newearth Road/Busway	0045	0107	0207	0307	0407	0507	0607	0707	0807	0837	0902	0935	1005	1023	1038	1053	1108	1123	1138
Tyldesley, Astley Street	0051	0113	0213	0313	0413	0513	0613	0713	0813	0843	0908	0941	1011	1029	1044	1059	1114	1129	1144
Atherton, Bag Lane												0951		1039		1109			1139
Leigh, Bus Station	0059	0120	0220	0320	0420	0520	0620	0720	0821	0851	0916		1020		1053		1123		1153

	<b>V2</b>	<b>V1</b>	<b>V2</b>	<b>V1</b>	<b>V2</b>	<b>V1</b>	<b>V2</b>	<b>V1</b>	<b>V2</b>	<b>V1</b>	<b>V2</b>	<b>V1</b>	<b>V2</b>	<b>V1</b>	<b>V2</b>	<b>V1</b>	<b>V2</b>	<b>V1</b>	<b>V2</b>
Manchester Royal Infirmary	1110	1125	1140	1155	1210	1225	1240	1255	1310	1325	1340	1355	1410	1425	1440	1455	1510	1525	1540
Manchester, St Peter's Square	1125	1140	1155	1210	1225	1240	1255	1310	1325	1340	1355	1410	1425	1440	1455	1510	1525	1540	1557
Pendleton, Church	1137	1152	1207	1222	1237	1252	1307	1322	1338	1353	1408	1423	1438	1453	1508	1523	1538	1553	1611
Wardley, A580 Park and Ride	1146	1201	1216	1231	1246	1301	1316	1331	1348	1403	1418	1433	1448	1503	1518	1533	1548	1603	1621
Newearth Road/Busway	1153	1208	1223	1238	1253	1308	1323	1338	1355	1410	1425	1440	1455	1510	1525	1540	1555	1610	1628
Tyldesley, Astley Street	1159	1214	1229	1244	1259	1314	1329	1344	1401	1416	1431	1446	1501	1516	1531	1546	1601	1616	1634
Atherton, Bag Lane	1209		1239		1309		1339		1411		1441		1511		1541		1611		1644
Leigh, Bus Station		1223		1253		1323		1353		1425		1455		1525		1555		1625	

## Sundays and public holidays (except Christmas and New Year period) (continued)

	V1	V2	V1	V2	V1	V2	V1	V2	V1	V2	V1	V2	V1	V2	V1	V2	V1		
Manchester Royal Infirmary	1555	1610	1625	1640	1655	1710	1725	1740	1755	1810	1825	1840	1855	1910	1930	1945	2000	2030	
Manchester, St Peter's Square	1612	1627	1642	1657	1711	1725	1740	1755	1810	1825	1840	1853	1908	1923	1943	1958	2013	2043	
Pendleton, Church	1626	1641	1656	1711	1724	1738	1753	1808	1823	1838	1853	1905	1920	1935	1955	2010	2025	2055	
Wardley, A580 Park and Ride	1636	1651	1706	1721	1733	1747	1802	1817	1832	1847	1902	1914	1929	1944	2004	2019	2034	2104	
Newearth Road/Busway	1643	1658	1713	1728	1740	1754	1809	1824	1839	1854	1909	1921	1936	1951	2011	2026	2041	2111	
Tyldesley, Astley Street	1649	1704	1719	1734	1746	1800	1815	1830	1845	1900	1915	1927	1942	1957	2017	2032	2047	2047	2117
Atherton, Bag Lane		1714		1744		1809		1839		1909		1936		2006		2041		2056	
Leigh, Bus Station	1658		1728		1755		1823		1853		1923		1950		2025		2055		2125

	V2	V1	V2	V1	V2	V1	V2	V1	V2	V1	V1
Manchester Royal Infirmary		2100		2130		2200		2230		2300	2330
Manchester, St Peter's Square		2113		2143		2213		2243		2313	2343
Pendleton, Church		2125		2155		2225		2255		2325	2355
Wardley, A580 Park and Ride		2134		2204		2234		2304		2334	0004
Newearth Road/Busway		2141		2211		2241		2311		2341	0011
Tyldesley, Astley Street	2117	2147	2147	2217	2217	2247	2247	2317	2317	2347	0017
Atherton, Bag Lane	2126		2156		2226		2256		2326		
Leigh, Bus Station		2155		2225		2255		2325		2355	0025

Bus V4 does not run on Saturdays, Sundays or public holidays

For details of buses during the Christmas and New Year period, please phone 0161 244 1000

Buses V1 and V2 do not use every stop along the route. Please see the list of stopping places on the route plan for details

♿ – All bus V1 and V2 journeys are run using easy access buses. See inside front cover of this leaflet for details