



From 31 July

450 and 451

Due to roadworks in Milnrow, buses 450 and 451 will be split to run in two sections for 5 weeks.

Bus **450** Monday to Saturday daytime journeys will run between Rochdale, Kingsway Business Park, Ladyhouse, Bentgate and Newhey to Peppermint Bridge.

Early morning, evening, Sunday and public holiday journeys will not serve Ladyhouse, Bentgate, Newhey and Peppermint Bridge, running instead along Newhey Road to serve Cornfield Street, Pennine Drive and Kiln Lane in Milnrow.

Bus **451** Monday to Saturday daytime journeys will run between Rochdale, Newbold, Firgrove and Milnrow running along Elizabethan Way, Newhey Road, Kiln Lane, Pennine Drive and Cornfield Street in Milnrow.

Most early morning, evening, Sunday and public holiday journeys will only run between Rochdale, Newbold and Firgrove. Some early morning/early evening journeys will run via the normal route. **Please see separate leaflet for details of 451.**

For public transport information visit **beenetwork.com**

or phone **0161 244 1000**


7am – 8pm Mon to Fri

8am – 8pm Sat, Sun & public holidays

Bus

Temporary

450

 Easy access on all buses

Peppermint Bridge

Newhey

Bentgate

Milnrow

Ladyhouse

Kingsway Business Park

Lower Place

Deeplish

Rochdale

From 31 July 2025



This timetable is also available at **beenetwork.com**

For information about using public transport phone our friendly team on **0161 244 1000** 7am – 8pm Mon to Fri 8am – 8pm Sat, Sun and public holidays or download the Bee Network app

Other formats

To ask for leaflets to be sent to you, or to request large print, Braille or recorded information phone **0161 244 1000** or visit **beenetwork.com**

Easy access on buses



All buses have no steps at the entrance, making getting on and off easier. Low floor buses have a ramp for access and a dedicated space for wheelchairs and pushchairs inside the bus. Ask the driver for any assistance you require.

Using this timetable

Timetables show the direction of travel, bus numbers and the days of the week. Main stops on the route are listed on the left. Where no time is shown against a particular stop, it means the bus does not stop there on that journey.

Check any letters which are shown in the timetable against the key at the bottom of the page.

Where to find information about service changes

Visit **beenetwork.com** or download the Bee Network app.

Check the service change posters displayed in the bus station or pick up a service change leaflet from your local library, town hall, shops, post office, community centre and lots of other places.

Lost property


For lost property information visit **beenetwork.com/lost-property**

Using the 24 hour clock

Times are shown in four figures. The first two are the hour and the last two are the minutes.

0753 is 53 minutes past 7am morning.

1953 is 53 minutes past 7pm evening.



Information and tickets

There's a range of tickets to use on buses and multi-modal tickets for buses, trams and trains. For more information on which is the best ticket for you, visit **beenetwork.com**, download the Bee Network app or call into one of our information and ticket offices in bus stations where the team will provide you with journey planning advice on buses, trams and trains.

Information and tickets office

Rochdale Interchange

Monday to Friday: 7am – 5.30pm

Saturday 8.30am – 1.15pm and 2pm – 4pm

Sunday and public holidays: Closed

Printed on paper made from 100% post-consumer waste, using sustainable inks or toners.

Rochdale — Kingsway Business Park — Ladyhouse — Newhey — Peppermint Bridge

Including some journeys running direct between Rochdale, Kingsway Business Park and Milnrow

450

Mondays to Fridays

	a	b	a	c						a	b	a	a	a
Rochdale Interchange	0537		0629		0727	0829	0930		1430	1530	1630	1736	1840	
Rochdale, Train Station	0542		0634		0732	0835	0935		1435	1535	1635	1741	1844	
Deeplish, Horse and Jockey	0544		0636		0734	0838	0938		1438	1538	1638	1744	1846	
Kingsway Hotel	0546		0639		0736	0842	0941		1441	1542	1642	1748	1848	
Kingsway Business Park, Asda	0548		0642		0738	0845	0944		1444	1546	1646	1752	1852	
Milnrow, Shopping Precinct	0555	0603d	0649	0746d									1857	1905d
Milnrow, Kiln Lane	0557	0606	0651	0749									1900	1908
Milnrow, Tim Bobbin	0559		0653					and					1902	
Milnrow, Shopping Precinct		0609	0655	0752				every						1911
Ladyhouse, Egremont Road						0852	0951	hour	1451	1554	1654	1800		
Newhey, Gordon Street				0757		0859	0957	until	1457	1600	1700	1806		
Peppermint Bridge				0800		0903	1001		1501	1604	1704	1810		
Ladyhouse, Egremont Road				0808		0909	1007		1507	1610	1710	1816		
Kingsway Business Park, Asda		0616	0702	0815		0915	1013		1513	1616	1716	1822		1918
Kingsway Hotel		0618	0704	0818		0917	1015		1515	1618	1718	1824		1920
Deeplish, Horse and Jockey		0621	0707	0821		0920	1018		1518	1621	1721	1827		1923
Rochdale, Train Station		0623	0709	0825		0922	1020		1520	1623	1723	1829		1925
Rochdale Interchange		0628	0713	0830		0928	1026		1526	1629	1729	1834		1930
														2002
														2102
														2202
														2204
														2206
														2208
														2210

a – Runs via the early morning, evening, Sunday and public holiday route shown on the map pages

b – Bus 451. Runs the opposite way around the Pennine Drive/Kiln Lane loop to 450. Does not serve Bengate, Newhey, Peppermint Bridge and Ladyhouse

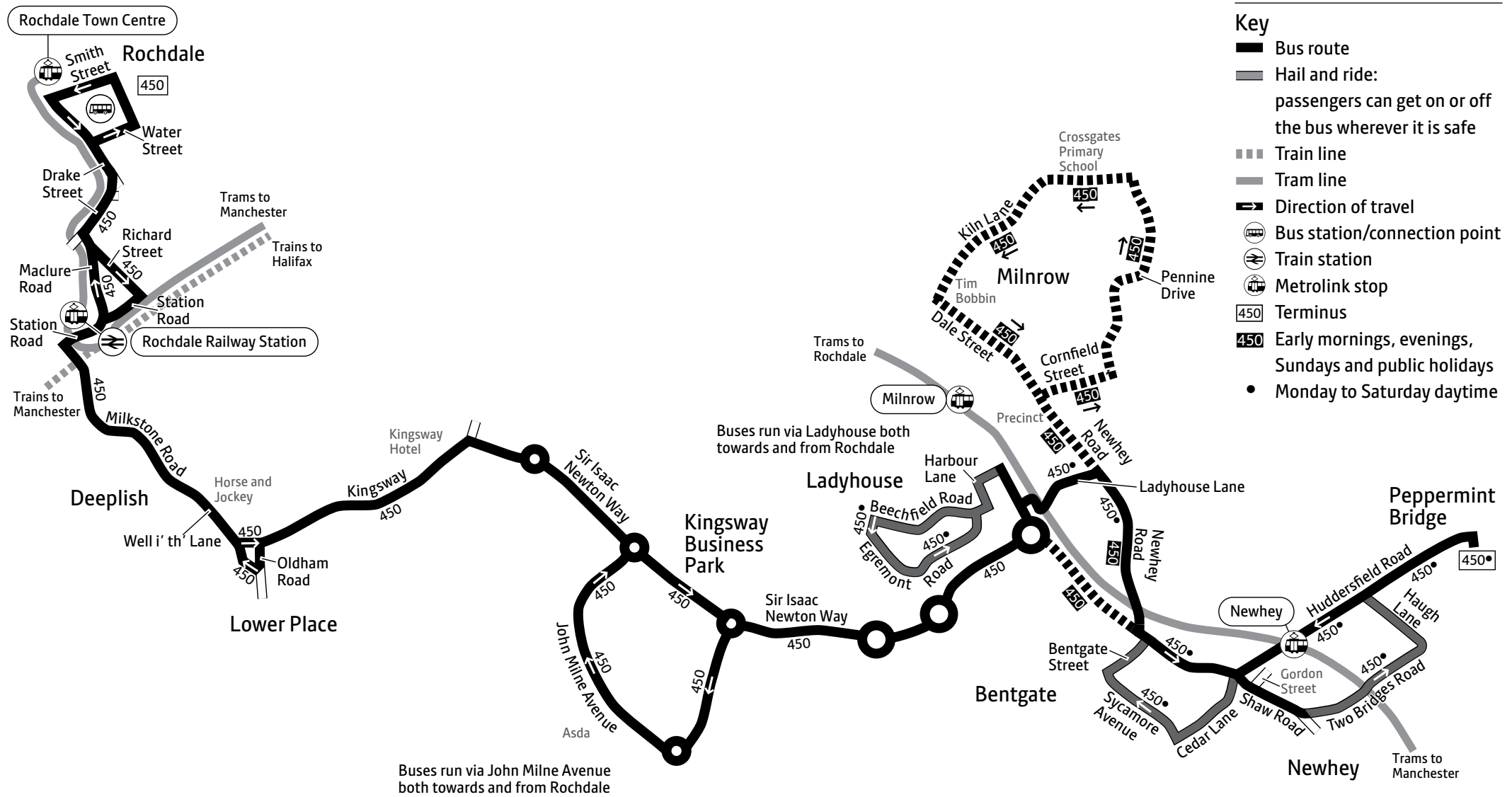
c – Bus 451. Runs the opposite way around the Pennine Drive/Kiln Lane loop to 450. Buses also run first via Bengate, then Newhey, Peppermint Bridge and Ladyhouse

d – Starts from Milnrow, Tim Bobbin

♿ – All bus 450 journeys are run using easy access buses. See inside front cover of this leaflet for details

Continues after route plan

450



Rochdale — Kingsway Business Park — Ladyhouse — Newhey — Peppermint Bridge

Including some journeys running direct between Rochdale, Kingsway Business Park and Milnrow

450

Saturdays

	a	b	a												a	a	a	a
Rochdale Interchange	0537		0634	0734	0830	0930	1030	1130	1230	1330	1430	1530	1630	1730	1834	1934	2037	2139
Rochdale, Train Station	0542		0639	0740	0836	0935	1035	1135	1235	1335	1435	1535	1635	1735	1839	1936	2039	2141
Deeplish, Horse and Jockey	0544		0641	0743	0839	0938	1038	1138	1238	1338	1438	1538	1638	1738	1841	1938	2041	2143
Kingsway Hotel	0546		0644	0747	0843	0941	1041	1141	1241	1341	1441	1542	1642	1742	1844	1940	2043	2145
Kingsway Business Park, Asda	0548		0647	0750	0846	0944	1044	1144	1244	1344	1444	1546	1646	1746	1847	1942	2045	2147
Milnrow, Shopping Precinct	0555	0603d	0654												1854	1949	2052	2154
Milnrow, Kiln Lane	0557	0606	0656												1856	1951	2054	2156
Milnrow, Tim Bobbin	0559		0658												1858	1953	2056	2158
Milnrow, Shopping Precinct		0609	0700												1900	1955	2058	2200
Ladyhouse, Egremont Road				0757	0853	0951	1051	1151	1251	1351	1451	1554	1654	1754				
Newhey, Gordon Street				0804	0900	0957	1057	1157	1257	1357	1457	1600	1700	1800				
Peppermint Bridge				0808	0904	1001	1101	1201	1301	1401	1501	1604	1704	1804				
Ladyhouse, Egremont Road				0814	0910	1007	1107	1207	1307	1407	1507	1610	1710	1810				
Kingsway Business Park, Asda		0616	0707	0820	0916	1013	1113	1213	1313	1413	1513	1616	1716	1816	1907	2002	2105	2207
Kingsway Hotel		0618	0709	0822	0918	1015	1115	1215	1315	1415	1515	1618	1718	1818	1909	2004	2107	2209
Deeplish, Horse and Jockey		0621	0712	0825	0921	1018	1118	1218	1318	1418	1518	1621	1721	1821	1912	2006	2109	2211
Rochdale, Train Station		0623	0714	0827	0923	1020	1120	1220	1320	1420	1520	1623	1723	1823	1914	2008	2111	2213
Rochdale Interchange		0628	0718	0833	0929	1026	1126	1226	1326	1426	1526	1629	1729	1828	1918	2010	2113	2215

Sundays and public holidays

	a	a	a	a	a	a	a	a	a	a	a	a	a	a
Rochdale Interchange	0534	0734	0934	1034	1134	1234	1334	1434	1534	1634	1734	1834	1934	2134
Rochdale, Train Station	0536	0736	0936	1036	1136	1236	1336	1436	1536	1636	1736	1836	1936	2136
Deeplish, Horse and Jockey	0538	0738	0938	1038	1138	1238	1338	1438	1538	1638	1738	1838	1938	2138
Kingsway Hotel	0540	0740	0940	1040	1140	1240	1340	1440	1540	1640	1740	1840	1940	2140
Kingsway Business Park, Asda	0542	0742	0942	1042	1142	1242	1342	1442	1542	1642	1742	1842	1942	2142
Milnrow, Shopping Precinct	0549	0749	0949	1049	1149	1249	1349	1449	1549	1649	1749	1849	1949	2149
Milnrow, Kiln Lane	0552	0752	0952	1052	1152	1252	1352	1452	1552	1652	1752	1852	1952	2152
Milnrow, Tim Bobbin	0555	0755	0955	1055	1155	1255	1355	1455	1555	1655	1755	1855	1955	2155
Milnrow, Shopping Precinct	0557	0757	0957	1057	1157	1257	1357	1457	1557	1657	1757	1857	1957	2157
Kingsway Business Park, Asda	0604	0804	1004	1104	1204	1304	1404	1504	1604	1704	1804	1904	2004	2204
Kingsway Hotel	0606	0806	1006	1106	1206	1306	1406	1506	1606	1706	1806	1906	2006	2206
Deeplish, Horse and Jockey	0608	0808	1008	1108	1208	1308	1408	1508	1608	1708	1808	1908	2008	2208
Rochdale, Train Station	0610	0810	1010	1110	1210	1310	1410	1510	1610	1710	1810	1910	2010	2210
Rochdale Interchange	0612	0812	1012	1112	1212	1312	1412	1512	1612	1712	1812	1912	2012	2212

a – Runs via the early morning, evening, Sunday and public holiday route shown on the map pages

b – Bus 451. Runs the opposite way around the Pennine Drive/Kiln Lane loop to 450. Does not serve Bengate, Newhey, Peppermint Bridge and Ladyhouse

d – Starts from Milnrow, Tim Bobbin

♿ – All bus 450 journeys are run using easy access buses. See inside front cover of this leaflet for details