



# BEE NETWORK

---

From 20 July

**90**

Due to problems with buses passing parked cars, we're making a change to the route with all journeys running direct via Moor Lane instead of Neville Road and Oaklands Road.

---

Bus



**90**



Easy access on all buses

---

Simister  
Polefield  
Heaton Park  
Prestwich  
Carr Clough  
Sedgley Park  
Kersal

---

**From 20 July 2025**

---

For public transport information  
visit **beenetwork.com**

or phone **0161 244 1000**

7am – 8pm Mon to Fri

8am – 8pm Sat, Sun & public holidays

PO Box 429, Manchester, M1 3BG  
©Transport for Greater Manchester 25-SC-0167-G90-2000-0525



Transport for  
Greater Manchester

This timetable is also available at **beenetwork.com**

For information about using public transport phone our friendly team on **0161 244 1000** 7am – 8pm Mon to Fri 8am – 8pm Sat, Sun and public holidays or download the Bee Network app

## Other formats

To ask for leaflets to be sent to you, or to request large print, Braille or recorded information phone **0161 244 1000** or visit **beenetwork.com**

## Easy access on buses



All buses have no steps at the entrance, making getting on and off easier. Low floor buses have a ramp for access and a dedicated space for wheelchairs and pushchairs inside the bus. Ask the driver for any assistance you require.

## Using this timetable

Timetables show the direction of travel, bus numbers and the days of the week. Main stops on the route are listed on the left. Where no time is shown against a particular stop, it means the bus does not stop there on that journey.

Check any letters which are shown in the timetable against the key at the bottom of the page.

## Where to find information about service changes

Visit **beenetwork.com** or download the Bee Network app.

Check the service change posters displayed in the bus station or pick up a service change leaflet from your local library, town hall, shops, post office, community centre and lots of other places.

## Lost property

For lost property information visit **beenetwork.com/lost-property**

## Using the 24 hour clock

Times are shown in four figures. The first two are the hour and the last two are the minutes.

0753 is 53 minutes past 7am morning.

1953 is 53 minutes past 7pm evening.



## Information and tickets

There's a range of tickets to use on buses and multi-modal tickets for buses, trams and trains. For more information on which is the best ticket for you, visit **beenetwork.com**, download the Bee Network app or call into one of our information and ticket offices in bus stations where the team will provide you with journey planning advice on buses, trams and trains.

## Information and tickets office

### Bury Interchange







Monday to Friday: 7am – 5.30pm

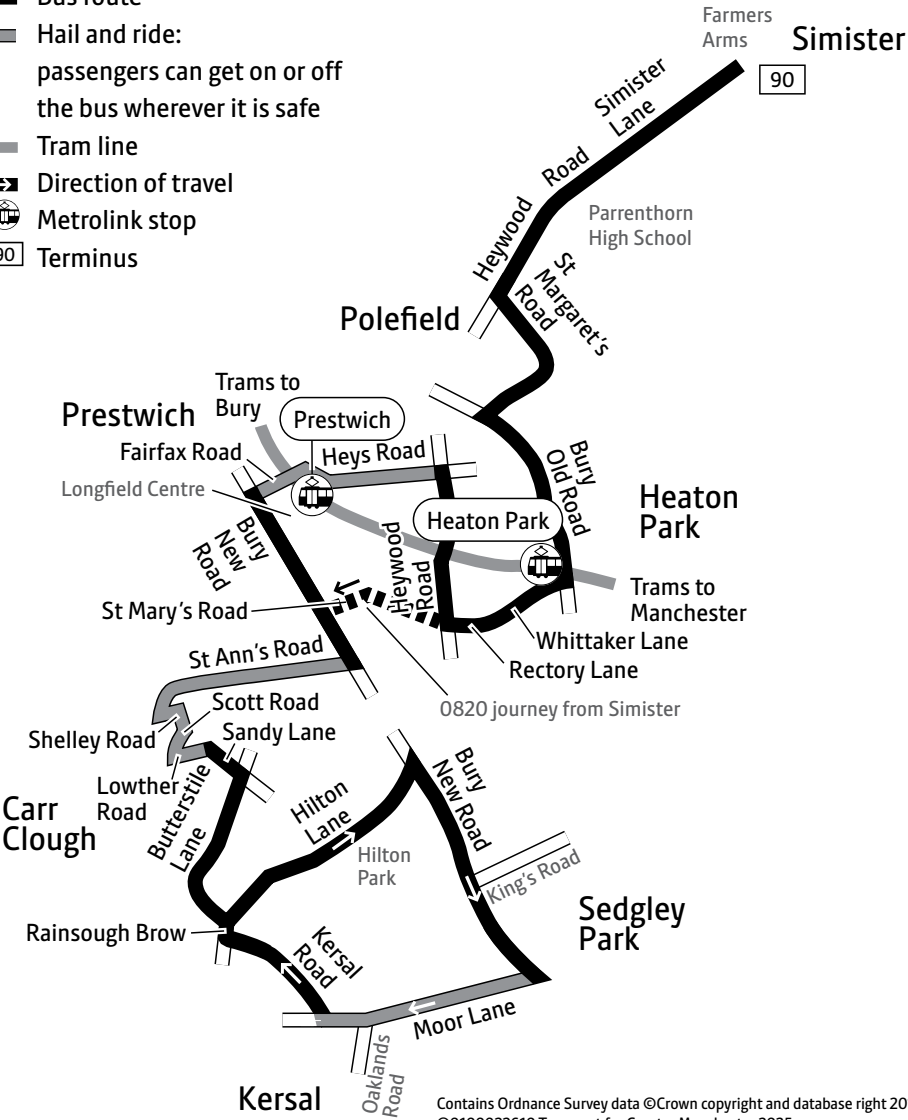
Saturday: 8am – 5.30pm

Sunday and public holidays: Closed

Printed on paper made from 100% post-consumer waste, using sustainable inks or toners.

Key

-  Bus route
-  Hail and ride:  
passengers can get on or off  
the bus wherever it is safe
-  Tram line
-  Direction of travel
-  Metrolink stop
-  Terminus



Contains Ordnance Survey data ©Crown copyright and database right 2010  
©0100022610 Transport for Greater Manchester 2025  
Transport for Greater Manchester uses reasonable endeavours to check the  
accuracy of information published and to publish changes to information in  
a timely manner. In no event will Transport for Greater Manchester be liable  
for any loss that may arise from this information being inaccurate.

## Mondays to Fridays

	SH	SD									SD	SH	SD			
Simister, Farmers Arms	0715	0715	0820	0905	1005	1105	1205	1305	1405		1505	1505	1605	1710	1812	
Parrenthorn High School												1510				
Heaton Park, Metrolink Stop	0721	0721	0828a	0911	1011	1111	1211	1311	1411		1511	1517	1611	1716	1818	
Prestwich, Longfield Centre	0727	0727	0840a	0917	1017	1117	1217	1317	1417		1517	1525	1618	1723	1824	
Butterstile Lane/Hilton Lane	0737	0737		0926	1026	1126	1236	1326	1426		1525	1534	1627	1732	1833	
Sedgley Park, King's Road	0741	0741		0930	1030	1130	1230	1330	1430		1530		1632	1737	1836	
Butterstile Lane/Hilton Lane	0749	0749		0937	1037	1137	1237	1336	1437		1537		1639	1744	1843	
Prestwich, Longfield Centre	0758	0758	0847	0946	1046	1146	1246	1345	1447	1547	1547		1650	1755	1853	
Heaton Park, Metrolink Stop	0804	0804	0852	0951	1051	1151	1251	1350	1452	1552	1552		1654	1759	1857	
Parrenthorn High School		0811														
Simister, Farmers Arms	0811	0814	0859	0958	1058	1158	1258	1357	1459	1559	1559		1701	1806	1904	

## Saturdays

Simister, Farmers Arms	0805	0905	1005	1105		1805
Heaton Park, Metrolink Stop	0811	0911	1011	1111		1811
Prestwich, Longfield Centre	0817	0917	1017	1117	and	1817
Butterstile Lane/Hilton Lane	0825	0925	1025	1126	every	1826
Sedgley Park, King's Road	0829	0929	1029	1130	hour	1830
Butterstile Lane/Hilton Lane	0836	0936	1036	1137	until	1837
Prestwich, Longfield Centre	0845	0945	1045	1146		1846
Heaton Park, Metrolink Stop	0850	0950	1050	1151		1851
Simister, Farmers Arms	0857	0957	1057	1158		1858

Bus 90 does not run on Sundays or public holidays

a – Runs via Rectory Lane, St Mary's Road and Bury New Road to the Longfield Centre not Heywood Road, Heyes Road and Fairfax Road

SD – Schooldays only

SH – School holidays only

♿ – All bus 90 journeys are run using easy access buses. See inside front cover of this leaflet for details