




From 19 July to 29 August
219

We're making minor changes to the times of Monday to Friday journeys during the quieter summer period.

Bus

Summer Times

219

 Easy access on all buses

Stalybridge
Ashton-under-Lyne
Guide Bridge
Audenshaw
Higher Openshaw
Openshaw
Beswick
Manchester

Includes late night journey to Glossop

From 19 July to 29 August 2026

For public transport information
visit **beenetwork.com**

or phone **0161 244 1000**

7am – 8pm Mon to Fri

8am – 8pm Sat, Sun & public holidays

This timetable is also available at beenetwork.com

For information about using public transport phone our friendly team on **0161 244 1000** 7am – 8pm Mon to Fri 8am – 8pm Sat, Sun and public holidays or download the Bee Network app

Other formats

To ask for leaflets to be sent to you, or to request large print, Braille or recorded information phone **0161 244 1000** or visit beenetwork.com

Easy access on buses

 All buses have no steps at the entrance, making getting on and off easier. Low floor buses have a ramp for access and a dedicated space for wheelchairs and pushchairs inside the bus. Ask the driver for any assistance you require.

Using this timetable

Timetables show the direction of travel, bus numbers and the days of the week. Main stops on the route are listed on the left. Where no time is shown against a particular stop, it means the bus does not stop there on that journey.

Check any letters which are shown in the timetable against the key at the bottom of the page.

Where to find information about service changes

Visit beenetwork.com or download the Bee Network app.

Check the service change posters displayed in the bus station or pick up a service change leaflet from your local library, town hall, shops, post office, community centre and lots of other places.

Lost property

For lost property information visit beenetwork.com/lost-property

Using the 24 hour clock

Times are shown in four figures. The first two are the hour and the last two are the minutes.

0753 is 53 minutes past 7am morning.

1953 is 53 minutes past 7pm evening.



Information and tickets

There's a range of tickets to use on buses and multi-modal tickets for buses, trams and trains. For more information on which is the best ticket for you, visit beenetwork.com, download the Bee Network app or call into one of our information and ticket offices in bus stations where the team will provide you with journey planning advice on buses, trams and trains.

Information and tickets office

Ashton-under-Lyne Interchange

Monday to Friday: 7am – 5.30pm

Saturday: 8.30am – 1.15pm and 2pm – 4pm

Sunday and public holidays: Closed

Manchester Shudehill Interchange

Monday to Saturday: 7am – 6pm

Sunday and public holidays: 8.30am – 4pm

Printed on paper made from 100% post-consumer waste, using sustainable inks or toners.

Mondays to Fridays

Stalybridge, Bus Station						0534			0559			0620					0659		
Ashton Interchange	0425	0455	0510	0525	0535	0543	0555	0603	0608	0618	0624	0630	0638	0644	0651	0701	0709	0719	0726
Audenshaw, Trough	0437	0507	0523	0538	0548	0556	0608	0617	0622	0632	0638	0644	0652	0658	0705	0715	0723	0733	0740
Higher Openshaw, Lidl	0442	0513	0529	0544	0554	0602	0614	0623	0628	0638	0644	0650	0658	0704	0711	0721	0729	0739	0746
Beswick, Pottery Lane	0450	0521	0537	0552	0602	0610	0622	0631	0636	0646	0652	0658	0706	0712	0719	0729	0737	0747	0754
Manchester, Piccadilly Gardens	0458	0529	0545	0600	0611	0619	0631	0640	0645	0655	0701	0707	0716	0722	0729	0739	0748	0758	0805

Stalybridge, Bus Station																				
Ashton Interchange	0733	0739	0747	and		1732	1743	and		1924	1944	2004	2024	2044	2104	2124	2144	2204	2224	
Audenshaw, Trough	0747	0753	0801	at least		1745	1756	at least		1936	1956	2015	2035	2055	2115	2135	2155	2215	2235	
Higher Openshaw, Lidl	0753	0759	0807	every		1751	1802	every		1942	2002	2021	2041	2101	2120	2140	2200	2220	2240	
Beswick, Pottery Lane	0801	0807	0815	10 mins		1759	1809	10 mins		1949	2009	2028	2048	2108	2127	2147	2207	2227	2247	
Manchester, Piccadilly Gardens	0812	0818	0826	until		1810	1820	until		1959	2018	2037	2057	2117	2136	2156	2215	2235	2255	

F

Stalybridge, Bus Station				0200
Ashton Interchange	2244	2304	2334	0208
Audenshaw, Trough	2255	2315	2345	0218
Higher Openshaw, Lidl	2300	2320	2350	0223
Beswick, Pottery Lane	2307	2327	2357	0229
Manchester, Piccadilly Gardens	2315	2335	0005	0237

Saturdays

Stalybridge, Bus Station						0540														
Ashton Interchange	0447	0507	0527	0548	0601	and	0716	0731	and	0831	0846	0857	0908	and	1028	1038	and	1718	1731	
Audenshaw, Trough	0457	0517	0537	0558	0611	every	0726	0743	every	0843	0858	0909	0920	every	1040	1050	every	1730	1743	
Higher Openshaw, Lidl	0502	0522	0542	0603	0616	15	0731	0749	15	0849	0904	0915	0926	10	1046	1056	10	1736	1749	
Beswick, Pottery Lane	0508	0528	0548	0609	0622	mins	0737	0755	mins	0855	0911	0922	0933	mins	1053	1103	mins	1743	1756	
Manchester, Piccadilly Gardens	0516	0536	0558	0619	0632	until	0747	0805	until	0905	0921	0932	0943	until	1103	1115	until	1755	1808	

F – Friday nights/Saturday mornings only

♿ – All bus 219 journeys are run using easy access buses. See inside front cover of this leaflet for details

Saturdays (continued)

Stalybridge, Bus Station																			0200	
Ashton Interchange	1745	1800	1815	1830	1845	1905	1924	and	2304	2334	0208									
Audenshaw, Trough	1757	1812	1827	1842	1857	1916	1935	every	2315	2345	0218									
Higher Openshaw, Lidl	1803	1818	1833	1848	1903	1921	1940	20	2320	2350	0223									
Beswick, Pottery Lane	1810	1825	1840	1855	1910	1928	1947	mins	2327	2357	0229									
Manchester, Piccadilly Gardens	1822	1837	1852	1907	1918	1936	1955	until	2335	0005	0237									

Sundays

Stalybridge, Bus Station	0531	0611	0641	0711															
Ashton Interchange	0540	0620	0650	0720	0750	0810	0830	0850	0905	and	1025	1035	and	1435	1445	and	1705	1716	1728
Audenshaw, Trough	0550	0630	0700	0730	0802	0822	0842	0902	0917	every	1037	1047	every	1447	1457	every	1717	1728	1740
Higher Openshaw, Lidl	0555	0635	0705	0736	0808	0828	0848	0908	0923	10	1043	1053	10	1453	1503	10	1723	1734	1746
Beswick, Pottery Lane	0602	0642	0712	0743	0815	0835	0855	0916	0931	mins	1051	1101	mins	1501	1509	mins	1729	1740	1752
Manchester, Piccadilly Gardens	0612	0652	0722	0753	0825	0845	0905	0926	0941	until	1101	1113	until	1513	1521	until	1741	1752	1804
Ashton Interchange	1743	1758	1813	1828	1843	1903	and	2303	2333										
Audenshaw, Trough	1755	1810	1825	1840	1853	1913	every	2313	2343										
Higher Openshaw, Lidl	1801	1816	1831	1846	1859	1918	20	2318	2348										
Beswick, Pottery Lane	1807	1822	1837	1852	1905	1924	mins	2324	2354										
Manchester, Piccadilly Gardens	1819	1834	1849	1904	1913	1932	until	2332	0002										

♿ – All bus 219 journeys are run using easy access buses. See inside front cover of this leaflet for details

Manchester — Openshaw — Ashton — Stalybridge

Including late night journey to Glossop

219

Mondays to Fridays

Manchester, Piccadilly Gardens	0500	0515	0530	0545	0600	0611	0623	0635	0647	0657	0705	0712	0720	0730	and	1644	1654	1702
Beswick, Alan Turing Way	0510	0525	0540	0555	0610	0621	0633	0645	0657	0707	0716	0723	0731	0742	at least	1657	1707	1715
Higher Openshaw, Morrisons	0515	0530	0545	0600	0615	0626	0638	0650	0702	0712	0721	0728	0737	0748	every	1704	1714	1722
Audenshaw, Trough	0520	0535	0550	0605	0620	0631	0643	0656	0708	0718	0727	0734	0743	0754	10 mins	1710	1720	1728
Ashton Interchange	0533	0548	0603	0618	0633	0644	0656	0709	0722	0732	0741	0748	0757	0808	until	1724	1734	1742
Stalybridge, Bus Station			0613		0643													1744

Manchester, Piccadilly Gardens	1710	1720	1730	1742	1754	1806	1818	1830	1842	1854	1906	1918	1930	1945	2001	2021	2041	2101	2121
Beswick, Alan Turing Way	1723	1733	1743	1755	1807	1819	1831	1843	1855	1907	1918	1930	1942	1957	2012	2032	2052	2112	2132
Higher Openshaw, Morrisons	1730	1740	1750	1802	1814	1826	1838	1850	1902	1913	1924	1936	1948	2003	2018	2038	2058	2118	2138
Audenshaw, Trough	1736	1746	1756	1808	1820	1832	1844	1856	1908	1919	1930	1942	1954	2009	2024	2044	2104	2123	2143
Ashton Interchange	1750	1800	1810	1822	1834	1846	1858	1910	1922	1933	1944	1956	2008	2022	2037	2057	2117	2136	2156
Stalybridge, Bus Station					1844							2006							

							F	F											
Manchester, Piccadilly Gardens	2141	2201	2221	2241	2301	2321	2351	0120	0242										
Beswick, Alan Turing Way	2152	2211	2231	2251	2311	2331	0001	0129	0251										
Higher Openshaw, Morrisons	2158	2216	2236	2256	2316	2336	0006	0134	0256										
Audenshaw, Trough	2203	2221	2241	2301	2321	2341	0011	0138	0300										
Ashton Interchange	2216	2234	2254	2314	2334	2354	0024	0149	0311										
Stalybridge, Bus Station							0034	0156	0318a										
Hollingworth, Gun Inn									0331										
Tintwistle, New Road									0335										
Hadfield, Train Station									0339										
Glossop, Town Centre									0346										









a – Time at Mottram Road/Acres Lane. This journey does not serve Stalybridge, Bus Station

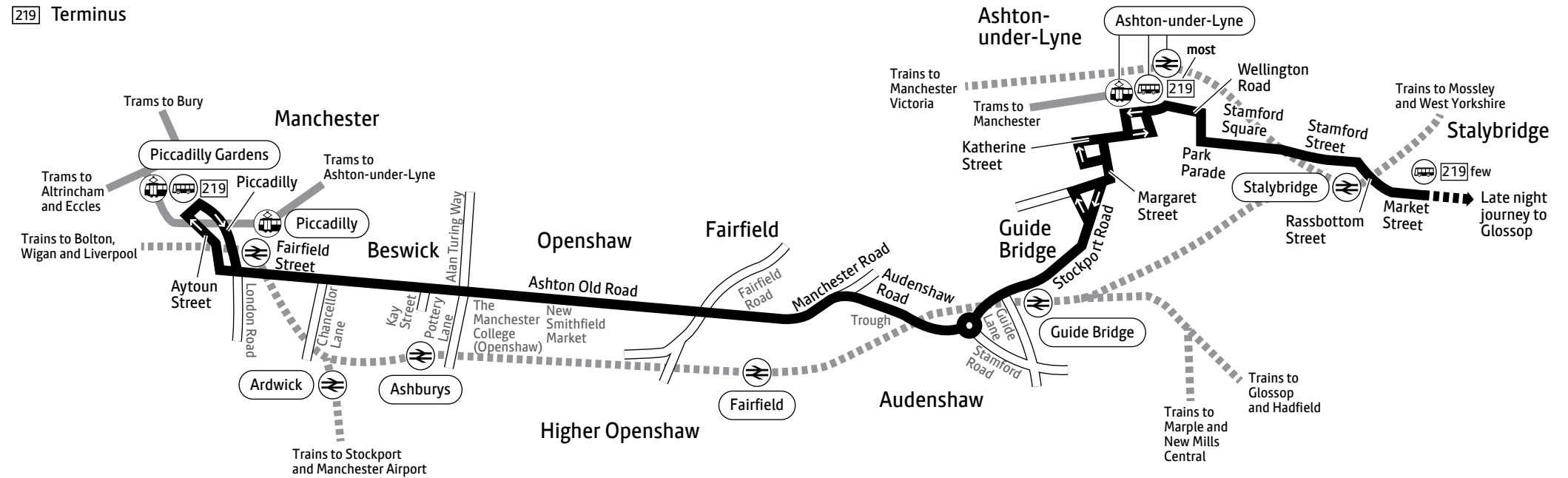
F – Friday nights/Saturday mornings only

♿ – All bus 219 journeys are run using easy access buses. See inside front cover of this leaflet for details

Continues after route plan

Key

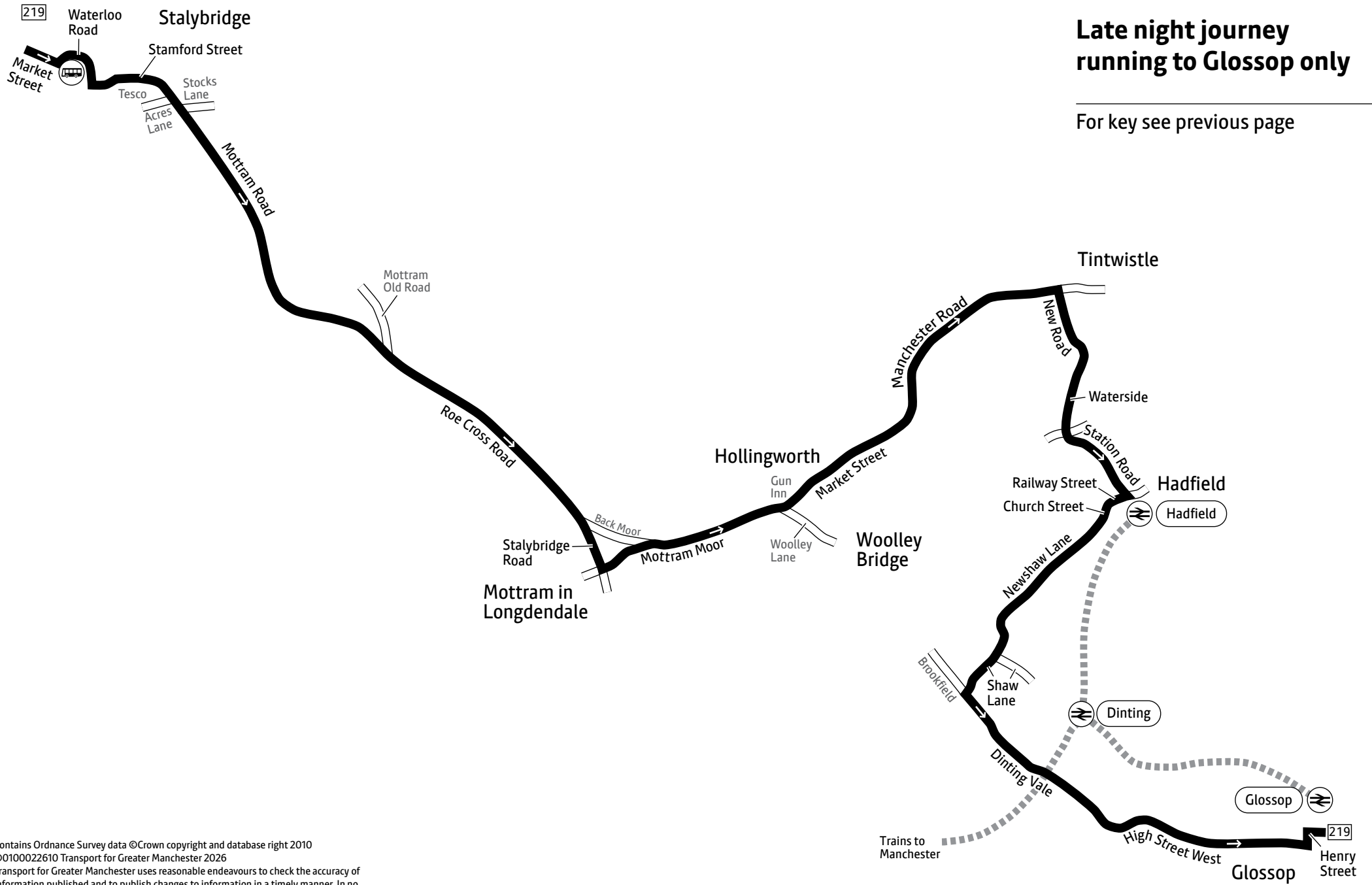
-  Bus route
-  Train line
-  Tram line
-  Direction of travel
-  Bus station/connection point
-  Train station
-  Metrolink stop
-  Terminus



219

Late night journey running to Glossop only

For key see previous page



Manchester — Openshaw — Ashton — Stalybridge

Including late night journey to Glossop

219

Saturdays

Manchester, Piccadilly Gardens	0502	0522	0542	and	0812	0823	0833	0843	0853	0903	0913	and	1723	1733	1743	1753	1803	1821	1841
Beswick, Alan Turing Way	0509	0529	0549	every	0819	0830	0840	0850	0900	0913	0923	every	1733	1743	1753	1803	1813	1831	1851
Higher Openshaw, Morrisons	0514	0534	0554	15	0824	0835	0845	0855	0905	0918	0928	10	1738	1748	1758	1808	1818	1836	1856
Audenshaw, Trough	0518	0538	0558	mins	0828	0839	0849	0859	0911	0924	0934	mins	1744	1754	1804	1814	1824	1842	1902
Ashton Interchange	0531	0551	0611	until	0841	0852	0902	0912	0926	0939	0949	until	1759	1809	1819	1829	1839	1857	1917
Stalybridge, Bus Station	0538													1818					
Manchester, Piccadilly Gardens	1901	1921	1941	2001	2021	2041	2101	2121	2141	2201	2221	2241	2301	2321	2351	0120	0242		
Beswick, Alan Turing Way	1911	1931	1951	2011	2031	2051	2111	2131	2151	2211	2231	2251	2311	2331	0001	0127	0249		
Higher Openshaw, Morrisons	1916	1936	1956	2016	2036	2056	2116	2136	2156	2216	2236	2256	2316	2336	0005	0131	0253		
Audenshaw, Trough	1922	1942	2002	2022	2042	2102	2122	2142	2202	2220	2240	2300	2320	2340	0009	0135	0257		
Ashton Interchange	1937	1957	2017	2037	2057	2117	2137	2157	2215	2233	2253	2313	2333	2353	0022	0148	0310		
Stalybridge, Bus Station			2026												0031	0157	0321a		
Hollingworth, Gun Inn																			0330
Tintwistle, New Road																			0333
Hadfield, Train Station																			0336
Glossop, Town Centre																			0346

Sundays

Manchester, Piccadilly Gardens	0555	0625	0700	0730	0800	0830	0850	0907	0922	0937	0949	and	1739	1751	1806	1821	1840	1900	1920
Beswick, Alan Turing Way	0602	0632	0707	0737	0807	0837	0857	0917	0932	0947	0959	every	1749	1801	1816	1831	1850	1910	1930
Ashton Old Road, Morrisons	0609	0639	0714	0744	0814	0844	0904	0924	0939	0954	1006	10	1756	1808	1823	1838	1857	1915	1935
Audenshaw, Trough	0613	0643	0718	0748	0818	0848	0910	0930	0945	1000	1012	mins	1802	1814	1829	1844	1903	1921	1941
Ashton Interchange	0625	0655	0730	0800	0830	0900	0924	0944	0959	1014	1026	until	1816	1828	1843	1858	1917	1935	1955
Stalybridge, Bus Station	0634	0704																	
Manchester, Piccadilly Gardens	1940	2000	2020	2040	2100	2120	2140	2200	2220	2240	2300	2320	2340						
Beswick, Alan Turing Way	1950	2010	2030	2050	2110	2130	2150	2210	2230	2250	2310	2330	2350						
Ashton Old Road, Morrisons	1955	2015	2035	2055	2115	2135	2155	2215	2235	2255	2315	2335	2355						
Audenshaw, Trough	2001	2021	2041	2101	2121	2141	2201	2219	2239	2259	2319	2339	2359						
Ashton Interchange	2015	2035	2055	2115	2135	2155	2213	2231	2251	2311	2331	2351	0011						

a – Time at Mottram Road/Acres Lane. This journey does not serve Stalybridge, Bus Station

♿ – All bus 219 journeys are run using easy access buses. See inside front cover of this leaflet for details