



















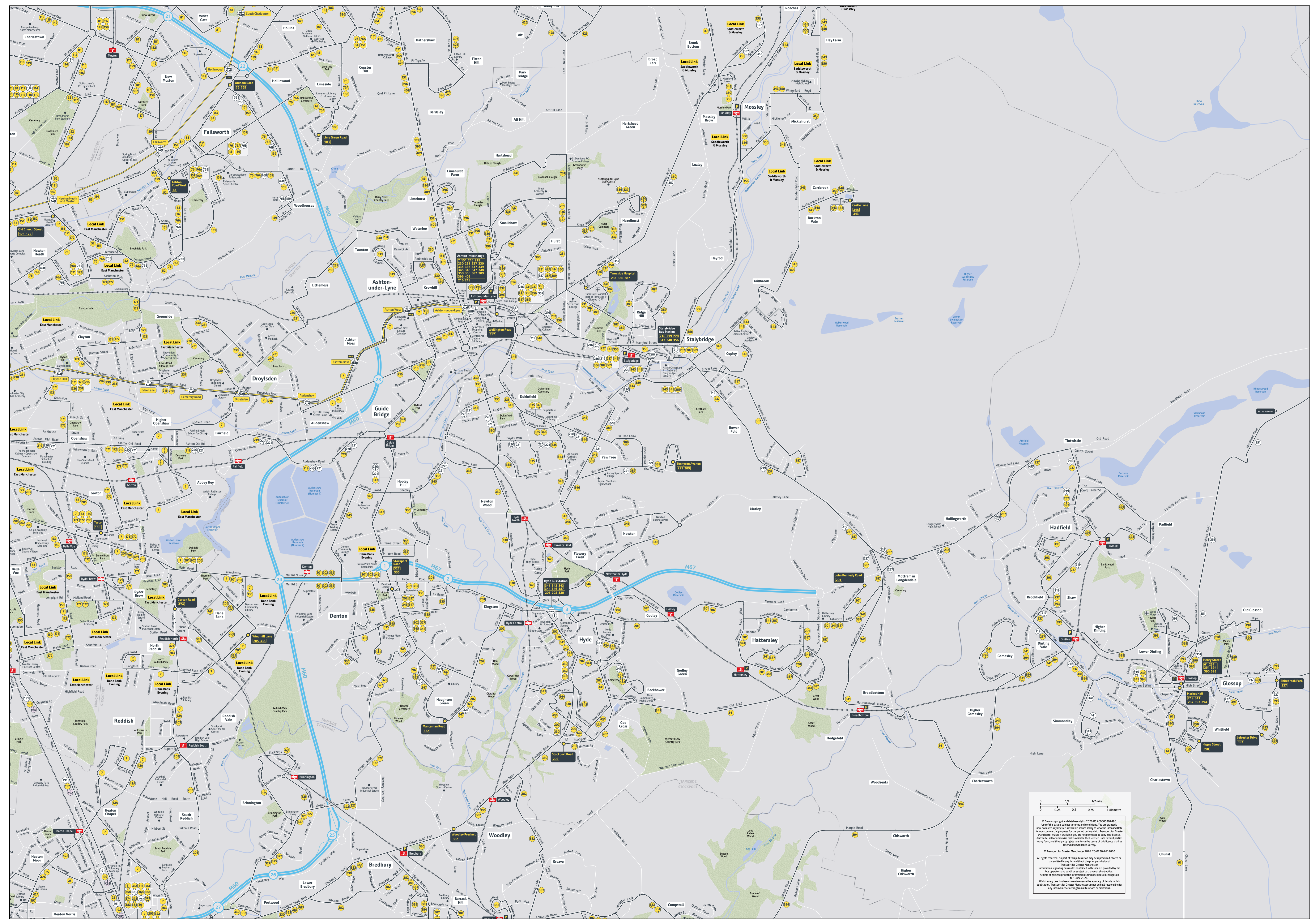


Public transport network Tameside

Key to map

-  Bus service number (with direction of travel if applicable) Monday to Saturday frequency of at least one bus an hour
-  Other bus service number
-  Limited stop bus service number
-  Limited stop and low frequency bus service number
-  Bus Station
1 20 30 40 Bus service terminates
40 Bus service passes through
-  Bus terminal
1 20 30 40 Bus service terminates
40 Bus service passes through
-  Cycle hub (membership required)
-  Information
-  Rail station or tram stop car park with a capacity of 25+
-  Park & Ride
-  Hospital
-  Place of Interest
-  Local Link Middleton
Local Link public transport operates in this area
-  Bus route and bus stop and direction of one-way traffic
-  Other road
-  Motorway and junction
-  Tram line and stop
-  Rail line, station and level crossing
-  Pedestrian zone or road
-  District boundary



0 1/4 1/2 mile
0 0.25 0.5 1 kilometre

© Crown copyright and database right 2020 OS. All rights reserved. OS is a registered trademark of Ordnance Survey.
 All rights reserved. Reproduction of this publication in any form without the prior permission of Transport for Greater Manchester is prohibited.
 Information regarding bus routes contained in this map is provided by the bus operators and is subject to change without notice.
 As time goes on the information shown will change.
 While every effort has been made to ensure the accuracy of the data in this publication, Transport for Greater Manchester cannot be held responsible for any inaccuracy arising from alterations or omissions.

