

Bridgewater Canal Cycleway



Cycleway linking Altrincham to Trafford Park and Manchester city centre



40-minute cycle time from Broadheath to Trafford Park*



20-minute cycle time from Trafford Park to Manchester city centre*



18km traffic-free

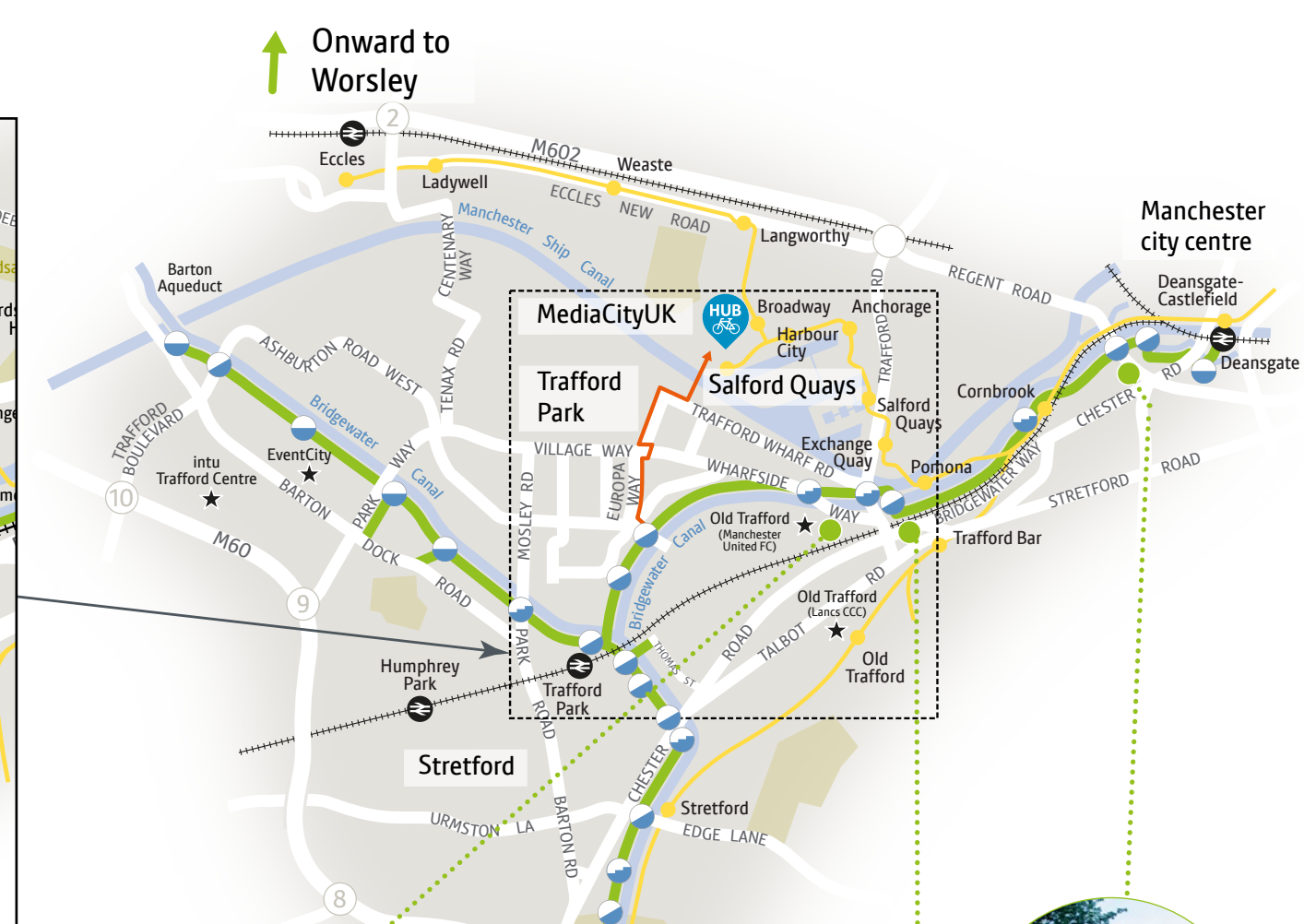
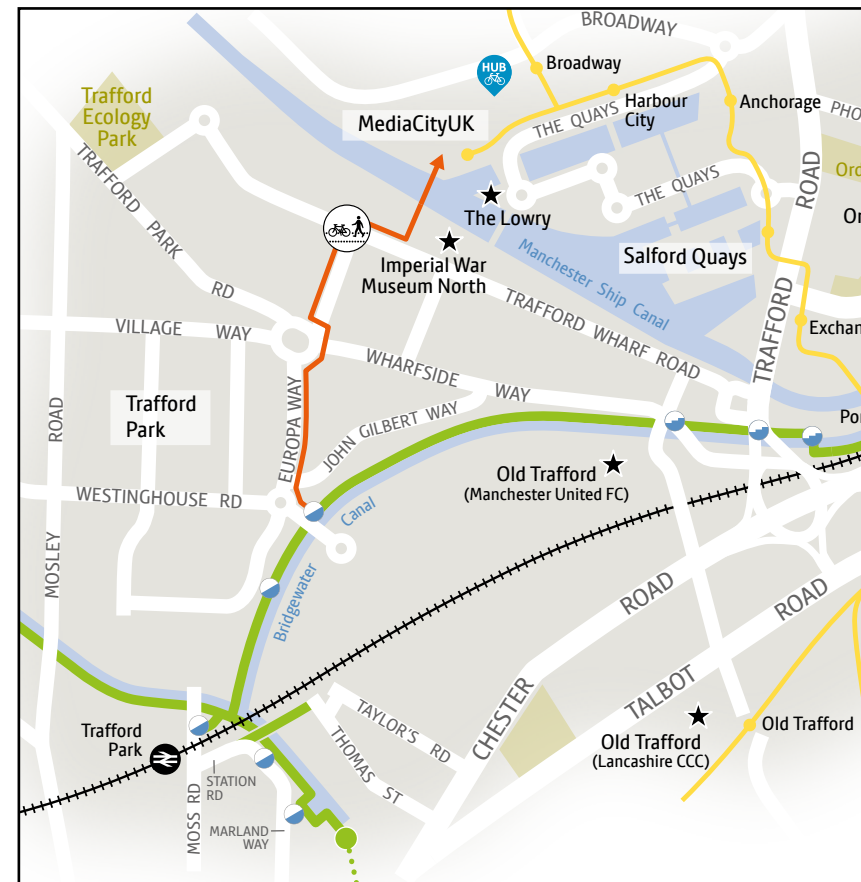
Upgraded and widened sections of towpath with improved surface – ideal for cycling

Connections to the Trans Pennine Trail

Links

- Altrincham
- Timperley
- Sale
- Stretford
- Trafford Park
- intu Trafford Centre
- Old Trafford
- Manchester city centre

* cycle time is based on 4 minutes per km travel rate (15kph) and rounded to nearest 5 minutes



Shared route for pedestrians and cyclists



Links to Old Trafford

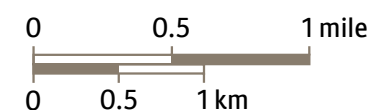


Connections to Castlefield and Deansgate



Traffic-free route along the Bridgewater Canal

- Bridgewater Canal Cycleway
- Cycle link to MediaCityUK
- Cycle Hub
- Pedestrian and cyclist crossing
- Access to canal (level)
- Access to canal (ramp)
- Access to canal (steps)
- Metrolink line and stop
- Railway and station
- Point of interest
- School
- River/canal



Contains Ordnance Survey data
© Crown copyright and database right 2013
© Transport for Greater Manchester 2014 14-1229-142603

Bridgewater Canal Cycleway

Extending the existing Bridgewater Canal towpath, the new section of cycleway completes the traffic-free route from Broadheath, via Sale, Stretford and Trafford Park, to Manchester city centre.

The remaining two stretches of the towpath have been improved and now the full route has an all-weather surface and some sections also incorporate new solar powered stud lighting.

There is a signed route for cyclists to link the cycleway to Salford Quays and MediaCityUK via Trafford Park.

For more information visit www.tfgm.com/cycleways



Greater Manchester Cycleways

Cycling is a quick and easy way to get around and, with six new cycleways to explore, there's never been a better time to get on your bike.

Whether you're on the daily commute, nipping to the shops or enjoying a family day out, Greater Manchester's Cycleways are an ideal way to travel.

The new routes give cyclists more space as some are separated from traffic and others are completely traffic-free, making it easier to get around Greater Manchester.

It's time to discover Greater Manchester by bike.

For more information visit www.tfgm.com/cycleways

Bridgewater Canal Cycleway



Making travel by bike easier in Greater Manchester



Cycle Hubs

- Park your bike with confidence at one of our Cycle Hubs, located at key public transport locations across the region.
- Cycle Hubs offer sheltered bike storage, with CCTV and swipe card entry.



Training

- We can get you on your way with our FREE adult training sessions to help improve your confidence on two wheels.
- Great for everyone, from beginners to advanced cyclists, on off-road routes and in rush hour traffic.



Cycle maps

- Our cycle maps show the cycle networks in each of the 10 Greater Manchester districts.
- The maps also include details of bike parking, nearby cycle shops and key points of interest.
- PDF versions of the cycle maps are available to download from our website. You can also request printed copies of the maps from the TfGM cycling team.
- The full Greater Manchester cycle map can also be viewed on our website.

Whether you want to join the Cycle Hub scheme, book a training session, check out our cycle maps, get in touch with the TfGM cycling team and more, visit www.tfgm.com/cycling.

More than 45km of new and improved cycleways delivered by our Cycle City programme



Bridgewater Canal Cycleway



Greater Manchester Cycleways

Bridgewater Canal Cycleway is one of six new cycleways for you to explore across Greater Manchester.

For more information visit www.tfgm.com/cycleways

- Key
- Bridgewater Canal Cycleway
- Broughton Cycleway
- Ashton Canal Cycleway
- Wilmslow Road Cycleway
- Mersey Valley and Stockport Cycleway
- Airport City Cycleway

Based on aerial photography
Contains Ordnance Survey data
© Crown copyright and database right 2010

