



BEE NETWORK

From 7 April

V1 and V2

Times will change throughout the week


V4

Times will change. Additional journeys will be introduced at 0645 and 0655 from Ellenbrook to Manchester Royal Infirmary on Mondays to Fridays

Buses



V1 V2 V4

 Easy access on all buses

Leigh
Atherton
Hindsford
Tyldesley
Ellenbrook
Wardley Park and Ride
Moorside
Swinton
Swinton Park
Pendleton
University of Salford
Salford
Manchester
University of Manchester
Manchester Royal Infirmary

From 7 April 2024

For public transport information
visit **beenetwork.com**

or phone **0161 244 1000**

7am – 8pm Mon to Fri

8am – 8pm Sat, Sun & public holidays

PO Box 429, Manchester, M1 3BG
©Transport for Greater Manchester 24-SC-0225-5500-0324

 Transport for
Greater Manchester


This timetable is also available at beenetwork.com

For information about using public transport phone our friendly team on **0161 244 1000** 7am – 8pm Mon to Fri 8am – 8pm Sat, Sun and public holidays or download the Bee Network app

Other formats

To ask for leaflets to be sent to you, or to request large print, Braille or recorded information phone **0161 244 1000** or visit beenetwork.com

Easy access on buses

 All buses have no steps at the entrance, making getting on and off easier. Low floor buses have a ramp for access and a dedicated space for wheelchairs and pushchairs inside the bus. Ask the driver for any assistance you require.

Using this timetable

Timetables show the direction of travel, bus numbers and the days of the week. Main stops on the route are listed on the left. Where no time is shown against a particular stop, it means the bus does not stop there on that journey.

Check any letters which are shown in the timetable against the key at the bottom of the page.

Where to find information about service changes

Visit beenetwork.com or download the Bee Network app.

Check the service change posters displayed in the bus station or pick up a service change leaflet from your local library, town hall, shops, post office, community centre and lots of other places.

Lost property

For lost property information visit beenetwork.com/lost-property

Using the 24 hour clock

Times are shown in four figures. The first two are the hour and the last two are the minutes.

0753 is 53 minutes past 7am morning.

1953 is 53 minutes past 7pm evening.



Information and tickets

There's a range of tickets to use on buses and multi-modal tickets for buses, trams and trains. For more information on which is the best ticket for you, visit beenetwork.com, download the Bee Network app or call into one of our information and ticket offices in bus stations where the team will provide you with journey planning advice on buses, trams and trains.

Information and tickets office

Leigh Bus Station

Monday to Saturday: 8.30am – 4pm
Sunday and public holidays: Closed

Manchester Shudehill Interchange

Monday to Saturday: 7am – 6pm
Sunday: 8.30am – 4pm
Public holidays: 8am – 5.20pm

Printed on paper made from 100% post-consumer waste, using sustainable inks or toners.

**Leigh — Tyldesley — Manchester — Manchester Royal Infirmary
 Atherton — Tyldesley — Manchester — Manchester Royal Infirmary
 Ellenbrook — Manchester — Manchester Royal Infirmary**

**Limited Stop V1
 Limited Stop V2
 Limited Stop V4**

Mondays to Fridays

	V1	V2	V1	V2	V1	V1	V2	V1	V1	V1	V1	V4	V2	V1	V4	V1	V1	V4	V2
Leigh, Bus Station	0400		0500		0530	0540		0555	0605	0615	0625			0635		0645	0655		
Atherton, Bag Lane		0429		0514			0548						0629						0658
Tyldesley, Astley Street	0410	0440	0510	0525	0540	0550	0559	0607	0617	0627	0637		0642	0647		0657	0707		0712
Newearth Road/Busway	0415	0445	0515	0530	0545	0555	0604	0614	0624	0634	0644	0645a	0649	0654	0655a	0704	0714	0715a	0719
Wardley, A580 Park and Ride	0421	0451	0521	0536	0551	0601	0610	0621	0631	0641	0651	0655	0656	0704	0705	0714	0724	0725	0729
Pendleton, Church	0430	0500	0530	0545	0600	0610	0619	0632	0642	0652	0702	0705	0707	0714	0715	0724	0734	0735	0739
Manchester, Albert Square	0442	0512	0542	0557	0612	0622	0631	0646	0656	0706	0716	0723	0721	0732	0733	0742	0752	0753	0757
Manchester Royal Infirmary	0455	0525	0555	0610	0625	0635	0644	0700	0710	0720	0730	0740	0735	0749	0750	0759	0809		0814

	V1	V1	V1	V4	V1	V1	V2	V1	V4	V1	V1	V1	V4	V1	V1	V2	V1	V1	V2
Leigh, Bus Station	0705	0710	0715		0720	0725		0730		0735	0740	0745		0750	0755		0805	0815	
Atherton, Bag Lane							0725									0756			0822
Tyldesley, Astley Street	0717	0722	0727		0732	0737	0739	0742		0747	0752	0757		0802	0807	0812	0817	0827	0835
Newearth Road/Busway	0724	0729	0734	0735a	0739	0744	0746	0749	0750a	0754	0759	0804		0809	0814	0819	0824	0834	0842
Wardley, A580 Park and Ride	0734	0739	0744	0745	0749	0754	0756	0759	0800	0804	0809	0814	0815	0819	0824	0829	0834	0844	0852
Pendleton, Church	0744	0749	0754	0755	0800	0805	0807	0810	0811	0815	0820	0825	0826	0830	0835	0840	0845	0855	0903
Manchester, Albert Square	0802	0807	0812	0813	0820	0825	0827	0830	0831	0835	0840	0845	0846	0850	0855	0900	0905	0915	0923
Manchester Royal Infirmary	0819	0824	0829	0830	0836	0841	0843	0846	0847	0851	0856	0901	0902	0906	0911	0916	0921	0931	0939

	V1	V1	V2	V1	V2	V1	V2	V1	V2	V1	V2	V1	V2	V1	V2	V1	V2	V1	V2
Leigh, Bus Station	0830	0845		0900		0920		0935		0950		1005		1020		1035		1050	
Atherton, Bag Lane			0851		0909		0926		0941		0956		1011		1026		1041		1056
Tyldesley, Astley Street	0842	0857	0904	0911	0921	0931	0938	0946	0953	1001	1008	1016	1023	1031	1038	1046	1053	1101	1108
Newearth Road/Busway	0849	0904	0911	0918	0928	0938	0945	0953	1000	1008	1015	1023	1030	1038	1045	1053	1100	1108	1115
Wardley, A580 Park and Ride	0859	0914	0918	0925	0935	0945	0952	1000	1007	1015	1022	1030	1037	1045	1052	1100	1107	1115	1122
Pendleton, Church	0910	0925	0928	0935	0945	0955	1002	1010	1017	1025	1032	1040	1047	1055	1102	1110	1117	1125	1132
Manchester, Albert Square	0930	0945	0944	0951	1001	1011	1018	1026	1033	1041	1048	1056	1103	1111	1118	1126	1133	1141	1148
Manchester Royal Infirmary	0946	1001	1000	1005	1015	1025	1032	1040	1047	1055	1102	1110	1117	1125	1132	1140	1147	1155	1202

Buses V1, V2 and V4 do not use every stop along the route. Please see the list of stopping places on the route plan for details

Bus V4 may be run using standard buses not busway buses. a – Starts from Newearth Road/East Lancs Road

♿ – All bus V1, V2 and V4 journeys are run using easy access buses. See inside front cover of this leaflet for details

Leigh — Tyldesley — Manchester — Manchester Royal Infirmary
 Atherton — Tyldesley — Manchester — Manchester Royal Infirmary

Limited Stop V1
 Limited Stop V2

Mondays to Fridays (continued)

	V1	V2	V1	V2	V1	V2	V1	V2	V1	V2	V1	V2	V1	V2	V1	V2	V1	V2	V1
Leigh, Bus Station	1105		1120		1135		1150		1205		1220		1235		1250		1305		1320
Atherton, Bag Lane		1111		1126		1141		1156		1211		1226		1241		1256		1311	
Tyldesley, Astley Street	1116	1123	1131	1138	1146	1153	1201	1208	1216	1223	1231	1238	1246	1253	1301	1308	1316	1323	1331
Newearth Road/Busway	1123	1130	1138	1145	1153	1200	1208	1215	1223	1230	1238	1245	1253	1300	1308	1315	1323	1330	1338
Wardley, A580 Park and Ride	1130	1137	1145	1152	1200	1207	1215	1222	1230	1237	1245	1252	1300	1307	1315	1322	1330	1337	1345
Pendleton, Church	1140	1147	1155	1202	1210	1217	1225	1232	1240	1247	1255	1302	1310	1317	1325	1332	1340	1347	1355
Manchester, Albert Square	1156	1203	1211	1218	1226	1233	1241	1248	1256	1303	1311	1318	1326	1333	1341	1348	1356	1403	1411
Manchester Royal Infirmary	1210	1217	1225	1232	1240	1247	1255	1302	1310	1317	1325	1332	1340	1347	1355	1402	1410	1417	1425
	V2	V1	V2	V1	V2	V1	V2	V1	V2	V1	V2	V1	V2	V1	V2	V1	V2	V1	V2
Leigh, Bus Station		1335		1350		1405		1420		1435		1450		1505		1520		1535	
Atherton, Bag Lane	1326		1341		1356		1411		1426		1441		1456		1511		1526		1541
Tyldesley, Astley Street	1338	1346	1353	1401	1408	1416	1423	1431	1438	1446	1453	1501	1508	1516	1523	1531	1538	1546	1553
Newearth Road/Busway	1345	1353	1400	1408	1415	1423	1430	1438	1445	1453	1500	1508	1515	1523	1530	1538	1545	1553	1600
Wardley, A580 Park and Ride	1352	1400	1407	1415	1422	1430	1437	1445	1452	1500	1507	1515	1522	1530	1537	1545	1552	1600	1607
Pendleton, Church	1402	1410	1417	1425	1432	1440	1447	1455	1502	1510	1517	1525	1532	1540	1547	1555	1602	1610	1617
Manchester, Albert Square	1418	1426	1433	1441	1448	1456	1503	1511	1518	1526	1533	1541	1548	1556	1603	1611	1618	1626	1633
Manchester Royal Infirmary	1432	1440	1447	1455	1502	1510	1517	1525	1532	1540	1547	1555	1602	1610	1617	1625	1632	1640	1647
	V1	V2	V1	V2	V1	V2	V1	V2	V1	V2	V1	V2	V1	V1	V1	V2	V1		
Leigh, Bus Station	1550		1605		1620		1635		1650		1705		1720	1727	1735		1750		
Atherton, Bag Lane		1556		1611		1626		1641		1656		1711				1741			
Tyldesley, Astley Street	1601	1608	1616	1623	1631	1638	1646	1653	1701	1708	1716	1723	1730	1737	1745	1752	1800	then	
Newearth Road/Busway	1608	1615	1623	1630	1638	1645	1653	1700	1708	1715	1723	1730	1736	1743	1751	1758	1806	as	
Wardley, A580 Park and Ride	1615	1622	1630	1637	1645	1652	1700	1707	1715	1722	1730	1737	1743	1750	1758	1805	1813	shown	
Pendleton, Church	1625	1632	1640	1647	1655	1702	1710	1717	1725	1732	1740	1747	1753	1800	1808	1815	1823	below	
Manchester, Albert Square	1641	1648	1656	1703	1711	1718	1726	1733	1741	1748	1756	1803	1808	1815	1823	1830	1838		
Manchester Royal Infirmary	1655	1702	1710	1717	1725	1732	1740	1747	1755	1802	1810	1817	1822	1829	1837	1844	1852		

Mondays to Thursdays

	V1	V2	V1	V2	V1	V2	V1	V2	V1	V2	V1	V2	V1	V2	V1	V2	V1	V1	V1
Leigh, Bus Station	1800		1830		1900		1930		2000		2030		2100		2130		2200	2230	2300
Atherton, Bag Lane		1815		1845		1915		1945		2015		2045		2115		2145			
Tyldesley, Astley Street	1809	1824	1839	1854	1909	1924	1939	1954	2009	2024	2039	2054	2109	2124	2139	2154	2209	2239	2309
Newearth Road/Busway	1815	1830	1845	1900	1915	1930	1945	2000	2015	2030	2045	2100	2115	2130	2145	2200	2215	2245	2315
Wardley, A580 Park and Ride	1822	1835	1850	1905	1920	1935	1950	2005	2020	2035	2050	2105	2120	2135	2150	2205	2220	2250	2320
Pendleton, Church	1832	1842	1857	1912	1927	1942	1957	2012	2027	2042	2057	2112	2127	2142	2157	2212	2227	2257	2327
Manchester, Albert Square	1847	1855	1910	1925	1940	1955	2010	2025	2040	2055	2110	2125	2140	2155	2210	2225	2240	2310	2340
Manchester Royal Infirmary	1900	1908	1923	1938	1953	2008	2023	2038	2053	2108	2123	2138	2153	2208	2223	2238	2253	2323	2353

Fridays

	V1	V2	V1	V2	V1	V2	V1	V2	V1	V2	V1	V2	V1	V2	V1	V2	V1	V1	V1
Leigh, Bus Station	1800		1830		1900		1930		2000		2030		2100		2130		2200	2230	2300
Atherton, Bag Lane		1815		1845		1915		1945		2015		2045		2115		2145			
Tyldesley, Astley Street	1809	1824	1839	1854	1909	1924	1939	1954	2009	2024	2039	2054	2109	2124	2139	2154	2209	2239	2309
Newearth Road/Busway	1815	1830	1845	1900	1915	1930	1945	2000	2015	2030	2045	2100	2115	2130	2145	2200	2215	2245	2315
Wardley, A580 Park and Ride	1822	1837	1852	1907	1922	1937	1950	2005	2020	2035	2050	2105	2120	2135	2150	2205	2220	2250	2320
Pendleton, Church	1832	1847	1902	1917	1932	1947	1957	2012	2027	2042	2057	2112	2127	2142	2157	2212	2227	2257	2327
Manchester, Albert Square	1850	1905	1920	1935	1950	2005	2014	2029	2044	2059	2114	2129	2144	2159	2214	2229	2244	2314	2344
Manchester Royal Infirmary	1903	1918	1933	1948	2003	2018	2027	2042	2057	2112	2127	2142	2157	2212	2227	2242	2257	2327	2357

Saturdays

	V1	V1	V2	V1	V2	V1	V2	V1	V2	V1	V2	V1	V2	V1	V2	V1	V2	V1	V2
Leigh, Bus Station	0605	0635		0705		0735		0805		0835		0905		0920		0935		0950	
Atherton, Bag Lane			0650		0720		0750		0819		0849		0911		0926		0941		0956
Tyldesley, Astley Street	0615	0645	0700	0715	0730	0745	0800	0815	0830	0846	0901	0916	0923	0931	0938	0946	0953	1001	1008
Newearth Road/Busway	0621	0651	0706	0721	0736	0751	0806	0821	0836	0852	0907	0922	0929	0937	0944	0952	0959	1007	1014
Wardley, A580 Park and Ride	0627	0657	0712	0727	0742	0757	0812	0827	0842	0859	0914	0929	0936	0944	0951	0959	1006	1014	1021
Pendleton, Church	0636	0706	0721	0736	0751	0806	0821	0836	0851	0909	0924	0939	0946	0954	1001	1009	1016	1024	1031
Manchester, Albert Square	0650	0720	0735	0750	0805	0820	0835	0850	0905	0923	0938	0953	1000	1008	1015	1023	1030	1038	1045
Manchester Royal Infirmary	0704	0734	0749	0804	0819	0834	0849	0904	0919	0938	0953	1008	1015	1023	1030	1038	1045	1053	1100

Bus V4 does not run on Saturdays

Buses V1 and V2 do not use every stop along the route. Please see the list of stopping places on the route plan for details

♿ – All bus V1 and V2 journeys are run using easy access buses. See inside front cover of this leaflet for details

Summer times: between mid July and early September, some timetables will be different. Check beenetwork.com for details

**Leigh — Tyldesley — Manchester — Manchester Royal Infirmary
Atherton — Tyldesley — Manchester — Manchester Royal Infirmary**

**Limited Stop V1
Limited Stop V2**

Saturdays (continued)

	V1	V2	V1	V2	V1	V2	V1	V2	V1	V2	V1	V2	V1	V2	V1	V2	V1	V2		
Leigh, Bus Station	1005		1020		1035		1050		1105		1120		1135		1150		1205		1220	
Atherton, Bag Lane		1011		1026		1041		1056		1111		1126		1141		1156		1211		1226
Tyldesley, Astley Street	1016	1023	1031	1038	1047	1054	1102	1109	1117	1124	1132	1139	1147	1154	1202	1209	1217	1224	1232	
Newearth Road/Busway	1022	1029	1037	1045	1054	1101	1109	1116	1124	1131	1139	1146	1154	1201	1209	1216	1224	1231	1239	
Wardley, A580 Park and Ride	1029	1036	1044	1052	1101	1108	1116	1123	1131	1138	1146	1153	1201	1208	1216	1223	1231	1238	1246	
Pendleton, Church	1039	1046	1054	1102	1111	1118	1126	1133	1141	1148	1156	1203	1211	1218	1226	1233	1241	1248	1256	
Manchester, Albert Square	1053	1100	1108	1119	1128	1135	1143	1150	1158	1205	1213	1220	1228	1235	1243	1250	1258	1307	1315	
Manchester Royal Infirmary	1108	1115	1123	1134	1143	1150	1158	1205	1213	1220	1228	1235	1243	1250	1258	1305	1313	1322	1330	

	V2	V1	V2	V1	V2	V1	V2	V1	V2	V1	V2	V1	V2	V1	V2	V1	V2	V1	V2
Leigh, Bus Station		1235		1250		1305		1320		1335		1350		1405		1420		1435	
Atherton, Bag Lane	1226		1241		1256		1311		1326		1341		1356		1411		1426		1441
Tyldesley, Astley Street	1239	1247	1254	1302	1309	1317	1324	1332	1339	1347	1354	1402	1409	1417	1424	1432	1439	1447	1454
Newearth Road/Busway	1246	1254	1301	1309	1316	1324	1331	1339	1346	1354	1401	1409	1416	1424	1431	1439	1446	1454	1501
Wardley, A580 Park and Ride	1253	1301	1308	1316	1323	1331	1338	1346	1353	1401	1408	1416	1423	1431	1438	1446	1453	1501	1508
Pendleton, Church	1303	1311	1318	1326	1333	1341	1348	1356	1403	1411	1418	1426	1433	1441	1448	1456	1503	1511	1518
Manchester, Albert Square	1322	1330	1337	1345	1352	1400	1407	1415	1422	1430	1437	1445	1452	1500	1507	1515	1522	1530	1537
Manchester Royal Infirmary	1337	1345	1352	1400	1407	1415	1422	1430	1437	1445	1452	1500	1507	1515	1522	1530	1537	1545	1552

	V1	V2	V1	V2	V1	V2	V1	V2	V1	V2	V1	V2	V1	V2	V1	V2	V1	V2	V1
Leigh, Bus Station	1450		1505		1520		1535		1550		1605		1620		1635		1650		1705
Atherton, Bag Lane		1456		1511		1526		1541		1556		1611		1626		1641		1656	
Tyldesley, Astley Street	1502	1509	1517	1524	1532	1539	1547	1554	1601	1608	1616	1623	1631	1638	1646	1653	1701	1708	1716
Newearth Road/Busway	1509	1516	1524	1531	1539	1546	1554	1600	1607	1614	1622	1629	1637	1644	1652	1659	1707	1714	1722
Wardley, A580 Park and Ride	1516	1523	1531	1538	1546	1553	1601	1607	1614	1621	1629	1636	1644	1651	1659	1706	1714	1721	1729
Pendleton, Church	1526	1533	1541	1548	1556	1603	1611	1617	1624	1631	1639	1646	1654	1701	1709	1716	1724	1731	1739
Manchester, Albert Square	1545	1552	1600	1607	1615	1622	1630	1635	1642	1649	1657	1704	1712	1719	1727	1734	1742	1749	1757
Manchester Royal Infirmary	1600	1607	1615	1622	1630	1637	1645	1650	1657	1704	1712	1719	1727	1734	1742	1749	1757	1804	1812

Saturdays (continued)

	V2	V1	V2	V1	V2	V1	V2	V1	V2	V1	V2	V1	V2	V1	V2	V1	V2	V1	V2
Leigh, Bus Station		1735		1800		1830		1900		1930		2000		2030		2100		2130	
Atherton, Bag Lane	1719		1749		1815		1845		1915		1945		2015		2045		2115		2145
Tyldesley, Astley Street	1731	1746	1801	1811	1826	1841	1856	1911	1925	1939	1954	2009	2024	2039	2054	2109	2124	2139	2154
Newearth Road/Busway	1737	1752	1807	1817	1832	1847	1902	1917	1930	1944	1959	2014	2029	2044	2059	2114	2129	2144	2159
Wardley, A580 Park and Ride	1744	1759	1814	1824	1839	1854	1909	1924	1935	1949	2004	2019	2034	2049	2104	2119	2134	2149	2204
Pendleton, Church	1754	1809	1824	1834	1849	1904	1919	1934	1942	1956	2011	2026	2041	2056	2111	2126	2141	2156	2211
Manchester, Albert Square	1812	1827	1842	1852	1907	1922	1937	1952	1959	2013	2028	2043	2058	2113	2128	2143	2158	2213	2228
Manchester Royal Infirmary	1826	1841	1856	1906	1921	1935	1950	2005	2012	2026	2041	2056	2111	2126	2141	2156	2211	2226	2241

	V1	V1	V1
Leigh, Bus Station	2200	2230	2300
Tyldesley, Astley Street	2209	2239	2309
Newearth Road/Busway	2214	2244	2314
Wardley, A580 Park and Ride	2219	2249	2319
Pendleton, Church	2226	2256	2326
Manchester, Albert Square	2243	2313	2343
Manchester Royal Infirmary	2256	2326	2356

Sundays and public holidays (except Christmas and New Year period)

	V1	V1	V2	V1	V2	V1	V2	V1	V2	V1	V2	V1	V2	V1	V2	V1	V2	V1	V2
Leigh, Bus Station	0630	0700		0750		0835		0905		0935		1005		1035		1105		1135	
Atherton, Bag Lane			0719		0819		0849		0919		0949		1019		1049		1119		1149
Tyldesley, Astley Street	0640	0710	0730	0800	0830	0846	0901	0916	0931	0946	1001	1016	1032	1047	1102	1117	1132	1147	1202
Newearth Road/Busway	0646	0716	0736	0806	0836	0852	0907	0922	0937	0952	1007	1022	1038	1053	1108	1123	1138	1153	1208
Wardley, A580 Park and Ride	0652	0722	0742	0812	0842	0858	0913	0928	0944	0959	1014	1029	1045	1100	1115	1130	1145	1200	1215
Pendleton, Church	0701	0731	0752	0822	0852	0908	0923	0938	0954	1009	1024	1039	1055	1110	1125	1140	1155	1210	1225
Manchester, Albert Square	0712	0742	0804	0834	0906	0922	0937	0952	1009	1024	1039	1054	1110	1125	1140	1155	1210	1225	1240
Manchester Royal Infirmary	0725	0755	0817	0847	0921	0937	0952	1007	1024	1039	1054	1109	1125	1140	1155	1210	1225	1240	1255

Bus V4 does not run on Saturdays, Sundays or public holidays

For details of buses during the Christmas and New Year period, please phone 0161 244 1000











Buses V1 and V2 do not use every stop along the route. Please see the list of stopping places on the route plan for details

♿ – All bus V1 and V2 journeys are run using easy access buses. See inside front cover of this leaflet for details

Continues after route plan

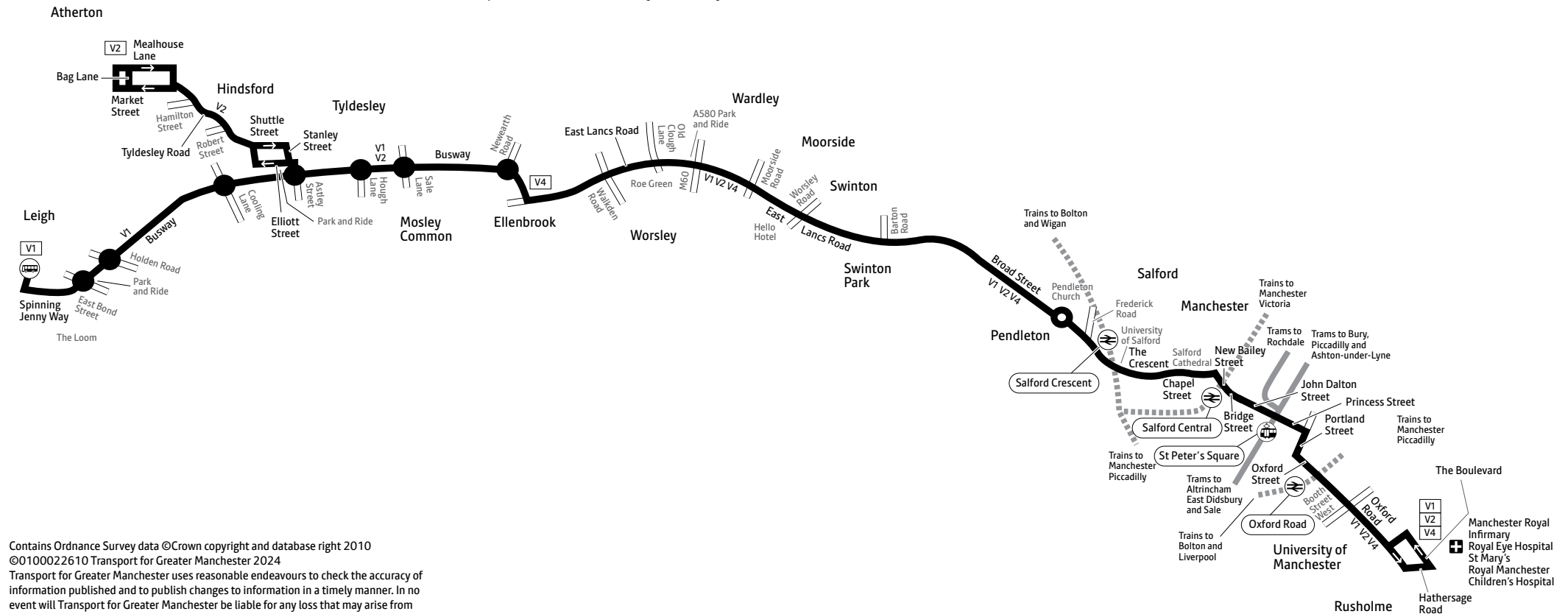
V1 V2 V4

Key

-  Bus route
-  Train line
-  Tram line
-  Direction of travel
-  Bus station/connection point
-  Train station
-  Metrolink stop
-  Hospital
-  Terminus
-  Busway stops

Stopping places:

- V1**
 Leigh, Bus Station
 The Loom
 East Bond Street
 then all stops on the busway to
 Newearth Road
 then at
 Newearth Road/East Lancs Road
 Walkden Road
 Old Clough Lane
 A580 Park and Ride
 Moorside Road
 Hello Hotel
 Barton Road
 Pendleton, Church
 Frederick Road
 Salford Crescent Station
 University of Salford
 Oldfield Road
 Salford Cathedral
 Salford Central Station
 Bridge Street
 John Dalton Street/Deansgate (from Manchester)
 John Dalton Street/St James's Square (to Manchester)
 Then at all stops to/from Manchester Royal Infirmary
- V2**
 Atherton, Bag Lane
 Mealhouse Lane (to Manchester)
 Market Street (from Manchester)
 Atherton Arms (to Manchester)
 Hamilton Street (from Manchester)
 Robert Street
 Tyldesley, Stanley Street/Square
 Astley Street
 then all stops on the busway to
 Newearth Road
 then at
 Newearth Road/East Lancs Road
 then as bus V1
- V4**
 Newearth Road/East Lancs Road
 then as bus V1



Contains Ordnance Survey data ©Crown copyright and database right 2010
 ©0100022610 Transport for Greater Manchester 2024
 Transport for Greater Manchester uses reasonable endeavours to check the accuracy of information published and to publish changes to information in a timely manner. In no event will Transport for Greater Manchester be liable for any loss that may arise from this information being inaccurate.

**Leigh — Tyldesley — Manchester — Manchester Royal Infirmary
Atherton — Tyldesley — Manchester — Manchester Royal Infirmary**

**Limited Stop V1
Limited Stop V2**

Sundays and public holidays (except Christmas and New Year period) (continued)

	V1	V2	V1	V2	V1	V1	V2	V1	V2	V1	V2	V1	V2	V1	V2	V1	V2		
Leigh, Bus Station	1205		35		05		1505		1535		1605		1635		1705		1735		
Atherton, Bag Lane		19		49		mins		1519		1549		1619		1649		1719		1749	
Tyldesley, Astley Street	1217	then	32	47	02	17	past	1517	1531	1546	1601	1616	1631	1646	1701	1716	1730	1745	1800
Newearth Road/Busway	1223	at	38	53	08	23	each	1523	1537	1552	1607	1622	1637	1652	1707	1722	1736	1751	1806
Wardley, A580 Park and Ride	1230		45	00	15	30	hour	1530	1543	1558	1613	1628	1643	1658	1713	1728	1742	1757	1812
Pendleton, Church	1240		55	10	25	40	until	1540	1553	1608	1623	1638	1653	1708	1723	1738	1752	1807	1822
Manchester, Albert Square	1255		10	25	40	55		1555	1608	1623	1638	1653	1708	1723	1738	1753	1805	1820	1835
Manchester Royal Infirmary	1310		25	40	55	10		1610	1623	1638	1653	1708	1723	1738	1753	1808	1819	1834	1849

	V1	V2	V1	V2	V1	V2	V1	V2	V1	V2	V1	V2	V1	V2	V1	V2	V1		
Leigh, Bus Station	1800		1830		1900		1930		2000		2030		00		30		2300		
Atherton, Bag Lane		1814		1844		1927		1957		2027		57		27		mins	2257		
Tyldesley, Astley Street	1810	1825	1840	1855	1910	1937	1940	2007	2010	2037	2040	then	07	10	37	40	past	2307	2310
Newearth Road/Busway	1816	1831	1846	1901	1916		1946		2016		2045	at		15		45	each		2315
Wardley, A580 Park and Ride	1822	1837	1852	1907	1922		1952		2022		2050			20		50	hour		2320
Pendleton, Church	1832	1847	1900	1915	1930		2000		2030		2058			28		58	until		2328
Manchester, Albert Square	1845	1900	1913	1928	1943		2013		2043		2111			41		11			2341
Manchester Royal Infirmary	1859	1914	1926	1941	1956		2026		2056		2124			54		24			2354

Bus V4 does not run on Sundays or public holidays

For details of buses during the Christmas and New Year period, please phone 0161 244 1000

Buses V1 and V2 do not use every stop along the route. Please see the list of stopping places on the route plan for details

♿ – All bus V1 and V2 journeys are run using easy access buses. See inside front cover of this leaflet for details

Manchester Royal Infirmary — Manchester — Tyldesley — Leigh
Manchester Royal Infirmary — Manchester — Tyldesley — Atherton

Limited Stop V1
Limited Stop V2

Mondays to Fridays

	V1	V1	V1	V2	V1	V2	V1	V1	V2	V1	V1	V2	V1	V2	V1	V2	V1	V2	V1
Manchester Royal Infirmary	0500	0530	0600	0615	0630	0640	0655	0705	0715	0725	0735	0743	0748	0758	0808	0813	0821	0828	0835
Manchester, St Peter's Square	0515	0545	0615	0631	0646	0656	0711	0721	0731	0741	0751	0759	0804	0814	0824	0827	0835	0842	0849
Pendleton, Church	0525	0555	0625	0642	0657	0707	0722	0732	0742	0752	0802	0810	0815	0825	0835	0839	0847	0854	0901
Wardley, A580 Park and Ride	0533	0603	0633	0651	0706	0716	0731	0741	0751	0801	0811	0819	0824	0834	0844	0849	0857	0904	0911
Newearth Road/Busway	0539	0609	0639	0659	0714	0724	0739	0749	0759	0809	0819	0827	0832	0842	0852	0856	0904	0911	0918
Tyldesley, Astley Street	0546	0616	0646	0707	0722	0732	0747	0757	0807	0817	0827	0835	0840	0850	0900	0902	0910	0917	0924
Atherton, Bag Lane				0717	0742				0817			0845		0900		0912		0927	
Leigh, Bus Station	0554	0624	0654		0730		0755	0805		0825	0836		0849		0909		0919		0933

	V2	V1	V2	V1	V2	V1	V2	V1	V2	V1	V2	V1	V2	V1	V2	V1	V2	V1	V2
Manchester Royal Infirmary	0843	0850	0858	0905	0913	0920	0928	0935	0943	0950	0958	1005	1013	1020	1028	1035	1043	1050	1058
Manchester, St Peter's Square	0857	0904	0912	0919	0927	0934	0942	0949	0957	1004	1012	1019	1027	1034	1042	1049	1057	1104	1112
Pendleton, Church	0909	0916	0924	0931	0939	0946	0954	1001	1009	1016	1024	1031	1039	1046	1054	1101	1109	1116	1124
Wardley, A580 Park and Ride	0919	0926	0934	0941	0949	0956	1004	1011	1019	1026	1034	1041	1049	1056	1104	1111	1119	1126	1134
Newearth Road/Busway	0926	0933	0941	0948	0956	1003	1011	1018	1026	1033	1041	1048	1056	1103	1111	1118	1126	1133	1141
Tyldesley, Astley Street	0932	0939	0947	0954	1002	1009	1017	1024	1032	1039	1047	1054	1102	1109	1117	1124	1132	1139	1147
Atherton, Bag Lane	0942		0957		1012		1027		1042		1057		1112		1127		1142		1157
Leigh, Bus Station		0948		1003		1018		1033		1048		1103		1118		1133		1148	

	V1	V2	V1	V2	V1	V2	V1	V2	V1	V2	V1	V2	V1	V2	V1	V2	V1	V2	V1
Manchester Royal Infirmary	1105	1113	1120	1128	1135	1143	1150	1158	1205	1213	1220	1228	1235	1243	1250	1258	1305	1313	1320
Manchester, St Peter's Square	1119	1127	1134	1142	1149	1157	1205	1213	1220	1228	1235	1243	1250	1258	1305	1313	1320	1328	1335
Pendleton, Church	1131	1139	1146	1154	1201	1209	1218	1226	1233	1241	1248	1256	1303	1311	1318	1326	1333	1341	1348
Wardley, A580 Park and Ride	1141	1149	1156	1204	1211	1219	1228	1236	1243	1251	1258	1306	1313	1321	1328	1336	1343	1351	1358
Newearth Road/Busway	1148	1156	1203	1211	1218	1226	1235	1243	1250	1258	1305	1313	1320	1328	1335	1343	1350	1358	1405
Tyldesley, Astley Street	1154	1202	1209	1217	1224	1232	1241	1249	1256	1304	1311	1319	1326	1334	1341	1349	1356	1404	1411
Atherton, Bag Lane		1212		1227		1242		1259		1314		1329		1344		1359		1414	
Leigh, Bus Station	1203		1218		1233		1251		1306		1321		1336		1351		1406		1421

Buses V1 and V2 do not use every stop along the route. Please see the list of stopping places on the route plan for details

♿ – All bus V1 and V2 journeys are run using easy access buses. See inside front cover of this leaflet for details

Summer times: between mid July and early September, some timetables will be different. Check beenetwork.com for details

Manchester Royal Infirmary — Manchester — Tyldesley — Leigh
 Manchester Royal Infirmary — Manchester — Tyldesley — Atherton
 Manchester Royal Infirmary — Manchester — Ellenbrook

Limited Stop V1
 Limited Stop V2
 Limited Stop V4

Mondays to Fridays (continued)

	V2	V1	V2	V1	V2	V1	V2	V1	V2	V1	V2	V1	V2	V1	V2	V1	V4	V2	V1
Manchester Royal Infirmary	1328	1335	1343	1350	1358	1405	1413	1420	1428	1435	1443	1450	1458	1505	1513	1520	1523	1528	1535
Manchester, St Peter's Square	1343	1350	1358	1406	1414	1421	1429	1436	1444	1451	1459	1507	1515	1522	1530	1537	1540	1545	1555
Pendleton, Church	1356	1403	1411	1420	1428	1435	1443	1450	1458	1505	1513	1523	1531	1538	1546	1553	1556	1601	1612
Wardley, A580 Park and Ride	1406	1413	1421	1431	1439	1446	1454	1501	1509	1516	1524	1535	1543	1550	1558	1605	1608	1613	1626
Newearth Road/Busway	1413	1420	1428	1439	1447	1454	1502	1509	1517	1524	1532	1544	1552	1559	1607	1614	1617	1622	1635
Tyldesley, Astley Street	1419	1426	1434	1446	1454	1501	1509	1516	1524	1531	1539	1551	1559	1606	1614	1621		1629	1642
Atherton, Bag Lane	1429		1444		1504		1519		1534		1549		1609		1624			1639	
Leigh, Bus Station		1436		1456		1511		1526		1541		1600		1615		1630			1651

	V2	V1	V4	V2	V1	V1	V1	V2	V4	V1	V1	V1	V4	V2	V1	V1	V1	V1	V4
Manchester Royal Infirmary	1543	1550	1553	1558	1605	1610	1615	1620	1623	1625	1635	1645	1655	1705	1710	1715	1720	1725	1734
Manchester, St Peter's Square	1603	1610	1613	1618	1625	1630	1635	1640	1643	1645	1655	1705	1707	1710	1715	1720	1725	1734	1737
Pendleton, Church	1620	1627	1630	1635	1642	1647	1652	1657	1700	1702	1712	1722	1724	1727	1732	1737	1742	1750	1753
Wardley, A580 Park and Ride	1634	1641	1644	1649	1656	1701	1706	1711	1714	1716	1726	1735	1737	1740	1745	1750	1755	1801	1804
Newearth Road/Busway	1643	1650	1653	1658	1705	1710	1715	1720	1723	1725	1735	1743	1745	1748	1753	1758	1803	1809	1812
Tyldesley, Astley Street	1650	1657		1705	1712	1717	1722	1727		1732	1742	1750		1755	1800	1805	1810	1816	
Atherton, Bag Lane	1659			1715				1737						1805					
Leigh, Bus Station		1706			1721	1726	1731			1741	1751	1759			1809	1814	1819	1825	

	V2	V1	V1	V1	V2	V1	V1	V2	
Manchester Royal Infirmary	1720	1725	1735	1745	1750	1755	1805	1815	
Manchester, St Peter's Square	1739	1744	1754	1804	1809	1812	1822	1832	
Pendleton, Church	1755	1800	1810	1820	1825	1827	1837	1847	then
Wardley, A580 Park and Ride	1806	1811	1821	1831	1836	1837	1847	1857	as
Newearth Road/Busway	1814	1819	1829	1839	1844	1844	1854	1904	shown
Tyldesley, Astley Street	1821	1826	1836	1846	1851	1850	1900	1910	below
Atherton, Bag Lane	1831				1901			1920	
Leigh, Bus Station		1835	1845	1855		1859	1909		

Mondays to Thursdays

	V1	V1	V2	V1	V1	V2	V1	V2	V1	V2	V1	V2	V1	V2	V1	V2	V1	V2	V1
Manchester Royal Infirmary	1825	1835	1845	1855	1905	1915	1930	1945	2000	2015	2030	2045	2100	2115	2130	2145	2200	2215	2230
Manchester, St Peter's Square	1841	1851	1900	1910	1920	1930	1945	2000	2015	2030	2045	2100	2115	2130	2145	2200	2215	2230	2245
Pendleton, Church	1854	1904	1912	1922	1932	1942	1957	2012	2027	2042	2057	2112	2127	2142	2157	2212	2227	2242	2257
Wardley, A580 Park and Ride	1903	1913	1921	1931	1941	1950	2005	2020	2035	2050	2105	2120	2135	2150	2205	2220	2235	2250	2305
Newearth Road/Busway	1910	1920	1928	1938	1948	1957	2012	2027	2042	2057	2112	2127	2142	2157	2212	2227	2242	2257	2312
Tyldesley, Astley Street	1916	1926	1934	1944	1954	2003	2018	2033	2048	2103	2118	2133	2148	2203	2218	2233	2248	2303	2318
Atherton, Bag Lane			1943			2010		2040		2110		2140		2210		2240		2310	
Leigh, Bus Station	1924	1934		1952	2002		2025		2055		2125		2155		2225		2255		2325
			V2	V1	V1	V1													
Manchester Royal Infirmary	2245	2300	2330	0000															
Manchester, St Peter's Square	2300	2315	2345	0015															
Pendleton, Church	2311	2326	2356	0026															
Wardley, A580 Park and Ride	2319	2334	0004	0034															
Newearth Road/Busway	2325	2340	0010	0040															
Tyldesley, Astley Street	2331	2346	0016	0046															
Atherton, Bag Lane	2338																		
Leigh, Bus Station		2353	0023	0053															

Fridays

	V1	V1	V2	V1	V1	V2	V1	V2	V1	V2	V1	V2	V1	V2	V1	V2	V1	V2	V1
Manchester Royal Infirmary	1825	1835	1845	1855	1905	1915	1930	1945	2000	2015	2030	2045	2100	2115	2130	2145	2200	2215	2230
Manchester, St Peter's Square	1842	1852	1902	1912	1922	1932	1946	2001	2016	2031	2046	2101	2116	2131	2146	2201	2216	2231	2246
Pendleton, Church	1856	1906	1916	1926	1936	1946	2000	2015	2030	2045	2100	2115	2130	2145	2200	2215	2230	2245	2300
Wardley, A580 Park and Ride	1905	1915	1925	1935	1945	1955	2009	2024	2039	2054	2109	2124	2139	2154	2209	2224	2239	2254	2309
Newearth Road/Busway	1912	1922	1932	1942	1952	2002	2016	2031	2046	2101	2116	2131	2146	2201	2216	2231	2246	2301	2315
Tyldesley, Astley Street	1919	1929	1939	1949	1959	2009	2022	2037	2052	2107	2122	2137	2152	2207	2222	2237	2252	2307	2321
Atherton, Bag Lane			1948			2016		2044		2114		2144		2214		2244		2314	
Leigh, Bus Station	1928	1938		1958	2008		2030		2100		2130		2200		2230		2300		2329

Buses V1, V2 and V4 do not use every stop along the route. Please see the list of stopping places on the route plan for details

Bus V4 may be run using standard buses not busway buses

♿ – All bus V1, V2 and V4 journeys are run using easy access buses. See inside front cover of this leaflet for details

Summer times: between mid July and early September, some timetables will be different. Check beenetwork.com for details

Manchester Royal Infirmary — Manchester — Tyldesley — Leigh
 Manchester Royal Infirmary — Manchester — Tyldesley — Atherton

Limited Stop V1
 Limited Stop V2

Fridays (continued)

	V2	V1	V1	V1
Manchester Royal Infirmary	2245	2300	2330	0000
Manchester, St Peter's Square	2301	2316	2346	0016
Pendleton, Church	2315	2330	0000	0030
Wardley, A580 Park and Ride	2324	2339	0009	0039
Newearth Road/Busway	2330	2345	0015	0045
Tyldesley, Astley Street	2336	2351	0021	0051
Atherton, Bag Lane	2343			
Leigh, Bus Station		2359	0029	0059

Saturdays

	V1	V1	V1	V2	V1	V2	V1	V2	V1	V2	V1	V1	V2	V1	V2	V1	V2	V1	V2
Manchester Royal Infirmary	0705	0735	0755	0810	0825	0840	0855	0910	0925	0940	0950	1005	1013	1020	1028	1035	1043	1050	1058
Manchester, St Peter's Square	0720	0750	0810	0825	0840	0855	0910	0925	0940	0956	1006	1021	1029	1036	1044	1051	1059	1106	1114
Pendleton, Church	0730	0800	0820	0835	0850	0905	0920	0935	0950	1007	1017	1032	1040	1047	1055	1102	1110	1117	1125
Wardley, A580 Park and Ride	0738	0808	0828	0843	0858	0913	0928	0944	0959	1017	1027	1042	1050	1057	1105	1112	1120	1127	1135
Newearth Road/Busway	0744	0814	0834	0849	0904	0919	0934	0951	1006	1025	1035	1050	1058	1105	1113	1120	1128	1135	1143
Tyldesley, Astley Street	0750	0820	0840	0855	0910	0925	0940	0958	1013	1032	1042	1057	1105	1112	1120	1127	1135	1142	1150
Atherton, Bag Lane				0905		0935		1008		1042			1115		1130		1145		1200
Leigh, Bus Station	0758	0828	0848		0918		0948		1022		1051	1106		1121		1136		1151	

	V1	V2	V1	V2	V1	V2	V1	V2	V1	V2	V1	V2	V1	V2	V1	V2	V1	V2	V1
Manchester Royal Infirmary	1105	1113	1120	1128	1135	1143	1150	1158	1205	1213	1220	1228	1235	1243	1250	1258	1305	1313	1320
Manchester, St Peter's Square	1121	1129	1136	1144	1151	1159	1206	1214	1221	1229	1236	1244	1251	1259	1306	1314	1321	1329	1336
Pendleton, Church	1132	1140	1147	1155	1202	1210	1217	1225	1232	1240	1247	1255	1302	1310	1317	1327	1334	1342	1349
Wardley, A580 Park and Ride	1142	1150	1157	1205	1212	1220	1227	1235	1242	1250	1257	1305	1312	1320	1327	1337	1344	1352	1359
Newearth Road/Busway	1150	1158	1205	1213	1220	1228	1235	1243	1250	1258	1305	1313	1320	1328	1335	1344	1351	1359	1406
Tyldesley, Astley Street	1157	1205	1212	1220	1227	1235	1242	1250	1257	1305	1312	1320	1327	1335	1342	1351	1358	1406	1413
Atherton, Bag Lane		1215		1230		1245		1300		1315		1330		1345		1401		1416	
Leigh, Bus Station	1206		1221		1236		1251		1306		1321		1336		1351		1407		1422

Saturdays (continued)

	V2	V1	V2	V1	V2	V1	V2	V1	V2	V1	V2	V1	V2	V1	V2	V1	V2	V1	V2
Manchester Royal Infirmary	1328	1335	1343	1350	1358	1405	1413	1420	1428	1435	1443	1450	1458	1505	1513	1520	1528	1535	1543
Manchester, St Peter's Square	1344	1351	1359	1406	1414	1421	1429	1436	1444	1451	1459	1506	1514	1521	1529	1536	1544	1551	1600
Pendleton, Church	1357	1404	1412	1419	1427	1434	1442	1449	1457	1504	1512	1519	1527	1534	1542	1549	1557	1604	1614
Wardley, A580 Park and Ride	1407	1414	1422	1429	1437	1444	1452	1459	1507	1514	1522	1529	1537	1544	1552	1559	1607	1614	1624
Newearth Road/Busway	1414	1421	1429	1436	1444	1451	1459	1506	1514	1521	1529	1536	1544	1551	1559	1606	1614	1621	1631
Tyldesley, Astley Street	1421	1428	1436	1443	1451	1458	1506	1513	1521	1528	1536	1543	1551	1558	1606	1613	1621	1628	1638
Atherton, Bag Lane	1431		1446		1501		1516		1531		1546		1601		1616		1631		1648
Leigh, Bus Station		1437		1452		1507		1522		1537		1552		1607		1622		1637	

	V1	V2	V1	V2	V1	V2	V1	V2	V1	V2	V1	V2	V1	V2	V1	V2	V1	V2	V1
Manchester Royal Infirmary	1550	1558	1605	1613	1620	1628	1635	1643	1650	1658	1705	1713	1720	1728	1735	1743	1755	1810	1825
Manchester, St Peter's Square	1607	1615	1622	1630	1637	1645	1652	1700	1707	1715	1722	1730	1737	1745	1752	1800	1812	1827	1842
Pendleton, Church	1621	1629	1636	1644	1651	1659	1706	1714	1721	1729	1736	1744	1751	1759	1806	1814	1826	1841	1856
Wardley, A580 Park and Ride	1631	1639	1646	1654	1701	1709	1716	1724	1731	1739	1746	1754	1801	1808	1815	1823	1835	1850	1905
Newearth Road/Busway	1638	1646	1653	1701	1708	1716	1723	1731	1738	1746	1753	1801	1808	1815	1822	1830	1842	1857	1912
Tyldesley, Astley Street	1645	1653	1700	1708	1715	1723	1730	1738	1745	1753	1800	1808	1815	1822	1829	1837	1849	1904	1919
Atherton, Bag Lane		1703		1718		1733		1748		1803		1818		1832		1847		1914	
Leigh, Bus Station	1654		1709		1724		1739		1754		1809		1824		1838		1858		1928

	V2	V1	V2	V1	V1	V2		V1	V2	V1	V2		V2	V1	V1	V1
Manchester Royal Infirmary	1840	1855	1910	1920	1930	1945		00	15	30	45		2245	2300	2330	0000
Manchester, St Peter's Square	1857	1912	1927	1937	1946	2001		16	31	46	01	mins	2301	2316	2346	0016
Pendleton, Church	1911	1926	1941	1951	2000	2015	then	30	45	00	15	past	2315	2330	0000	0030
Wardley, A580 Park and Ride	1920	1935	1950	2000	2009	2024	at	39	54	09	24	each	2324	2339	0009	0039
Newearth Road/Busway	1927	1942	1957	2007	2015	2030		45	00	15	30	hour	2330	2345	0015	0045
Tyldesley, Astley Street	1934	1949	2004	2014	2021	2036		51	06	21	36	until	2336	2351	0021	0051
Atherton, Bag Lane	1944		2014			2045			15		45		2345			
Leigh, Bus Station		1958		2023	2029			59		29				2359	0029	0059

Bus V4 does not run on Saturdays

Buses V1 and V2 do not use every stop along the route. Please see the list of stopping places on the route plan for details

♿ – All bus V1 and V2 journeys are run using easy access buses. See inside front cover of this leaflet for details

Manchester Royal Infirmary — Manchester — Tyldesley — Leigh
Manchester Royal Infirmary — Manchester — Tyldesley — Atherton

Limited Stop V1
Limited Stop V2

Sundays and public holidays (except Christmas and New Year period)

	V1	V1	V1	V2	V1	V2		V1	V2	V1	V2		V1	V2	V1	V2	V1		
Manchester Royal Infirmary	0730	0800	0825	0855	0925	0940		55	10	25	40		1255	1310	1325	1340	1355	1410	1425
Manchester, St Peter's Square	0742	0812	0837	0908	0938	0955		10	25	40	55	mins	1310	1325	1340	1355	1410	1425	1440
Pendleton, Church	0752	0822	0847	0919	0949	1007	then	22	37	52	07	past	1322	1338	1353	1408	1423	1438	1453
Wardley, A580 Park and Ride	0801	0831	0856	0928	0958	1016	at	31	46	01	16	each	1331	1348	1403	1418	1433	1448	1503
Newearth Road/Busway	0807	0837	0902	0935	1005	1023		38	53	08	23	hour	1338	1355	1410	1425	1440	1455	1510
Tyldesley, Astley Street	0813	0843	0908	0941	1011	1029		44	59	14	29	until	1344	1401	1416	1431	1446	1501	1516
Atherton, Bag Lane				0951		1039			09		39			1411		1441		1511	
Leigh, Bus Station	0821	0851	0916		1020			53		23			1353		1425		1455		1525

	V2	V1	V2	V1	V2	V1	V2	V1	V2	V1	V2	V1	V2	V1	V2	V1	V2	V1	V2
Manchester Royal Infirmary	1440	1455	1510	1525	1540	1555	1610	1625	1640	1655	1710	1725	1740	1755	1810	1825	1840	1855	1910
Manchester, St Peter's Square	1455	1510	1525	1540	1557	1612	1627	1642	1657	1711	1725	1740	1755	1810	1825	1840	1853	1908	1923
Pendleton, Church	1508	1523	1538	1553	1611	1626	1641	1656	1711	1724	1738	1753	1808	1823	1838	1853	1905	1920	1935
Wardley, A580 Park and Ride	1518	1533	1548	1603	1621	1636	1651	1706	1721	1733	1747	1802	1817	1832	1847	1902	1914	1929	1944
Newearth Road/Busway	1525	1540	1555	1610	1628	1643	1658	1713	1728	1740	1754	1809	1824	1839	1854	1909	1921	1936	1951
Tyldesley, Astley Street	1531	1546	1601	1616	1634	1649	1704	1719	1734	1746	1800	1815	1830	1845	1900	1915	1927	1942	1957
Atherton, Bag Lane	1541		1611		1644		1714		1744		1809		1839		1909		1936		2006
Leigh, Bus Station		1555		1625		1658		1728		1755		1823		1853		1923		1950	

	V1	V2	V1	V2		V1	V2	V1	V2		V1	V2	V1	V1	V1
Manchester Royal Infirmary	1930	1945	2000			30	00				2230		2300	2330	0000
Manchester, St Peter's Square	1943	1958	2013			43	13			mins	2243		2313	2343	0013
Pendleton, Church	1955	2010	2025		then	55	25			past	2255		2325	2355	0025
Wardley, A580 Park and Ride	2004	2019	2034		at	04	34			each	2304		2334	0004	0034
Newearth Road/Busway	2011	2026	2041			11	41			hour	2311		2341	0011	0041
Tyldesley, Astley Street	2017	2032	2047	2047		17	17	47	47	until	2317	2317	2347	0017	0047
Atherton, Bag Lane		2041		2056			26		56			2326			
Leigh, Bus Station	2025		2055			25		55			2325		2355	0025	0055

Bus V4 does not run on Sundays or public holidays

For details of buses during the Christmas and New Year period, please phone 0161 244 1000

Buses V1 and V2 do not use every stop along the route. Please see the list of stopping places on the route plan for details

♻️ – All bus V1 and V2 journeys are run using easy access buses. See inside front cover of this leaflet for details