



BEE NETWORK


From 19 July to 29 August
42B and 42C

We're making minor changes to the times of Monday to Friday journeys during the quieter summer period.

Buses

Summer Times

42B 42C

 Easy access on all buses

Woodford
Bramhall
Cheadle Hulme
Handforth Dean
Heald Green
Cheadle
East Didsbury
Didsbury
Withington
Fallowfield
Rusholme
University of Manchester
Manchester

From 19 July to 29 August 2026

For public transport information
visit **beenetwork.com**

or phone **0161 244 1000**

7am – 8pm Mon to Fri

8am – 8pm Sat, Sun & public holidays

PO Box 429, Manchester, M1 3BG
©Transport for Greater Manchester 26-SC-0228-G42B-web-0626

 Transport for
Greater Manchester

This timetable is also available at beenetwork.com

For information about using public transport phone our friendly team on **0161 244 1000** 7am – 8pm Mon to Fri 8am – 8pm Sat, Sun and public holidays or download the Bee Network app

Other formats

To ask for leaflets to be sent to you, or to request large print, Braille or recorded information phone **0161 244 1000** or visit beenetwork.com

Easy access on buses

 All buses have no steps at the entrance, making getting on and off easier. Low floor buses have a ramp for access and a dedicated space for wheelchairs and pushchairs inside the bus. Ask the driver for any assistance you require.

Using this timetable

Timetables show the direction of travel, bus numbers and the days of the week. Main stops on the route are listed on the left. Where no time is shown against a particular stop, it means the bus does not stop there on that journey.

Check any letters which are shown in the timetable against the key at the bottom of the page.

Where to find information about service changes

Visit beenetwork.com or download the Bee Network app.

Check the service change posters displayed in the bus station or pick up a service change leaflet from your local library, town hall, shops, post office, community centre and lots of other places.

Lost property

For lost property information visit beenetwork.com/lost-property

Using the 24 hour clock

Times are shown in four figures. The first two are the hour and the last two are the minutes.

0753 is 53 minutes past 7am morning.

1953 is 53 minutes past 7pm evening.



Information and tickets

There's a range of tickets to use on buses and multi-modal tickets for buses, trams and trains. For more information on which is the best ticket for you, visit beenetwork.com, download the Bee Network app or call into one of our information and ticket offices in bus stations where the team will provide you with journey planning advice on buses, trams and trains.

Information and tickets office

Manchester Shudehill Interchange

Monday to Saturday: 7am – 6pm

Sunday*: 8.30am – 4pm

*Including public holidays

Printed on paper made from 100% post-consumer waste, using sustainable inks or toners.

Woodford — Bramhall — Cheadle — Didsbury — Manchester

42B

Handforth Dean — Heald Green — Cheadle — Didsbury — Manchester

42C

Mondays to Fridays

	42B	42B	42B	42B	42C	42B	42B	42C	42B	42B	42C	42B	42C	42B	42C	42B	42C	42B	42C
Woodford, Church Lane		0558	0641	0700		0725			0820	0915		0952		1052		1152		1252	
Woodford, Garden Village		0559	0642	0701		0726			0821	0916		0953		1053		1153		1253	
Bramhall, Moss Lane	0534	0604	0647	0706		0731			0826	0921		0958		1058		1158		1258	
Grove Lane, Pointing Dog	0538	0609	0652	0712		0737	0813		0832	0926		1003		1103		1203		1303	
Cheadle Hulme, Train Station	0543	0614	0659	0720		0745	0821		0840	0933		1010		1110		1210		1310	
Handforth Dean, Shopping Centre					0726			0826			0931		1031		1131		1231		1331
Heald Green, Griffin					0738			0838			0943		1043		1143		1243		1343
Cheadle, High Street	0551	0623	0709	0731	0747	0757	0833	0847	0852	0944	0951	1021	1051	1121	1151	1221	1251	1321	1351
East Didsbury, Parrs Wood	0555	0627	0714	0736	0752	0802	0838	0852	0857	0948	0955	1025	1055	1125	1155	1225	1255	1325	1355
Didsbury, School Lane	0559	0632	0721	0743	0759	0809	0845	0859	0904	0955	1002	1032	1102	1132	1202	1232	1302	1332	1402
Rusholme, Platt Lane	0612	0648	0739	0803	0819	0829	0904	0918	0922	1013	1020	1050	1120	1150	1220	1250	1320	1350	1420
Manchester Royal Infirmary	0618	0654	0746	0810	0826	0836	0911	0925	0929	1020	1027	1057	1127	1157	1227	1257	1327	1357	1427
Manchester, Piccadilly Gardens	0628	0705	0758	0822	0838	0848	0923	0937	0941	1032	1039	1109	1139	1209	1239	1309	1339	1409	1439

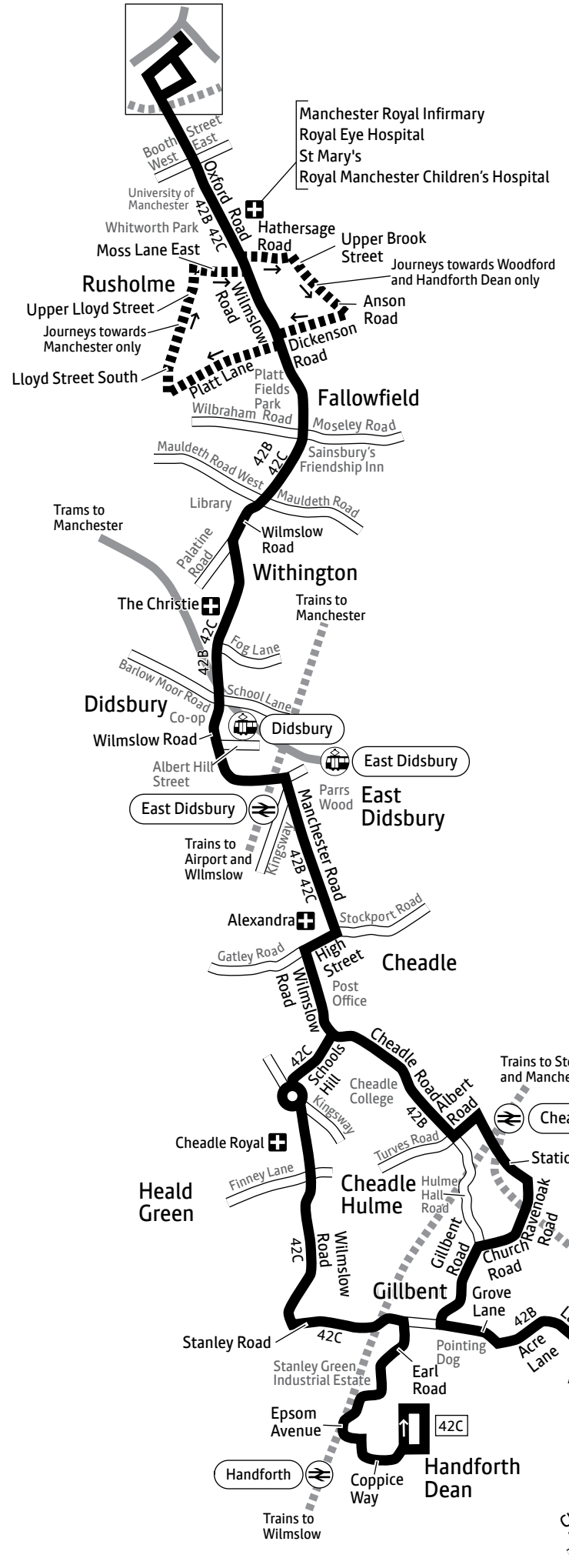
	42B	42C	42B	42C	42B	42C	42B	42C	42B	42C	42B	42C	42B	42C
													a	a
Woodford, Church Lane	1350		1450		1600		1707		1807		1907		1955	
Woodford, Garden Village	1351		1451		1601		1708		1808		1908		1956	
Bramhall, Moss Lane	1356		1457		1607		1714		1813		1912		2000	
Grove Lane, Pointing Dog	1401		1502		1612		1719		1817		1916		2004	
Cheadle Hulme, Train Station	1408		1510		1620		1727		1824		1922		2009	
Handforth Dean, Shopping Centre		1431		1531		1635		1735		1835		1935		
Heald Green, Griffin		1443		1544		1648		1747		1846		1946		
Cheadle, High Street	1419	1451	1522	1553	1632	1657	1738	1756	1834	1854	1931	1953	2017	
East Didsbury, Parrs Wood	1423	1456	1527	1558	1637	1702	1743	1801	1839	1859	1935	1957	2021	
Didsbury, School Lane	1430	1503	1534	1605	1644	1709	1750	1808	1846	1906	1942	2004	2028	
Rusholme, Platt Lane	1449	1523	1554	1625	1704	1728	1808	1825	1902	1921	1957	2019	2043	
Manchester Royal Infirmary	1456	1530	1601	1632	1711	1735	1815	1832	1909	1928	2004	2026	2050	
Manchester, Piccadilly Gardens	1508	1543	1614	1645	1724	1748	1827	1844	1920	1939	2015	2037	2101	

a – On Fridays runs via Platt Lane, Lloyd Street South, Upper Lloyd Street and Moss Lane East instead of Rusholme town centre. Times are 3 minutes later than shown from Manchester Royal Infirmary onwards

♿ – All bus 42B and 42C journeys are run using easy access buses. See inside front cover of this leaflet for details

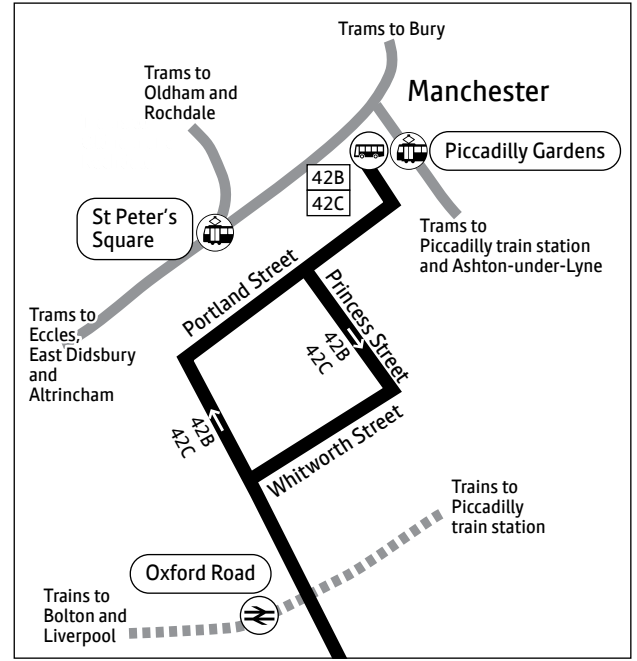
Continues after route plan

42B 42C



- Key**
- Bus route
 - Friday and Saturday nights from 2000
 - Train line
 - Tram line
 - Direction of travel
 - Bus station/connection point
 - Train station
 - Metrolink stop
 - Hospital
 - Terminus

Routes in Manchester city centre



Contains Ordnance Survey data ©Crown copyright and database right 2010
 ©0100022610 Transport for Greater Manchester 2026
 Transport for Greater Manchester uses reasonable endeavours to check the accuracy of information published and to publish changes to information in a timely manner. In no event will Transport for Greater Manchester be liable for any loss that may arise from this information being inaccurate.

Woodford — Bramhall — Cheadle — Didsbury — Manchester
 Handforth Dean — Heald Green — Cheadle — Didsbury — Manchester

42B
42C

Saturdays

	42B	42B	42B	42B	42C	42B	42C	42B	42C	42B	42C	42B	42C	42B	42C	42B	42C		
Woodford, Church Lane	0740	0810	0840	0910		0950		1050		1150		1250		1350		1450		1550	
Woodford, Garden Village	0741	0811	0841	0911		0951		1051		1151		1251		1351		1451		1551	
Bramhall, Moss Lane	0746	0816	0846	0916		0956		1056		1156		1256		1356		1456		1556	
Grove Lane, Pointing Dog	0750	0820	0850	0920		1001		1102		1202		1302		1402		1502		1602	
Cheadle Hulme, Train Station	0756	0826	0856	0926		1008		1110		1210		1310		1410		1510		1610	
Handforth Dean, Shopping Centre					0929		1029		1129		1229		1329		1429		1529	1629	
Heald Green, Griffin					0941		1042		1142		1242		1342		1442		1542	1642	
Cheadle, High Street	0805	0835	0905	0935	0948	1018	1050	1121	1151	1221	1251	1321	1351	1421	1451	1521	1550	1621	1649
East Didsbury, Parrs Wood	0809	0839	0909	0939	0952	1022	1054	1125	1155	1225	1255	1325	1355	1425	1455	1525	1554	1625	1653
Didsbury, School Lane	0814	0844	0914	0946	0959	1029	1101	1132	1202	1232	1302	1332	1402	1432	1502	1532	1601	1632	1700
Rusholme, Platt Lane	0829	0859	0929	1001	1014	1044	1118	1149	1219	1249	1319	1349	1419	1449	1519	1549	1618	1649	1717
Manchester Royal Infirmary	0834	0904	0934	1006	1019	1049	1125	1156	1226	1256	1326	1356	1426	1456	1526	1556	1625	1656	1724
Manchester, Piccadilly Gardens	0844	0914	0944	1018	1031	1101	1137	1208	1238	1308	1338	1408	1438	1508	1538	1608	1637	1708	1736

Sundays

	42B	42C	42B	42C	42B	42B	42B	42B	42B	42B	42B	42B	42B	42B	42B			
						b												
Woodford, Church Lane	1650		1750		1850	1950			0733	0833	0933	1033		1533	1633	1733	1833	1910
Woodford, Garden Village	1651		1751		1851	1951			0734	0834	0934	1034		1534	1634	1734	1834	1911
Bramhall, Moss Lane	1656		1756		1856	1955			0738	0838	0939	1039		1539	1639	1739	1838	1915
Grove Lane, Pointing Dog	1701		1801		1901	1959			0742	0842	0944	1044		1544	1644	1744	1842	1919
Cheadle Hulme, Train Station	1708		1808		1908	2005			0748	0848	0950	1050	and every	1550	1650	1750	1848	1924
Handforth Dean, Shopping Centre		1729		1839									hour					
Heald Green, Griffin		1741		1850									until	1600	1659	1758	1856	1932
Cheadle, High Street	1717	1748	1817	1857	1916	2012			0757	0857	0959	1100		1605	1704	1803	1901	1936
East Didsbury, Parrs Wood	1721	1752	1821	1901	1920	2016			0802	0902	1004	1105		1612	1710	1809	1907	
Didsbury, School Lane	1728	1759	1828	1906	1925	2021			0807	0907	1010	1112		1628	1726	1825	1923	
Rusholme, Platt Lane	1745	1816	1844	1922	1941	2037			0822	0922	1027	1128		1637	1735	1834	1932	
Manchester Royal Infirmary	1753	1824	1852	1935	1954	2050			0828	0928	1033	1137		1648	1746	1845	1942	
Manchester, Piccadilly Gardens	1805	1836	1904	1947	2006	2102			0838	0938	1043	1148						

Bus 42C does not run on Sundays. b – Runs via Platt Lane, Lloyd Street South, Upper Lloyd Street and Moss Lane East instead of Rusholme town centre
 ♿ – All bus 42B and 42C journeys are run using easy access buses. See inside front cover of this leaflet for details

Manchester — Didsbury — Cheadle — Bramhall — Woodford

42B

Manchester — Didsbury — Cheadle — Heald Green — Handforth Dean

42C

Mondays to Fridays

	42B	42C	42B	42C	42B	42C	42B	42C	42B	42C	42B	42C	42B	42C	42B	42C	42B	42C	42B
Manchester, Piccadilly Gardens	0600	0610	0644	0710	0725	0800	0811	0854	0924	0954	1024	1054	1124	1154	1224	1254	1324	1354	1424
Manchester Royal Infirmary	0610	0620	0654	0721	0737	0812	0823	0906	0936	1006	1036	1106	1136	1206	1236	1306	1336	1406	1437
The Christie Hospital	0624	0634	0710	0738	0756	0831	0842	0925	0954	1024	1054	1124	1154	1224	1254	1324	1354	1425	1456
East Didsbury, Parrs Wood	0633	0644	0721	0751	0809	0844	0855	0938	1006	1036	1106	1136	1206	1236	1306	1336	1406	1438	1509
Cheadle, Post Office	0639	0649	0728	0758	0817	0851	0903	0944	1012	1042	1112	1142	1212	1242	1312	1342	1414	1445	1518
Heald Green, Griffin		0656		0806		0859		0951		1049		1149		1249		1349		1452	
Handforth Dean, Shopping Centre		0707		0818		0911		1003		1101		1201		1301		1401		1504	
Cheadle Hulme, Train Station	0649		0739		0828		0914		1023		1123		1223		1323		1425		1529
Grove Lane, Pointing Dog	0655		0746		0836		0922		1029		1129		1229		1329		1432		1537
Bramhall, Moss Lane	0659			0840		0926		1033		1133		1233		1333		1436		1541	
Woodford, Garden Village	0704			0845		0931		1038		1138		1238		1338		1441		1546	
Woodford, Church Lane	0706			0847		0933		1040		1140		1240		1340		1444		1548	

	42C	42B	42C	42B	42C	42B	42C	42B	42B	42B	
Manchester, Piccadilly Gardens	1454	1524	1554	1624	1704	1734	1802	1837	1945	2045	2145
Manchester Royal Infirmary	1507	1537	1607	1637	1717	1747	1815	1850	1957	2057	2157
The Christie Hospital	1527	1557	1627	1657	1737	1807	1834	1909	2014	2113	2213
East Didsbury, Parrs Wood	1541	1611	1641	1711	1750	1819	1846	1920	2023	2122	2221
Cheadle, Post Office	1549	1620	1649	1720	1758	1826	1853	1926	2029	2128	2227
Heald Green, Griffin	1557		1657		1805		1900				
Handforth Dean, Shopping Centre	1609		1709		1816		1911				
Cheadle Hulme, Train Station		1631		1741		1836		1935			
Grove Lane, Pointing Dog		1639		1738		1842		1940			
Bramhall, Moss Lane				1742		1846		1944			
Woodford, Garden Village		1643		1742		1851		1948			
Woodford, Church Lane		1702		1749		1853		1950			

d – On Fridays runs via Hathersage Road, Upper Brook Street, Anson Road and Dickenson Road instead of Rusholme town centre. Times are 4 minutes later than shown from The Christie Hospital onwards

♿ – All bus 42B and 42C journeys are run using easy access buses. See inside front cover of this leaflet for details

Manchester — Didsbury — Cheadle — Bramhall — Woodford

42B

Manchester — Didsbury — Cheadle — Heald Green — Handforth Dean

42C

Saturdays

	42C	42B	42C	42B	42C	42B	42C	42B	42C	42B	42C	42B	42C	42B	42C	42B	42C	42B	42C
Manchester, Piccadilly Gardens	0754	0814	0854	0924	0954	1024	1054	1124	1154	1224	1254	1324	1354	1424	1454	1524	1554	1624	1654
Manchester Royal Infirmary	0804	0824	0904	0934	1004	1034	1104	1134	1204	1234	1304	1336	1406	1436	1506	1536	1606	1636	1706
The Christie Hospital	0819	0839	0919	0949	1019	1049	1122	1152	1222	1252	1322	1354	1427	1457	1527	1557	1627	1657	1727
East Didsbury, Parrs Wood	0829	0849	0929	0959	1031	1101	1134	1204	1234	1304	1334	1406	1439	1509	1539	1609	1639	1709	1739
Cheadle, Post Office	0835	0855	0935	1005	1037	1107	1140	1210	1240	1310	1340	1412	1445	1515	1545	1615	1645	1715	1745
Heald Green, Griffin	0842		0942		1044		1147		1247		1347		1452		1552		1652		1752
Handforth Dean, Shopping Centre	0851		0953		1055		1158		1258		1358		1503		1602		1702		1802
Cheadle Hulme, Train Station		0904		1014		1118		1221		1321		1423		1526		1626		1726	
Grove Lane, Pointing Dog		0909		1020		1124		1227		1327		1429		1532		1632		1732	
Bramhall, Moss Lane		0914		1025		1129		1232		1332		1434		1537		1637		1737	
Woodford, Garden Village		0919		1030		1134		1237		1337		1439		1542		1642		1742	
Woodford, Church Lane		0921		1032		1136		1239		1339		1441		1544		1644		1744	

Sundays

	42B	42C	42B	42B	42B	42B	42B	42B	42B	42B	42B	42B	42B	42B	42B	42B	42B	42B	
Manchester, Piccadilly Gardens	1724	1754	1824	1945	2045	2145													
Manchester Royal Infirmary	1736	1806	1836	1957	2057	2157													
The Christie Hospital	1757	1827	1857	2018	2118	2216													
East Didsbury, Parrs Wood	1809	1839	1909	2030	2127	2225													
Cheadle, Post Office	1815	1845	1915	2035	2132	2230													
Heald Green, Griffin		1852																	
Handforth Dean, Shopping Centre		1902																	
Cheadle Hulme, Train Station	1826		1926																
Grove Lane, Pointing Dog	1831		1931																
Bramhall, Moss Lane	1836		1935																
Woodford, Garden Village	1841		1939																
Woodford, Church Lane	1843		1941																

Bus 42C does not run on Sundays

e – Runs via Hathersage Road, Upper Brook Street, Anson Road and Dickenson Road instead of Rusholme town centre

♿ – All bus 42B and 42C journeys are run using easy access buses. See inside front cover of this leaflet for details