











Public transport network  
**Wigan North**







### Key to map

-  Bus service number (with direction of travel if applicable) Monday to Saturday frequency of at least one bus an hour
-  Other bus service number
-  Limited stop bus service number
-  Limited stop and low frequency bus service number

---

-  Bus Station  
1 20 30  
40
-  Bus service terminates
-  Bus service passes through
-  Bus terminal  
1 20 30  
40
-  Bus service terminates
-  Bus service passes through

---








-  Cycle hub (membership required)
-  Information
-  Rail station or tram stop car park with a capacity of 25+
-  Park & Ride
-  Hospital
-  Place of Interest

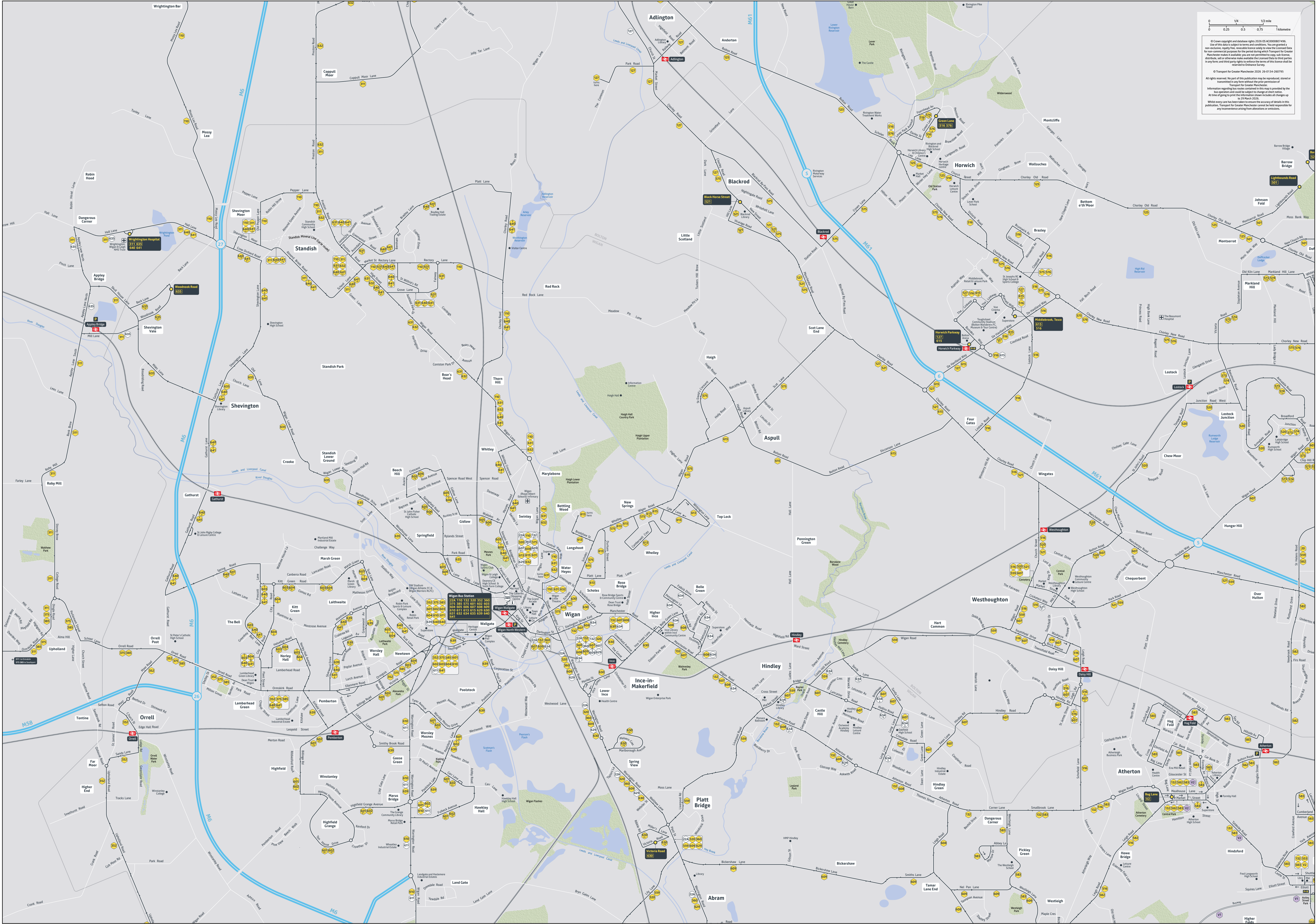

---

**Local Link** Local Link public transport operates in this area

**Middleton**

---

-  Bus route and bus stop and direction of one-way traffic
-  Other road
-  Motorway and junction
-  Tram line and stop
-  Rail line, station and level crossing
-  Pedestrian zone or road
-  District boundary



0 1/4 1/2 mile  
0 0.25 0.5 0.75 kilometre

© Crown copyright and database rights 2020 OS. All rights reserved. This map is reproduced by Transport for Greater Manchester. All rights reserved. No part of this publication may be reproduced, stored in a retrieval system, or transmitted in any form without the prior permission of Transport for Greater Manchester. Information regarding bus routes contained in this map is provided by the bus operators and is subject to change at any time. At the time of going to print the information shown includes all changes up to 15 March 2020. While every care has been taken to ensure the accuracy of details in this publication, Transport for Greater Manchester cannot be held responsible for any inaccuracy arising from alterations or omissions.