

SCHEDULE 16

Province Completed Facilities

Province Completed Facilities consists of the attached information in Section B.2.3 Status of Construction, Figures 3, 4 & 5, and Appendix 5 in the Request for Proposals - Development and Design-Build for the Western Extension of the 407 Express Toll Route (ETR).

B.2.3 Status of Crown Completed Facilities

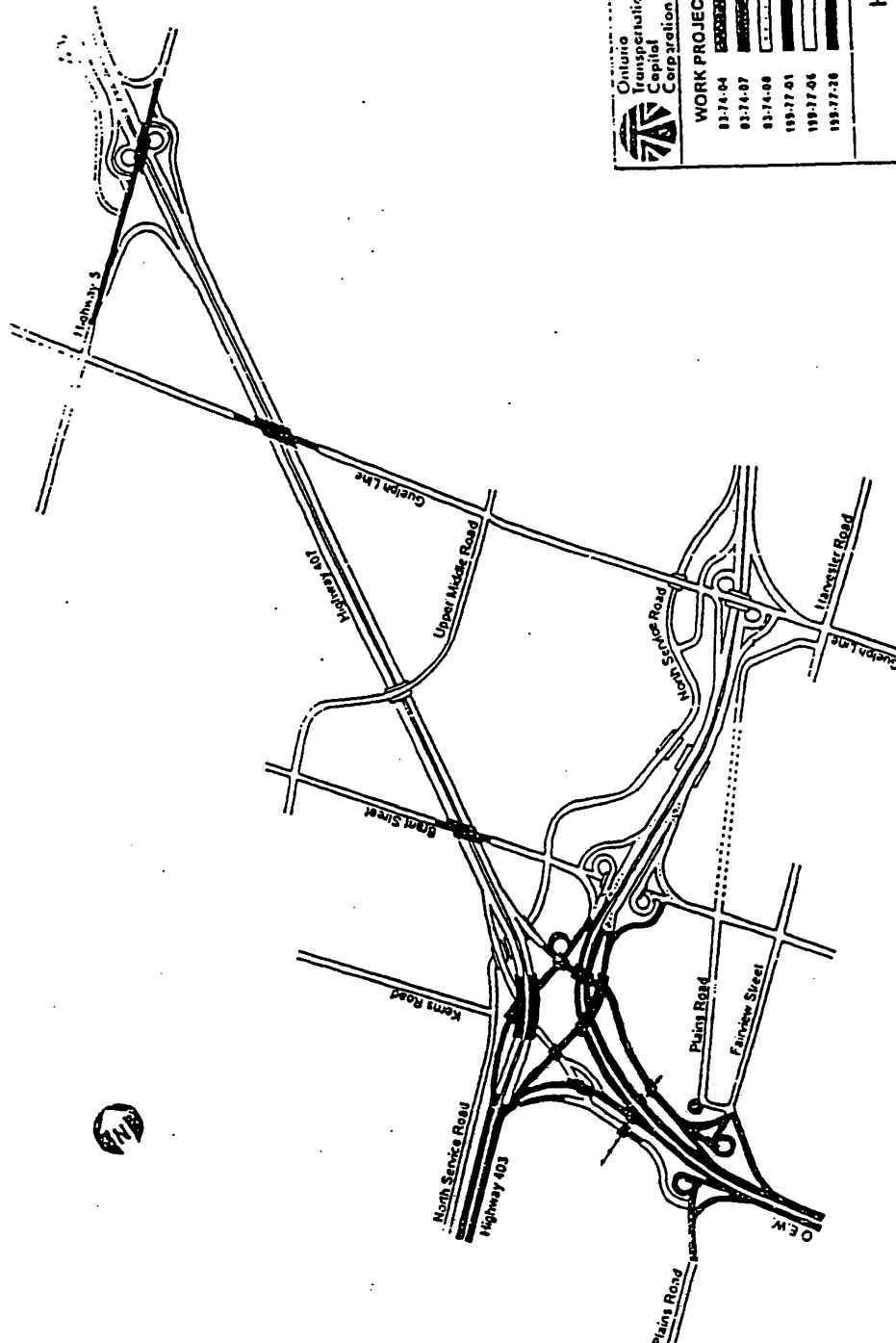
Construction of the Brant Street, Guelph Line and Highway 5 structures over 407 ETR West have been completed.

Ministry Contract 93-89 is completed at the Freeman Interchange. This work included construction of the 407 ETR West ramp structures at the interchange. Not included in this work are three structures over the North Service Road and the N-W, W-N and N-S ramp connections (part of W.P. 199-77-06 design), which will be part of this Project.

A number of ramps and structures have already been constructed at the Oakville Link Interchange. The 407 ETR Central contract included construction of the Ninth Line and the ramps and structures that connect the 407 ETR Central Section to existing Highway 403.

The Crown Completed Facilities are those facilities for which construction has been completed as depicted in Figures 3,4 and 5 and as shown in Appendix 5.

In accordance with Section 3.13 of the DDBA, the Contractor is required to incorporate the Crown Completed Facilities into the Project.

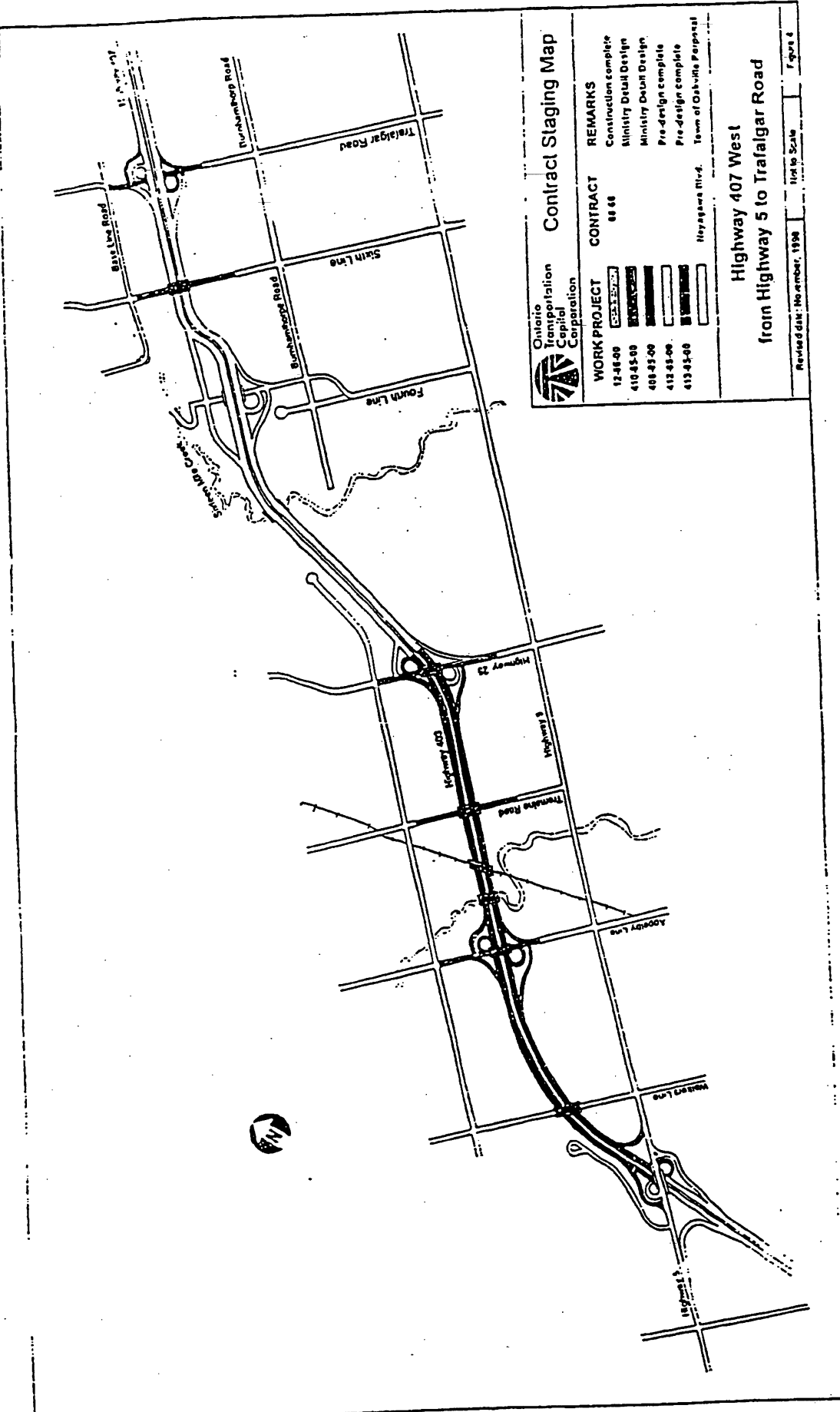


Contract Staging Map

WORK PROJECT	CONTRACT	REMARKS
83-74-04	91-11	Construction complete
83-74-07	91-22	Construction complete
83-74-08	91-26	Construction complete
199-77-01	91-89	Construction complete
199-77-06		Minority Detail Design
199-77-26	91-43	Construction complete

**Highway 407 West
from Q.E.W. (Freeman I.C.) to Highway 5**

Revised date: October, 1998 Not to Scale Figure 3



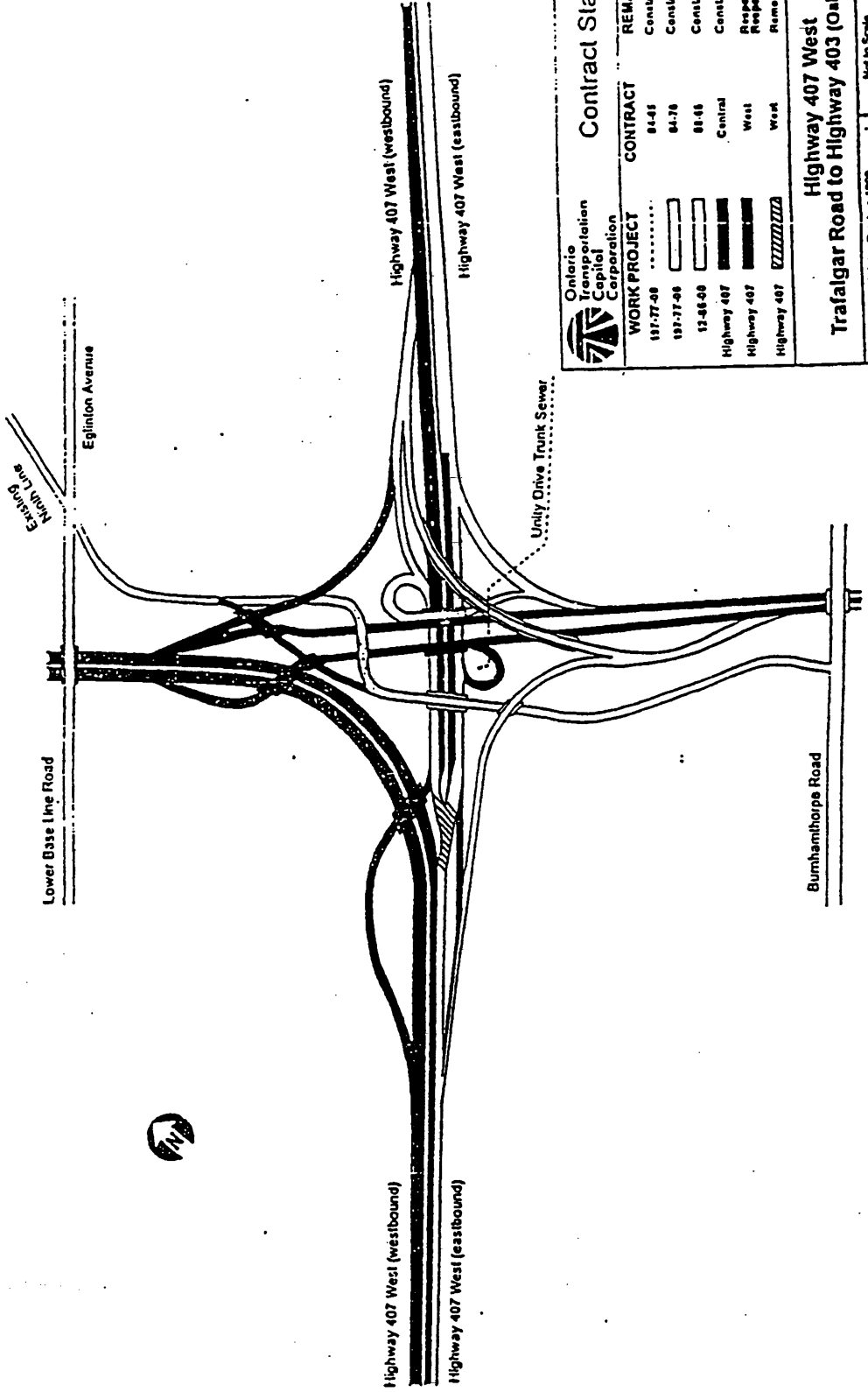
Contract Staging Map



WORK PROJECT	CONTRACT	REMARKS
12-46-00	01 00	Construction complete
410-45-00		Ministry Detail Design
408-42-00		Ministry Detail Design
412-43-00		Pre-design complete
413-42-00		Pre-design complete
		Highway 407, Town of Oakville Proposal

**Highway 407 West
from Highway 5 to Trafalgar Road**

Revised date: November, 1990
Not to Scale
Figure 6



Ontario Transportation Corporation		Contract Staging Map	
WORK PROJECT	CONTRACT	REMARKS	
197-77-08	84-45	Construction complete	
197-77-08	84-78	Construction complete	
13-88-08	88-48	Construction complete	
Highway 407	Central	Construction complete	
Highway 407	West	Responsibility of Selected Respondent	
Highway 407	West	Removal	

Highway 407 West
 Trafalgar Road to Highway 403 (Oakville Link I.C.)

Revised date: October, 1998
 Not to Scale
 Figure 3

APPENDIX 5: LIST AND STATUS OF STRUCTURES FOR BASE CASE**Freeman Interchange to Highway 5:**

Description	Status	WP #
QEW O'Pass @ Fairview St.	Construction Complete	83-74-04
403W Ramp over CNR to Plains Rd.	Construction Complete	83-74-04
QEW N&S over CNR	Construction Complete	83-74-04
403W - QEW S. O'Pass @ 407 S - Plains Rd.	Construction Complete	199-77-04
403W - QEW E. O'Pass @ 407 N - QEW S.	Construction Complete	199-77-02
403W - QEW E. Ramp over QEW	Construction Complete	199-77-03
407N - 403W Ramp	Construction Complete	199-77-08
403W - 407N Ramp	Construction Complete	199-77-07
QEW E. - 403 W over Ramp 407 N - QEW S	Construction Complete	199-77-05
QEW E - 403 W, Ramp QEW S - 407 N, U'Pass	Construction Complete	83-74-28
QEW, Ramp QEW S - 407 N, U'Pass	Construction Complete	83-74-29
Hwy 407 - Upper Middle Rd., U'Pass	Ministry Detail Design	199-77-17
407N - QEW S., over North Service Rd.	Ministry Detail Design	199-77-11
407N - 403W, over North Service Rd.	Ministry Detail Design	199-77-09
403W - 407N, over North Service Rd.	Ministry Detail Design	199-77-10
QEW S. - 407N over North Service Rd.	Construction Complete	83-74-12
QEW - over Brant St. U'Pass	Construction Complete	83-74-08
Hwy 403 - Brant St. U'Pass	Construction Complete	83-74-13
Hwy 407 - Guelph Line U'Pass	Construction Complete	199-77-19
Hwy 407 - Hwy 5 U'Pass	Construction Complete	199-77-21

Highway 5 to Highway 25:

Description	Status	WP #	Site #
Walkers Line O'Pass	Ministry Detail Design	411-85-04	10-228
Appleby Line U'Pass	Ministry Detail Design	411-85-02	10-229
Bronte Creek O'Pass	Ministry Detail Design	410-85-02	10-220
CNR U'Pass	Ministry Detail Design	408-85-01	10-478
Tremaine Rd. U'Pass	Ministry Detail Design	409-85-04	10-230
Hwy 25 U'Pass	Ministry Detail Design	409-85-02	10-479

Sixteen Mile Creek to Trafalgar Rd.:

Description	Status	WP #	Site #
Sixteen Mile Creek O'Pass	Ministry Detail Design	406-85-00	10-490
Neyagawa Blvd. O'Pass	GA available	N/A	N/A
Sixth Line U'Pass	Ministry Detail Design	406-85-00	10-489
Trafalgar Rd. U'Pass	Ministry Detail Design	406-85-00	10-329

Oakville Link Interchange:

Description	Status	WP #	Site #
403S - 407N O'Pass @ 407/403 O'Pass	Construction Complete	199-77-06	10-326
407N - 403S/E O'Pass @ 407/403 EW Ramps	Construction Complete		10-509
407 O'Pass @ 403E - 407W	GA available		10-510
407N - 403S/E O'Pass @ 407 & 9 th Line	Construction Complete		10-511
9 th Line O'Pass @ 403 S- 407N & 403E - 407N	Construction Complete		10-512
407W - 403S O'Pass @ 9 th Line	Construction Complete	199-77-06	10-328
9 th Line O'Pass @ 407/403 EW Ramps	Construction Complete	199-77-06	10-327
403E-403S Ramp O'Pass @ 407/403 EW & SN Ramps	Construction Complete	199-77-06	10-325