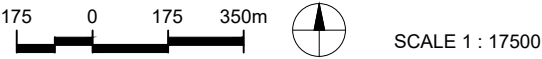
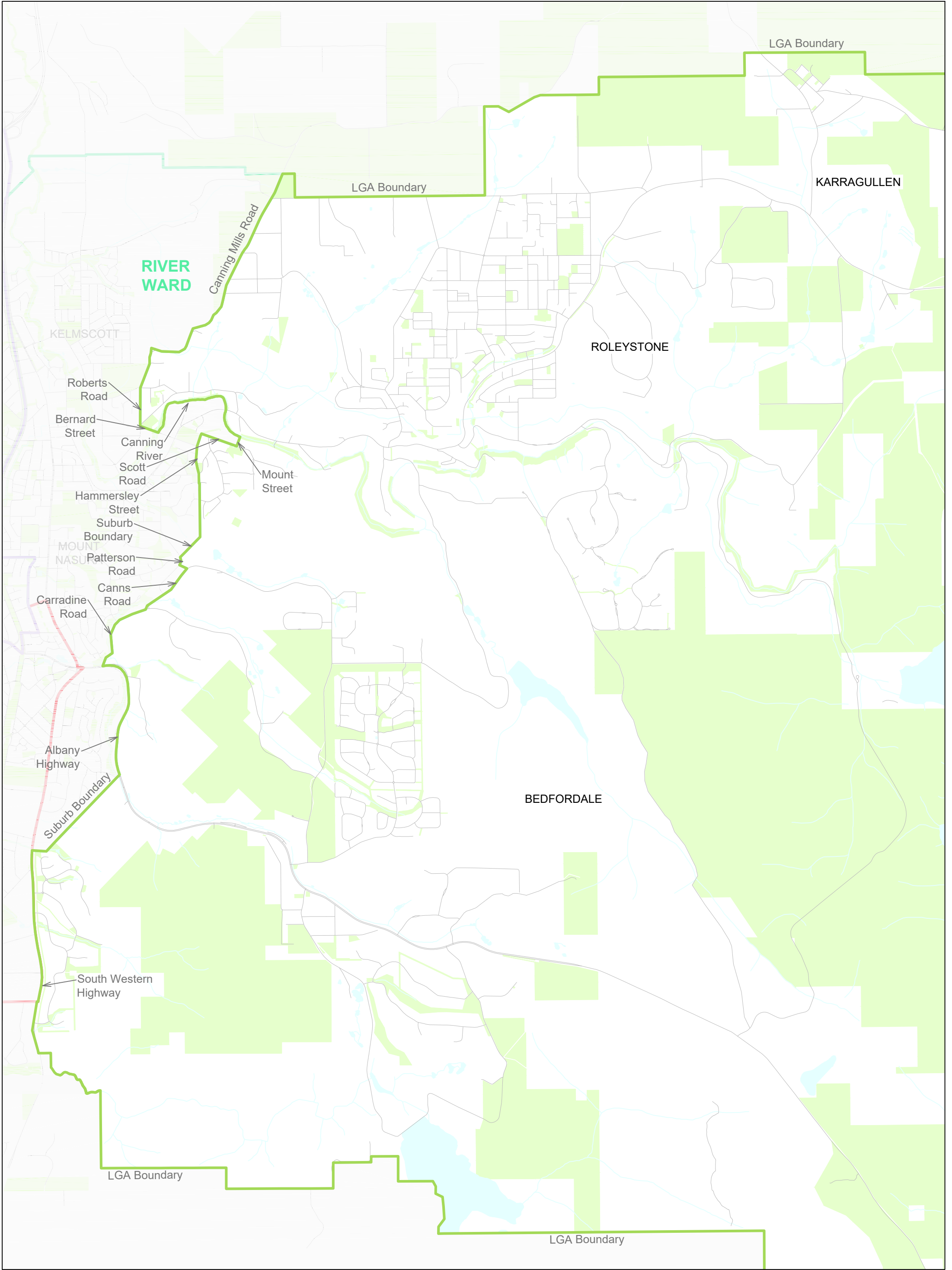
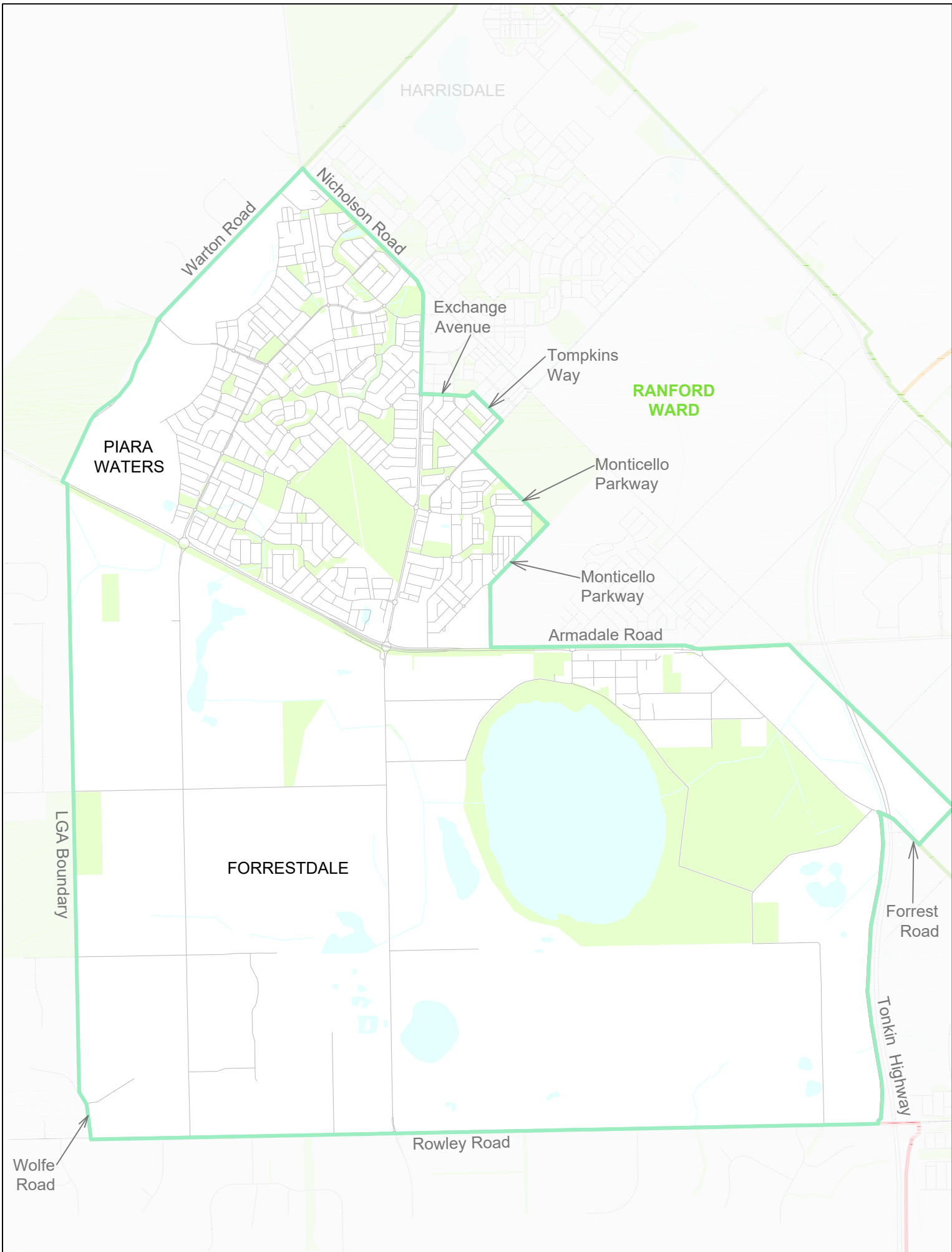


**HERON WARD**






**HILLS WARD**

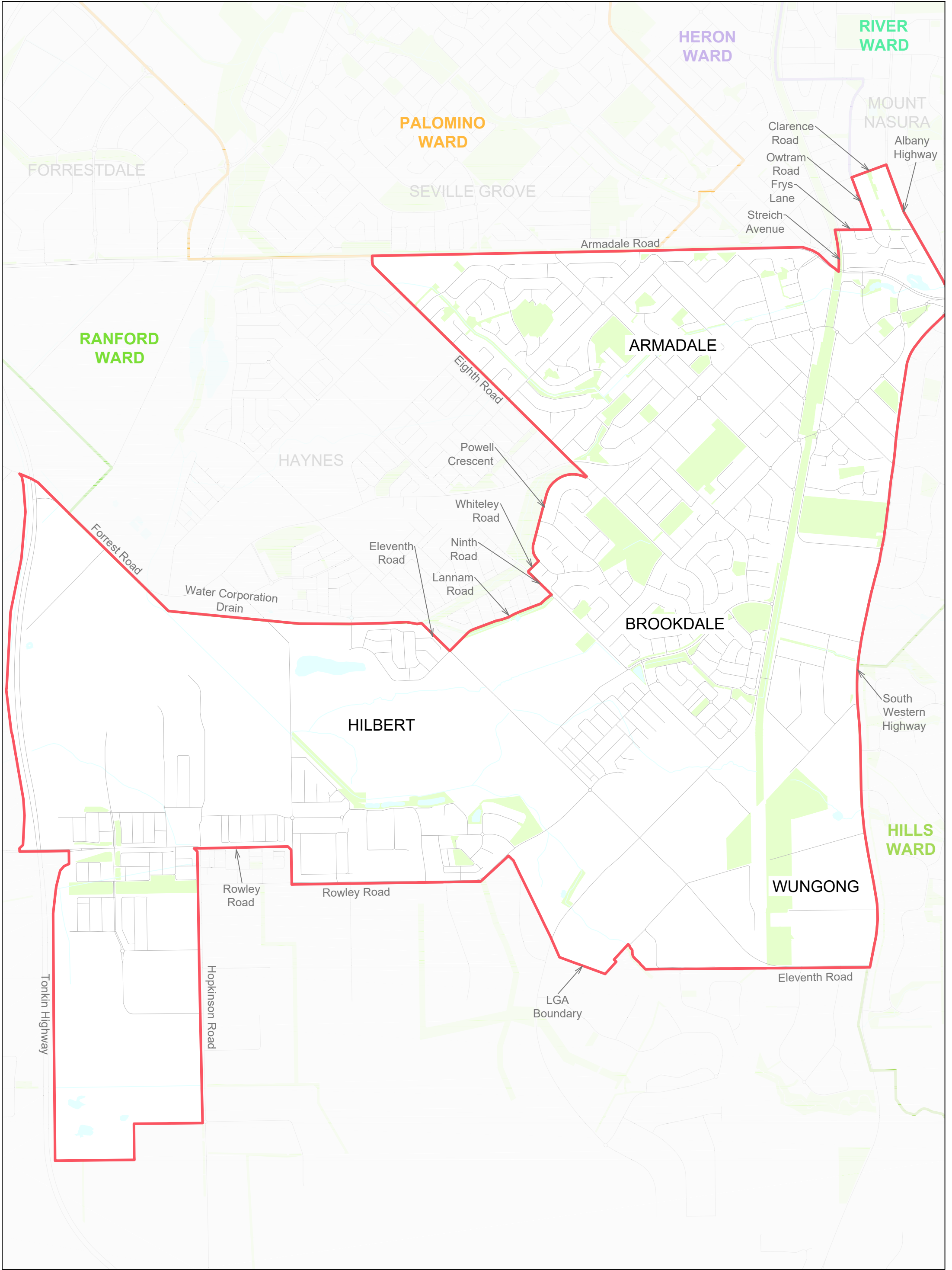


# LAKE WARD



SCALE 1 : 35000





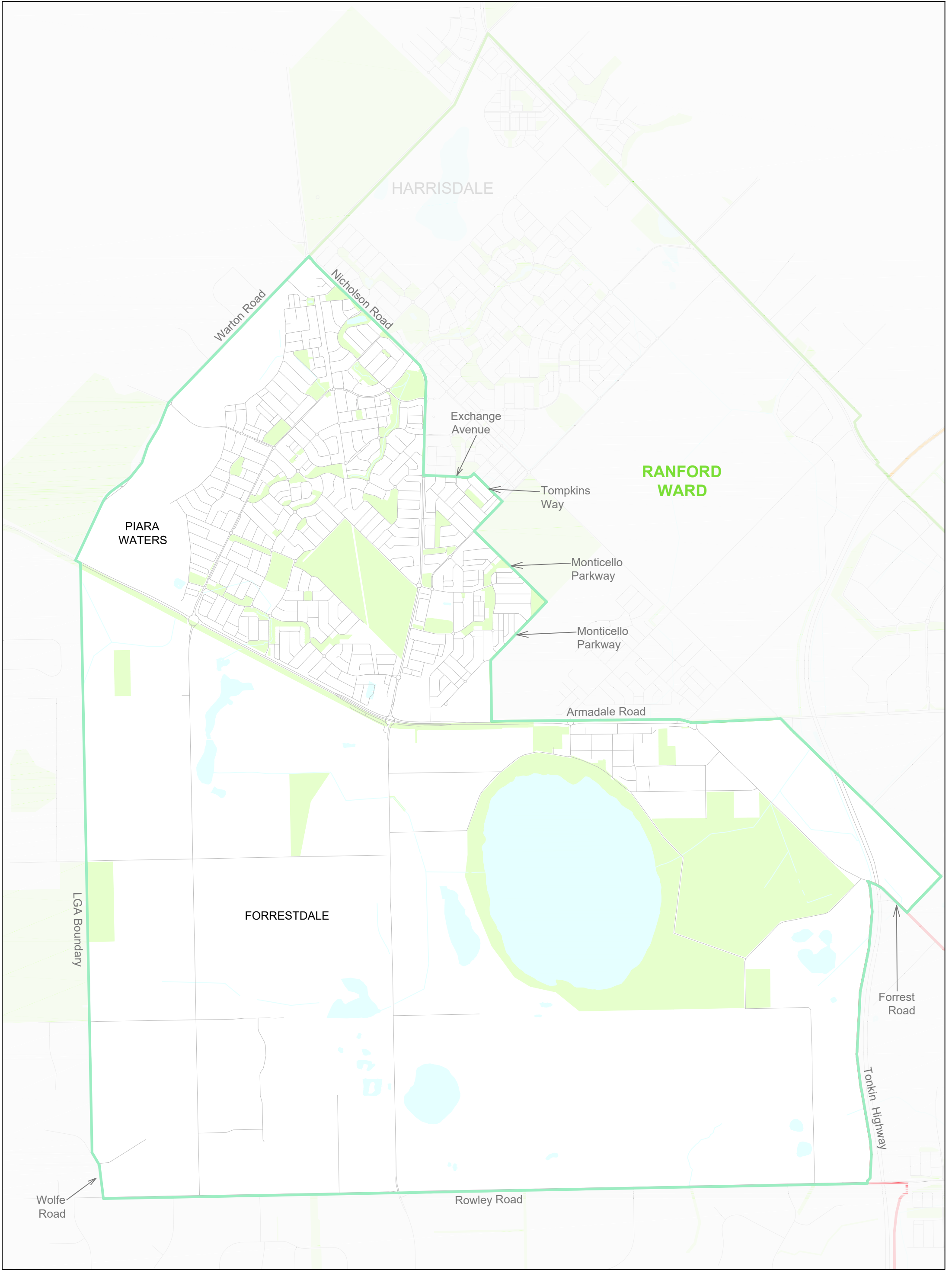
**MINNOWARRA WARD**



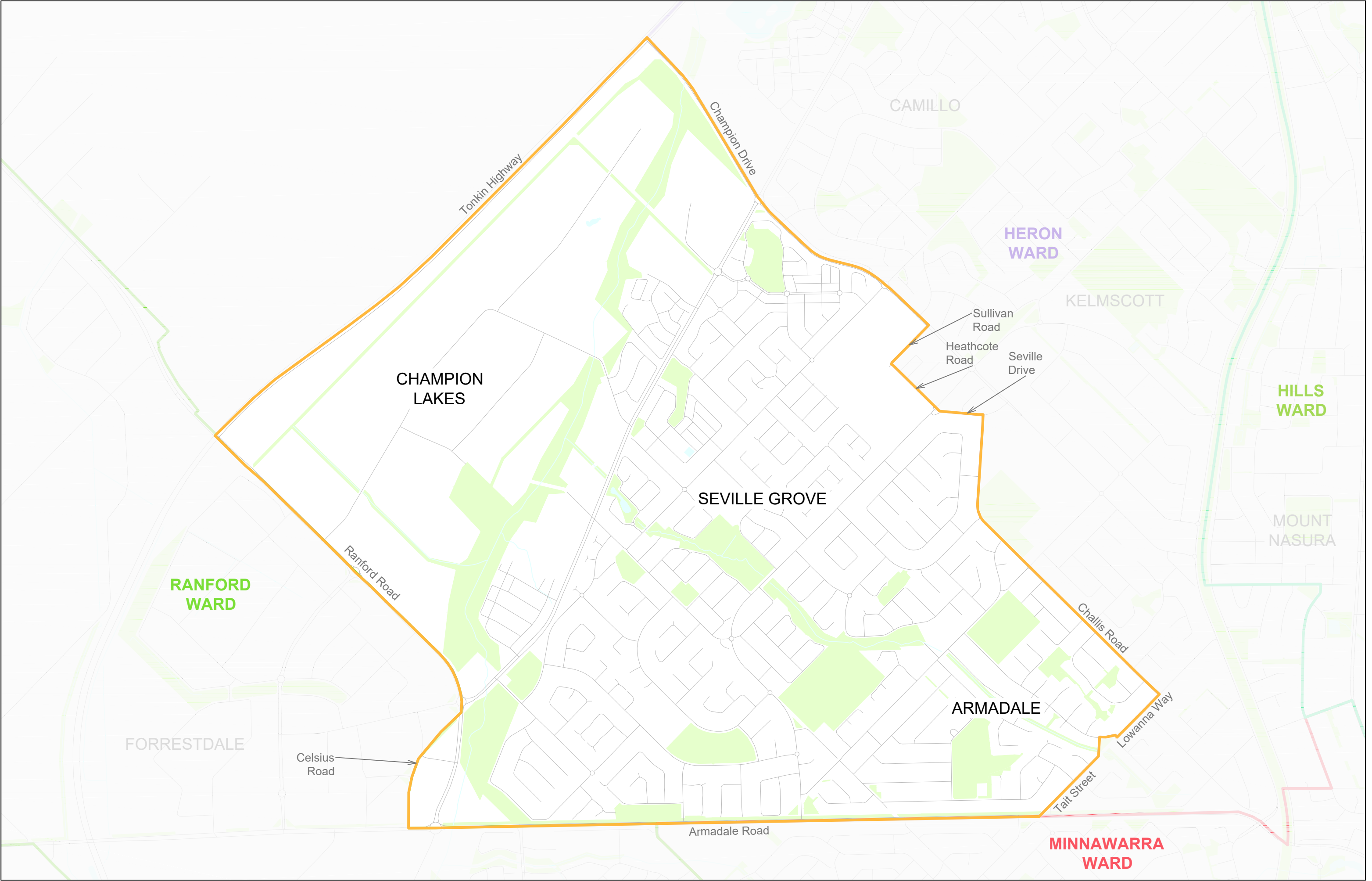
SCALE 1 : 20000

Based on information provided by and with the permission of the  
Western Australian Land Information Authority trading as Landgate (2012).  
Aerial photograph supplied by Landgate, Photomaps by Nearmap.

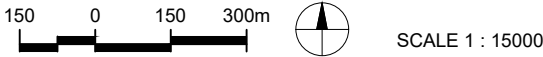




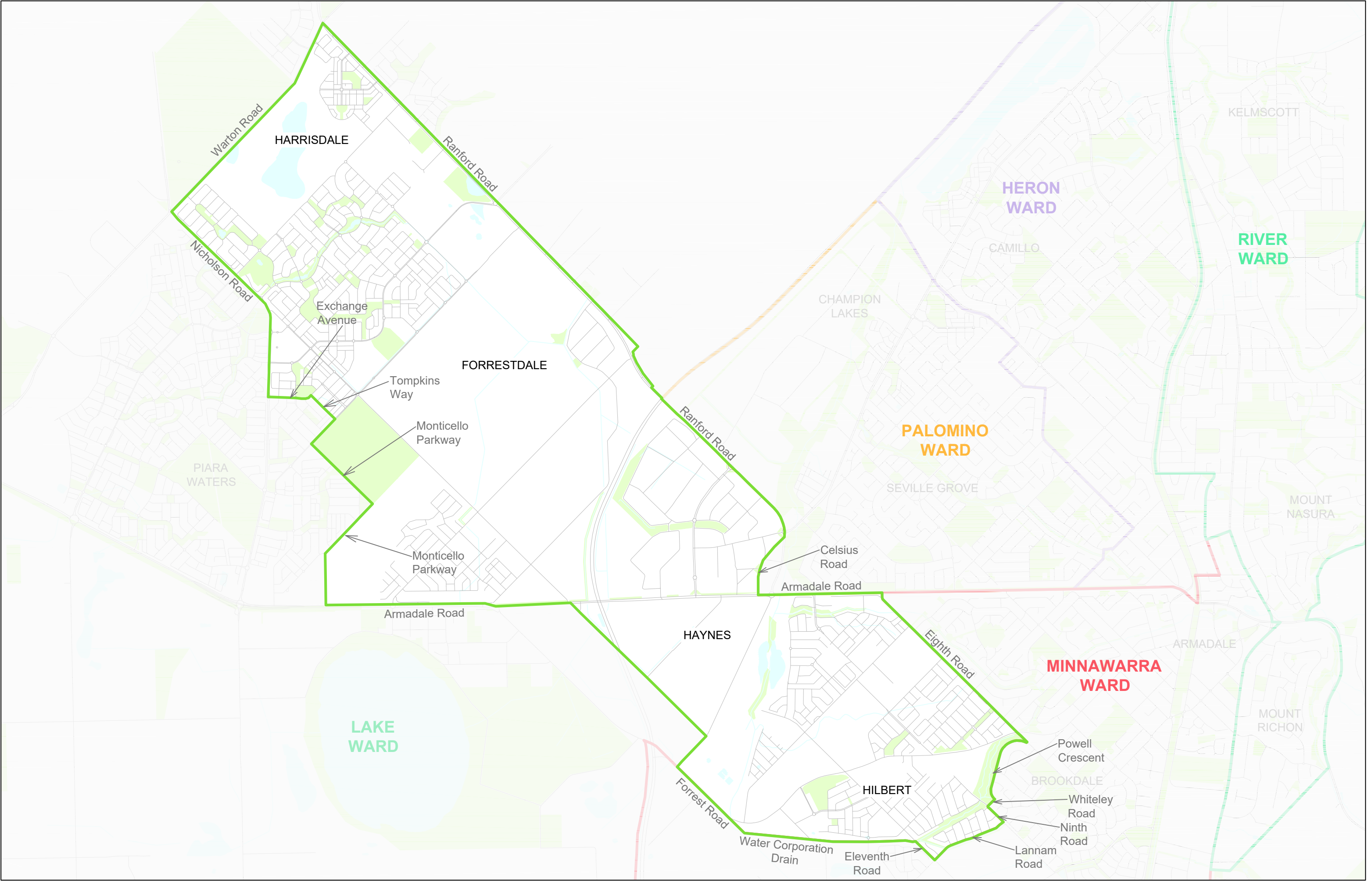
**MINNAWARRA WARD**



**PALOMINO WARD**

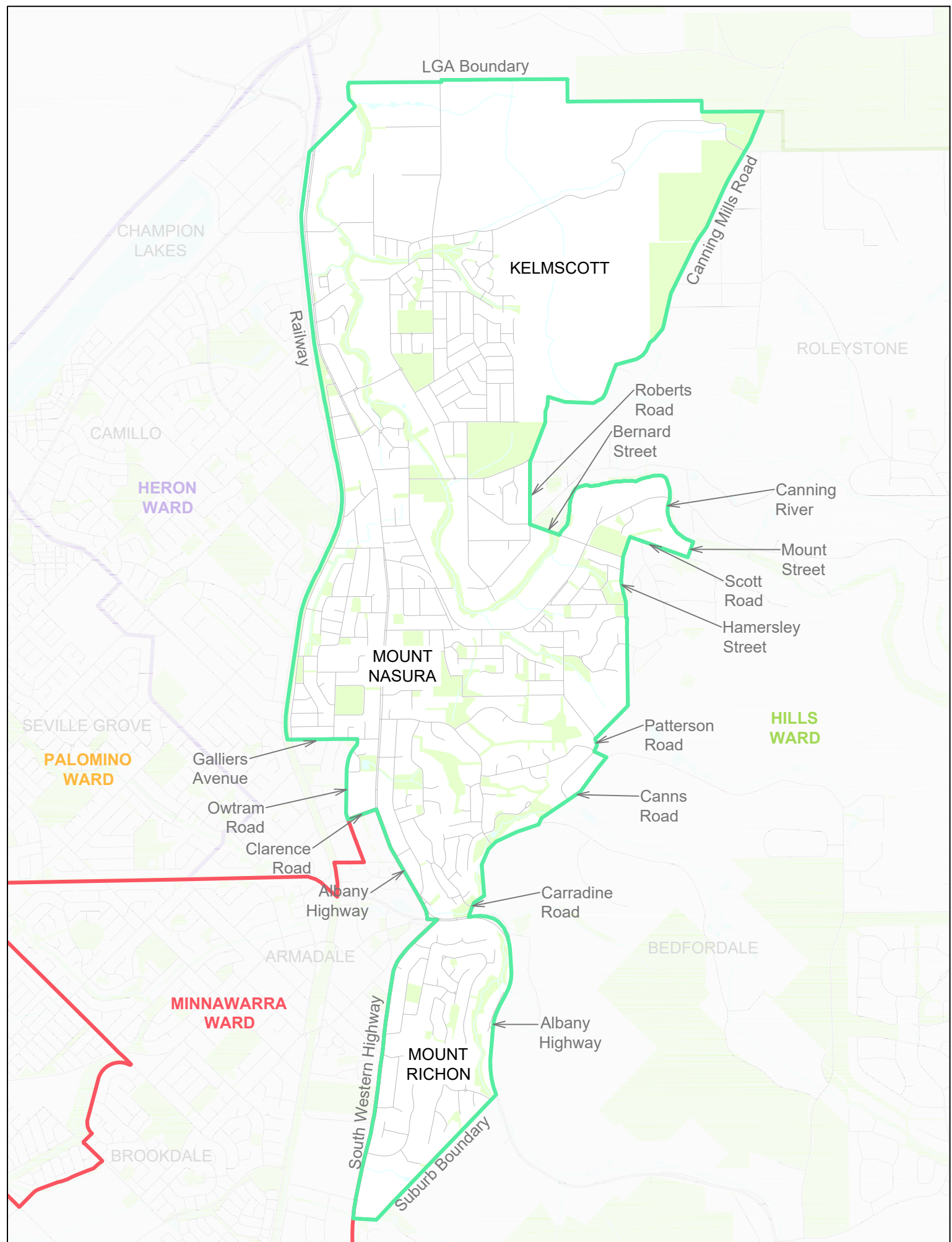






**RANFORD WARD**





## RIVER WARD

350 0 350 700m



SCALE 1 : 35000