













# TerraVessa

## Land Use

- |   |  |   |                    |
|---|--|---|--------------------|
|  | T3, Low Density Residential                        |  | Park - Active      |
|  | T4, Low-Medium Density Residential                 |  | Park - Green Space |
|  | T5, Mixed-Use, High Density Residential            |  | Open Space         |
|  | T3, T4 or T5 Residential and/or Mixed-Use (Future) |  | HOA                |
|  | Open Space / Stormwater Mgmt                       |  | Wetland            |
|   |  |  | Bicycle Path       |



THE  
**CESTA**