An introduction to ERDAS Imagine software

A workshop was conducted in the month of May 2019 to introduce and provide hands on training to participants in the use of ERDAS Imagine software. **Erdas Imagine** is an image processing software package that allows users to process both geospatial and other imagery as well as vector data. Participants were introduced to fundamentals of Remote-Sensing, Georeferencing using toposheets and satellite images, Topographic analysis etc. Understanding the fundamentals and use of this software will be helpful for georeferencing location data as well as designing maps for species distribution.

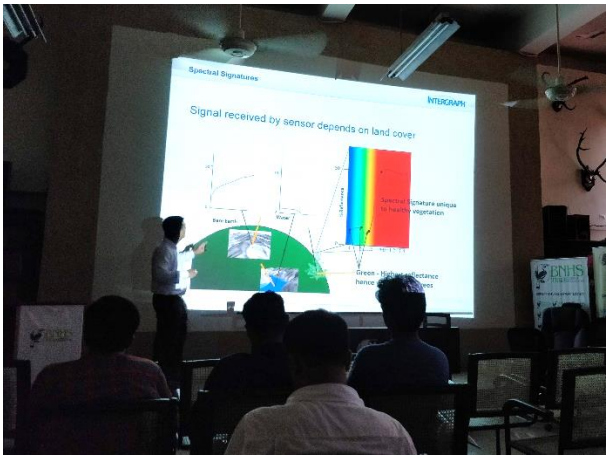





Participants attending a presentation and getting hands on training in benefits and use of the **Erdas Imagine** software