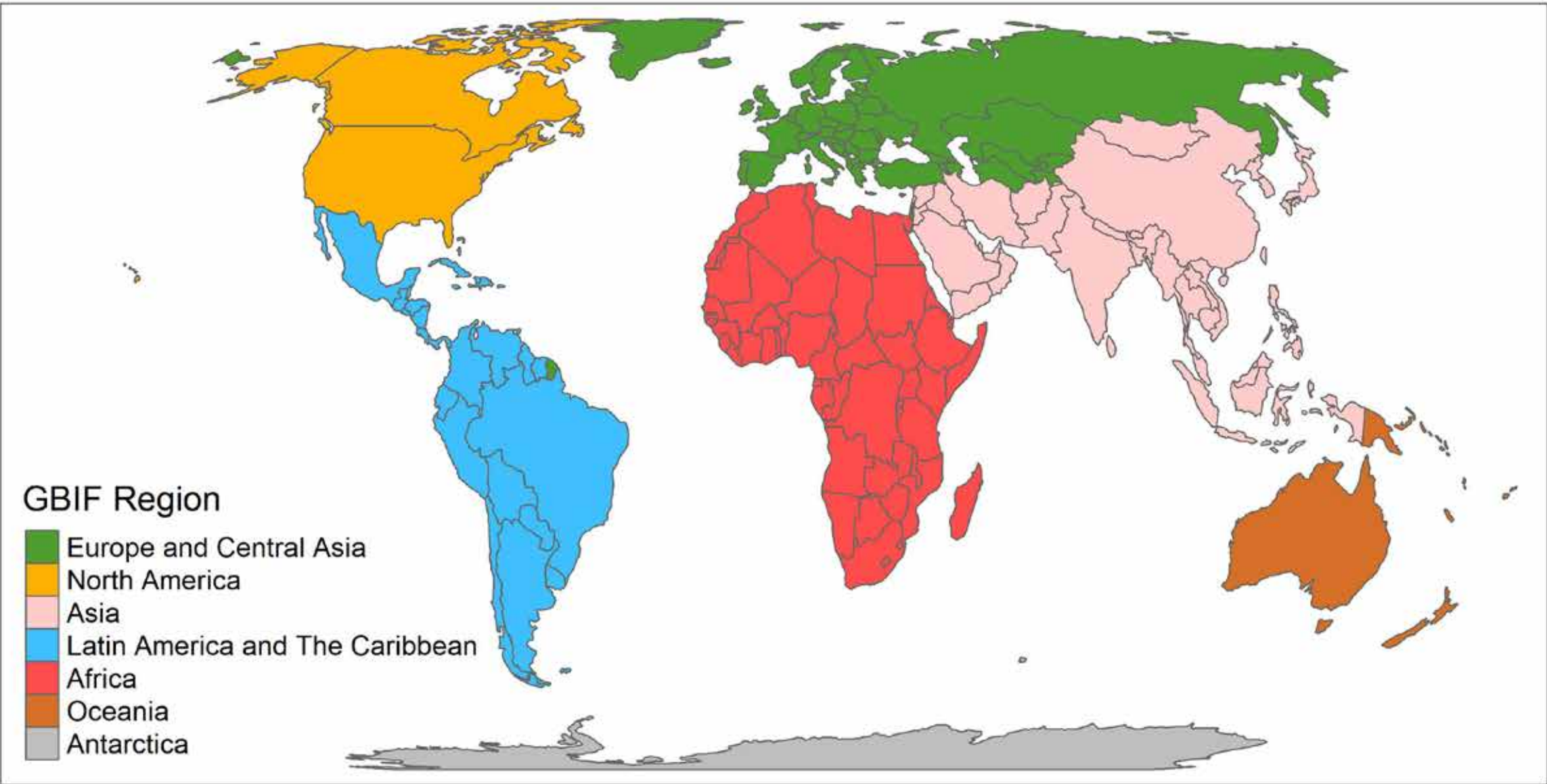


Regional Statistics

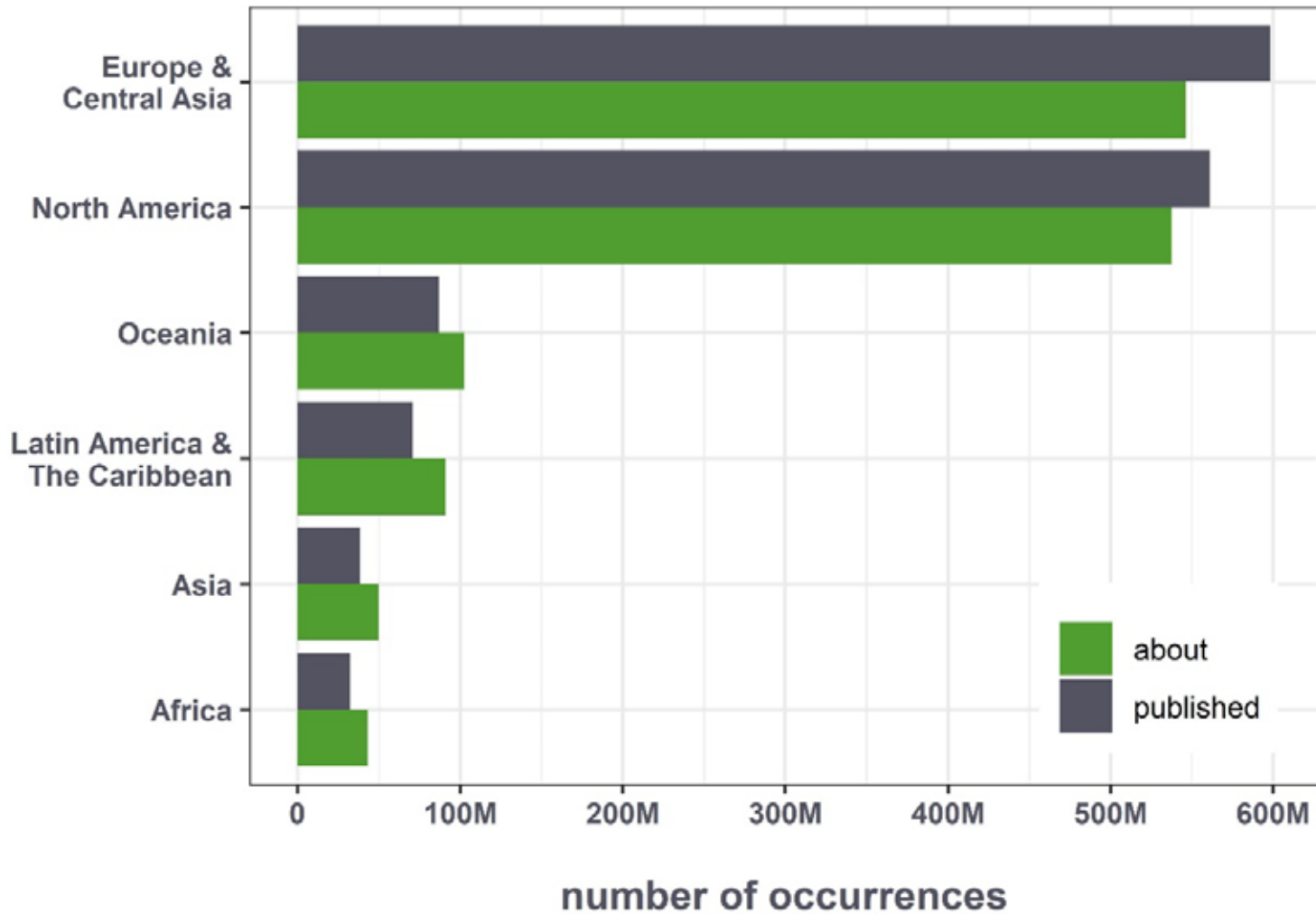
John Waller | Data Analyst





Number of Occurrences

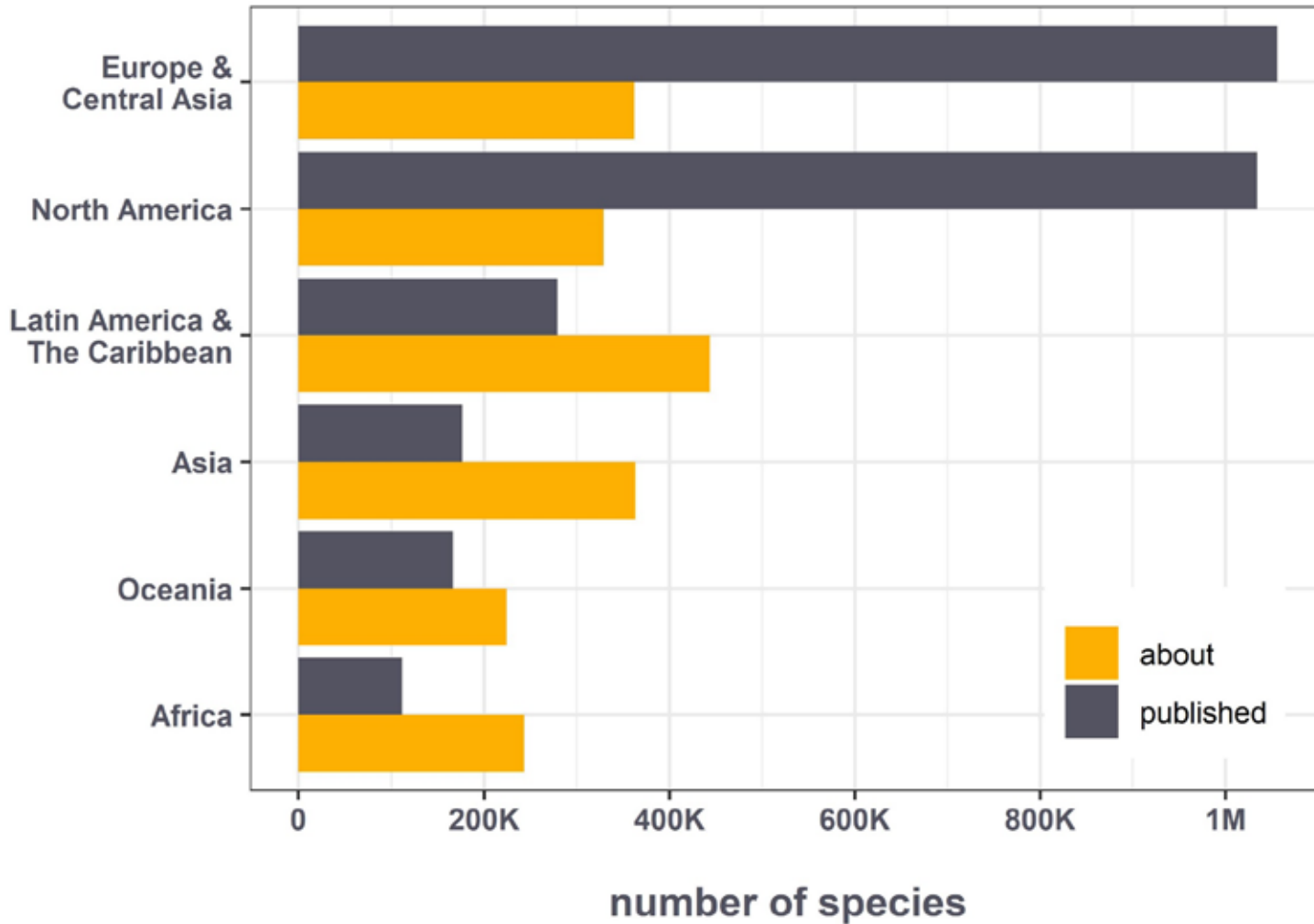
Number of occurrences about/published by GBIF regions



published records - do not necessarily occur within the region
about records - must occur within the region

Number of Species

Number of species about/published by GBIF regions



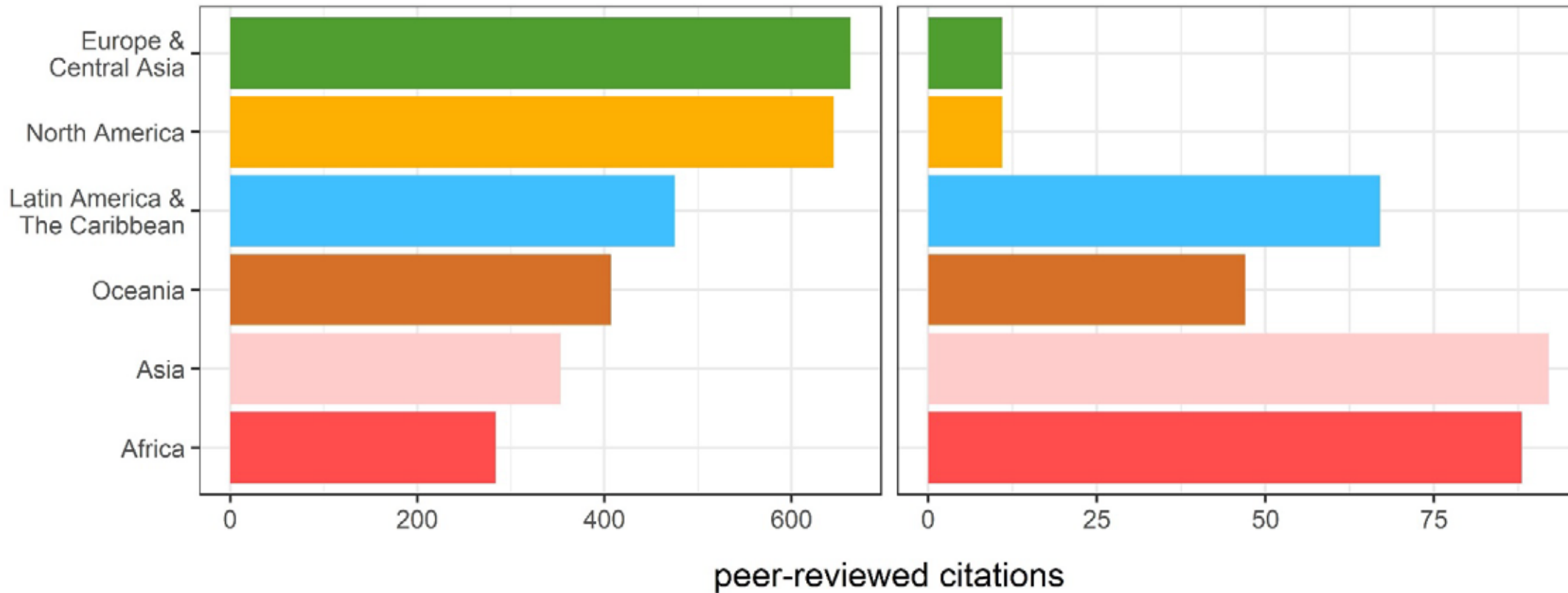
published records - do not necessarily occur within the region
about records - must occur within the region

Data Use

Citations from peer-reviewed journals of GBIF mediated data

total citations

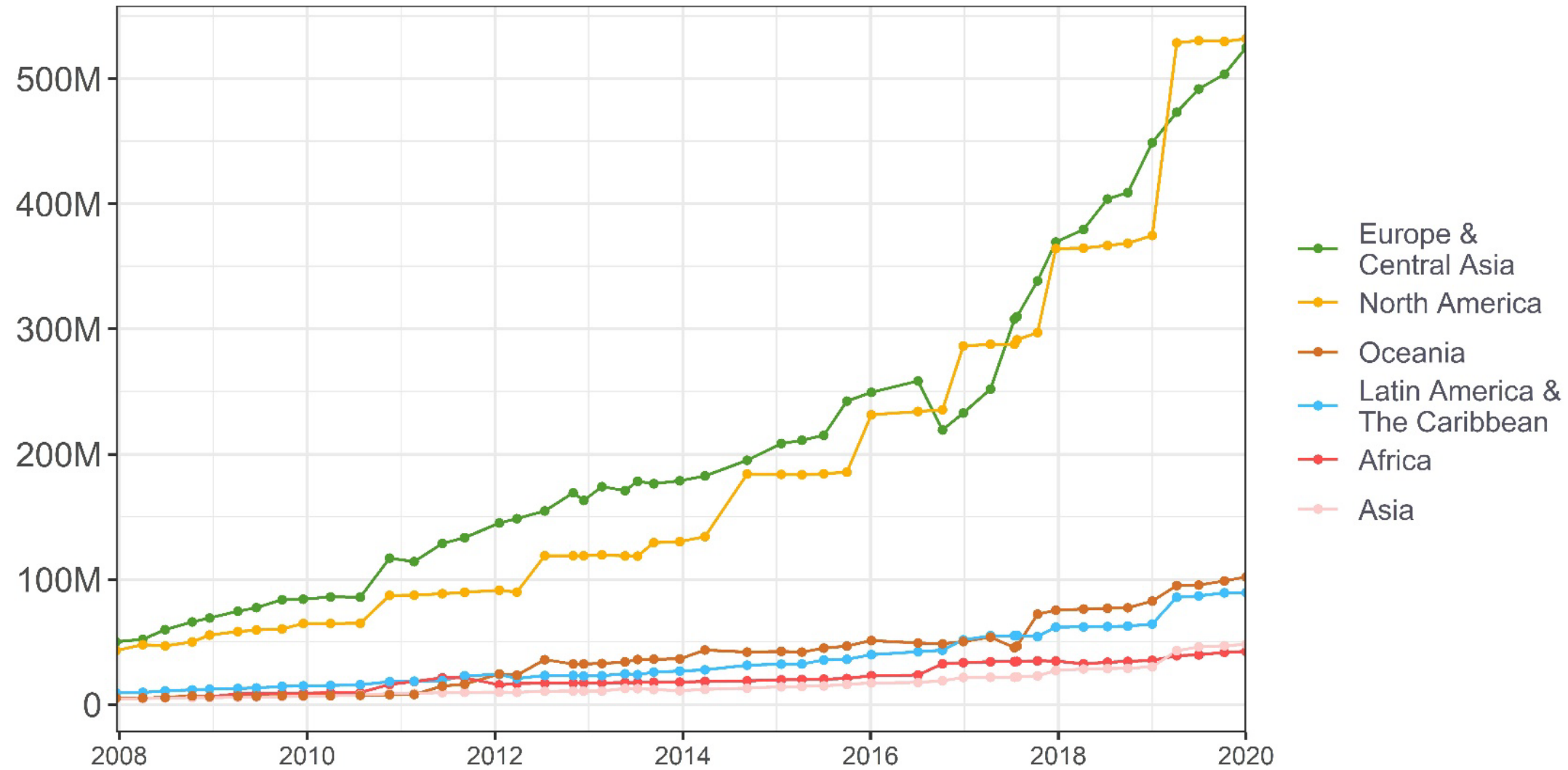
citations per 10M occurrences



Unique, peer-reviewed journal articles citing use of data published by publisher in region

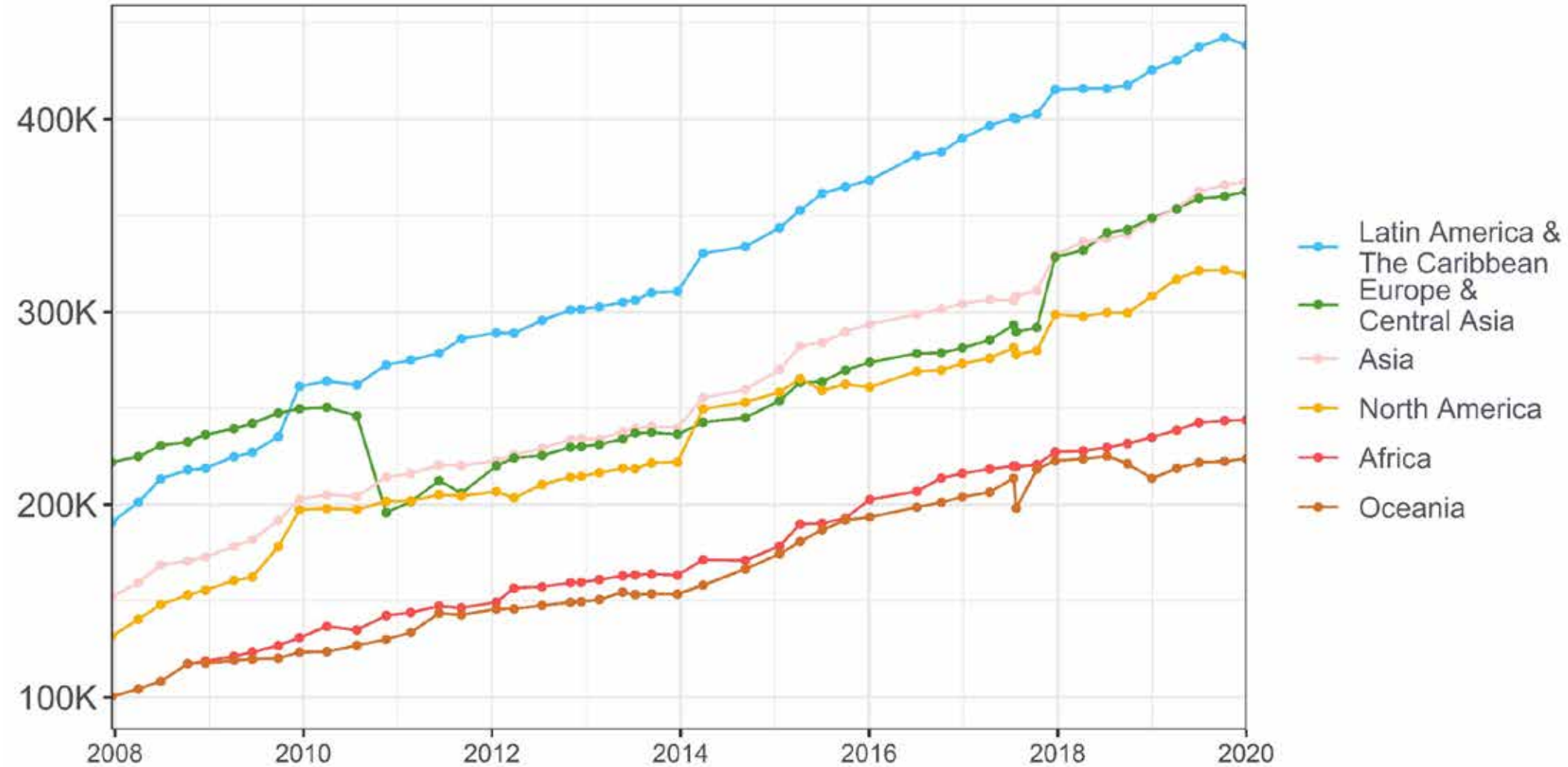
Number of Occurrences

Number of Occurrences about region on GBIF



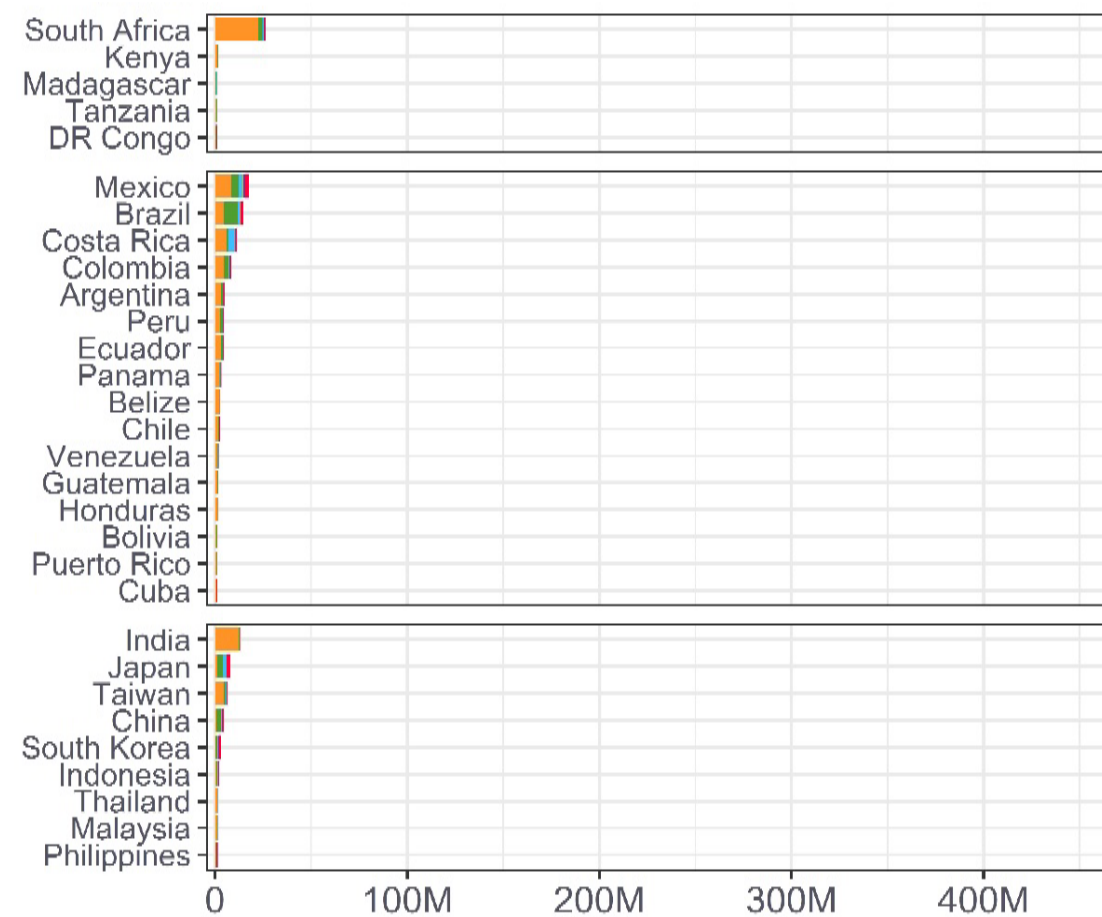
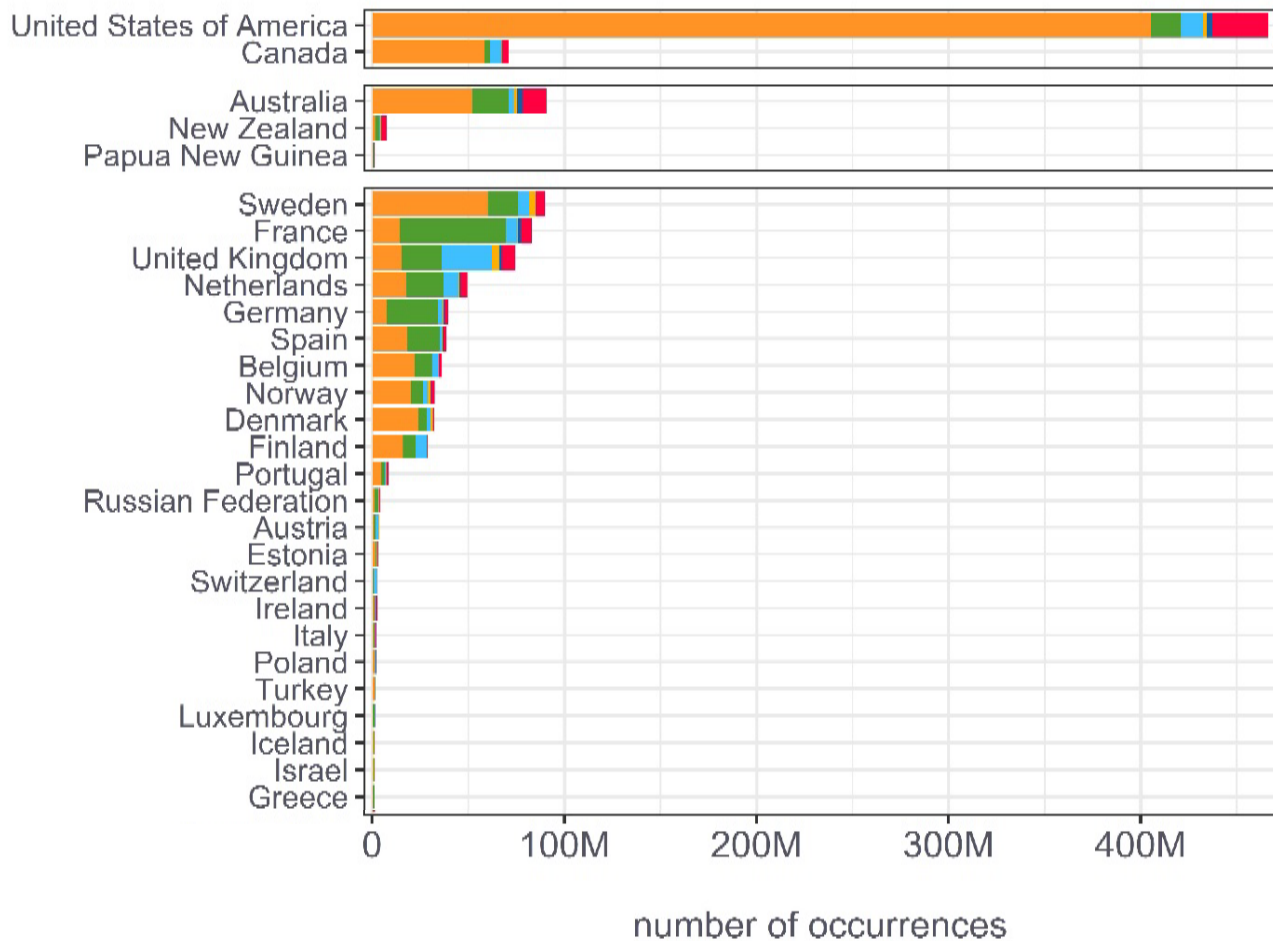
Number of Species on GBIF

Number of species about region on GBIF



Global - Number of Occurrences

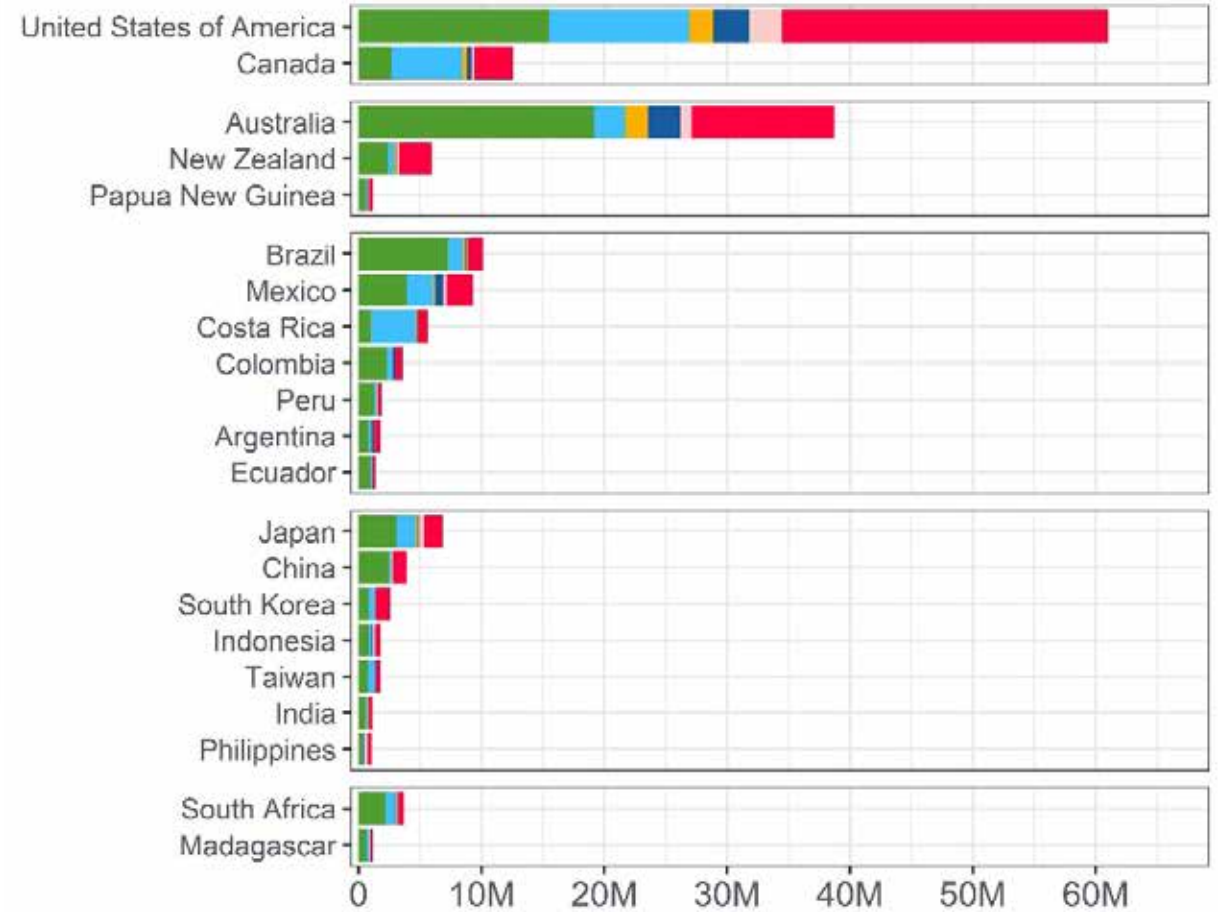
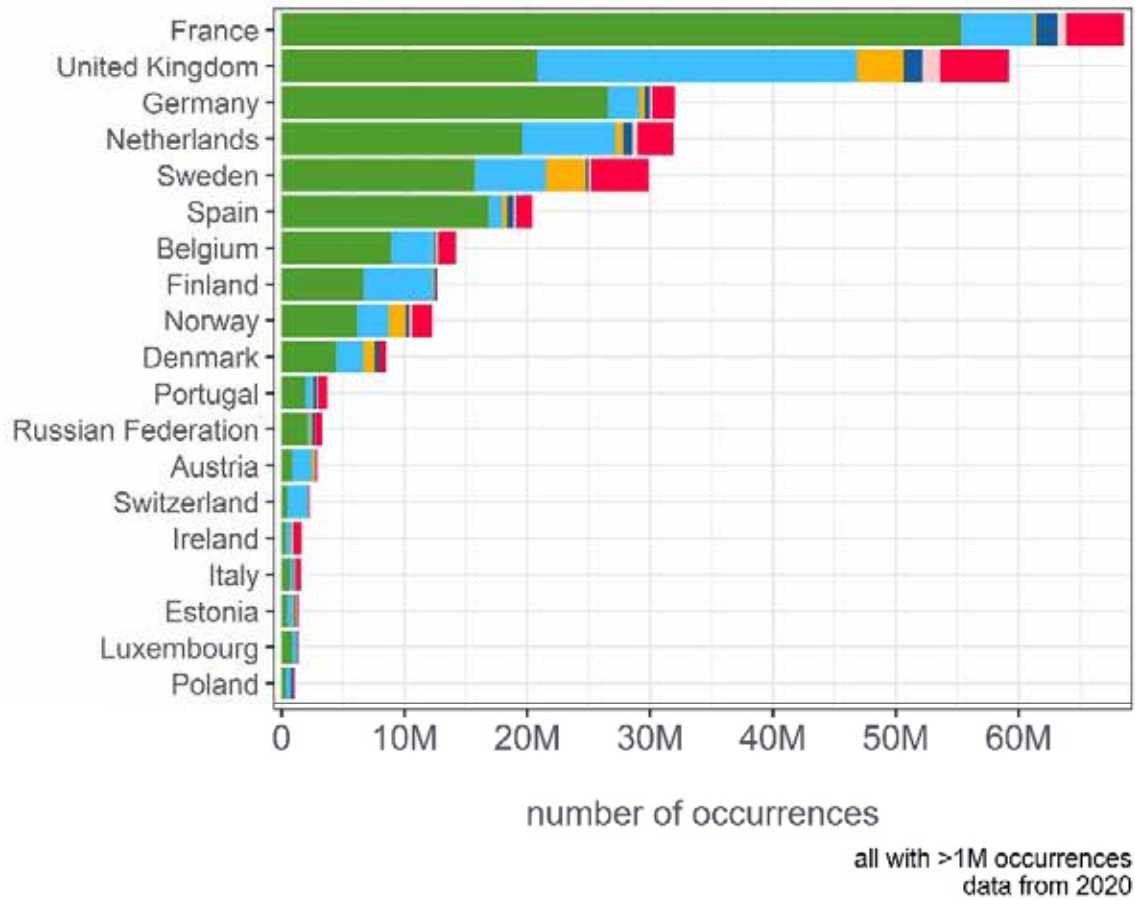
Number of occurrences about country/area



all with >1M occurrences
data from 2020

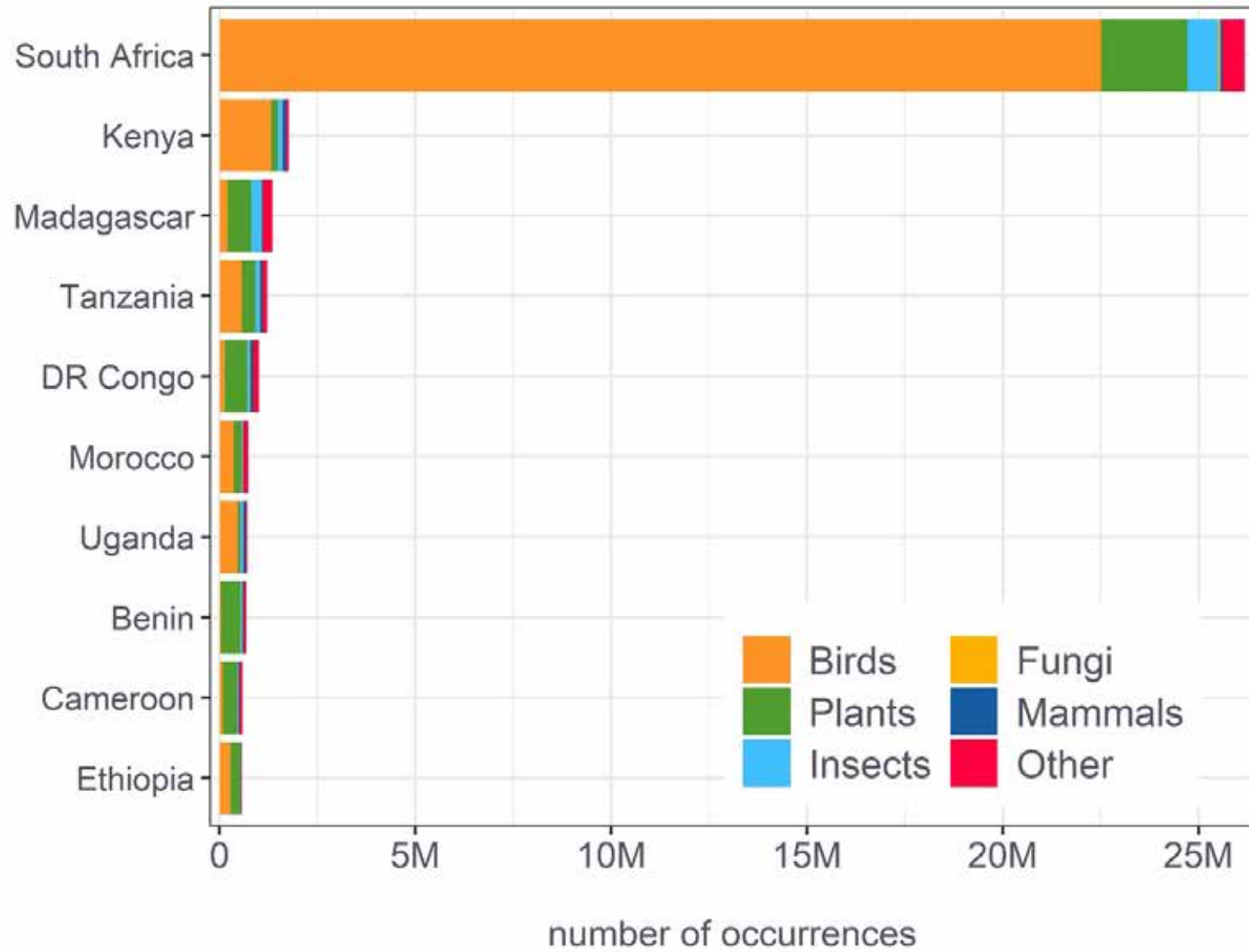
Global - Number of Occurrences (No Birds)

Number of occurrences about country/area



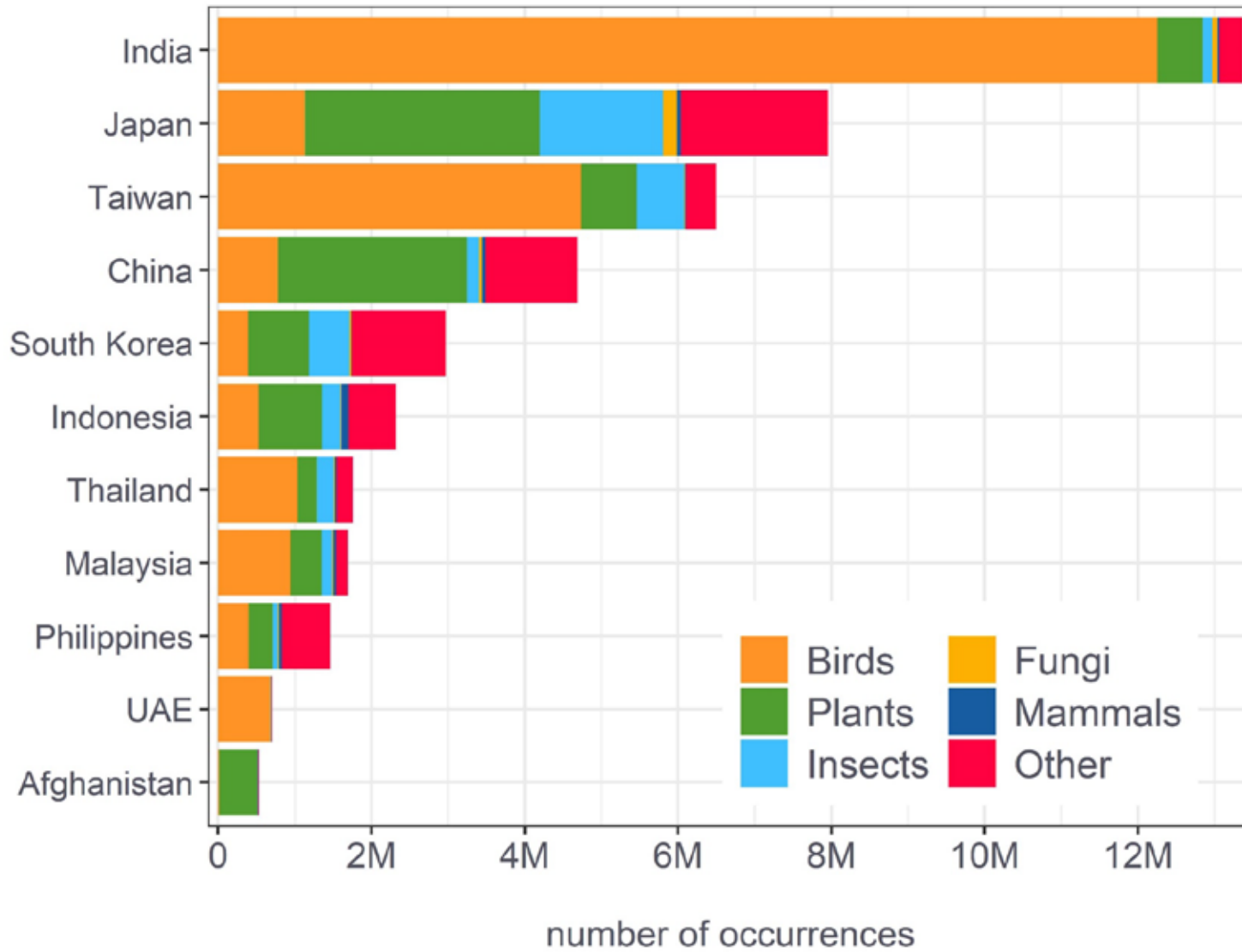
Africa

Number of occurrences about country for popular groups



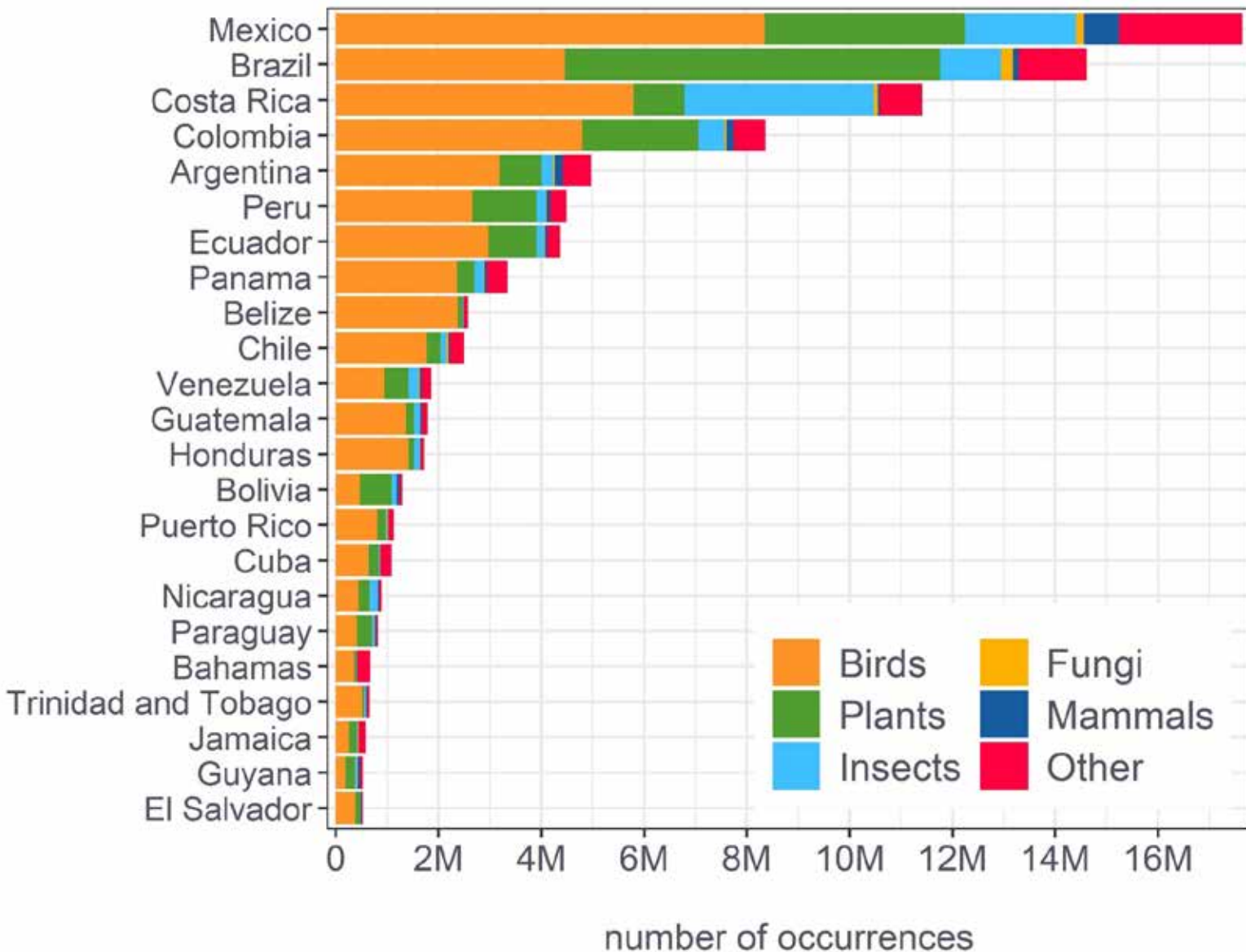
Asia

Number of occurrences about country for popular groups



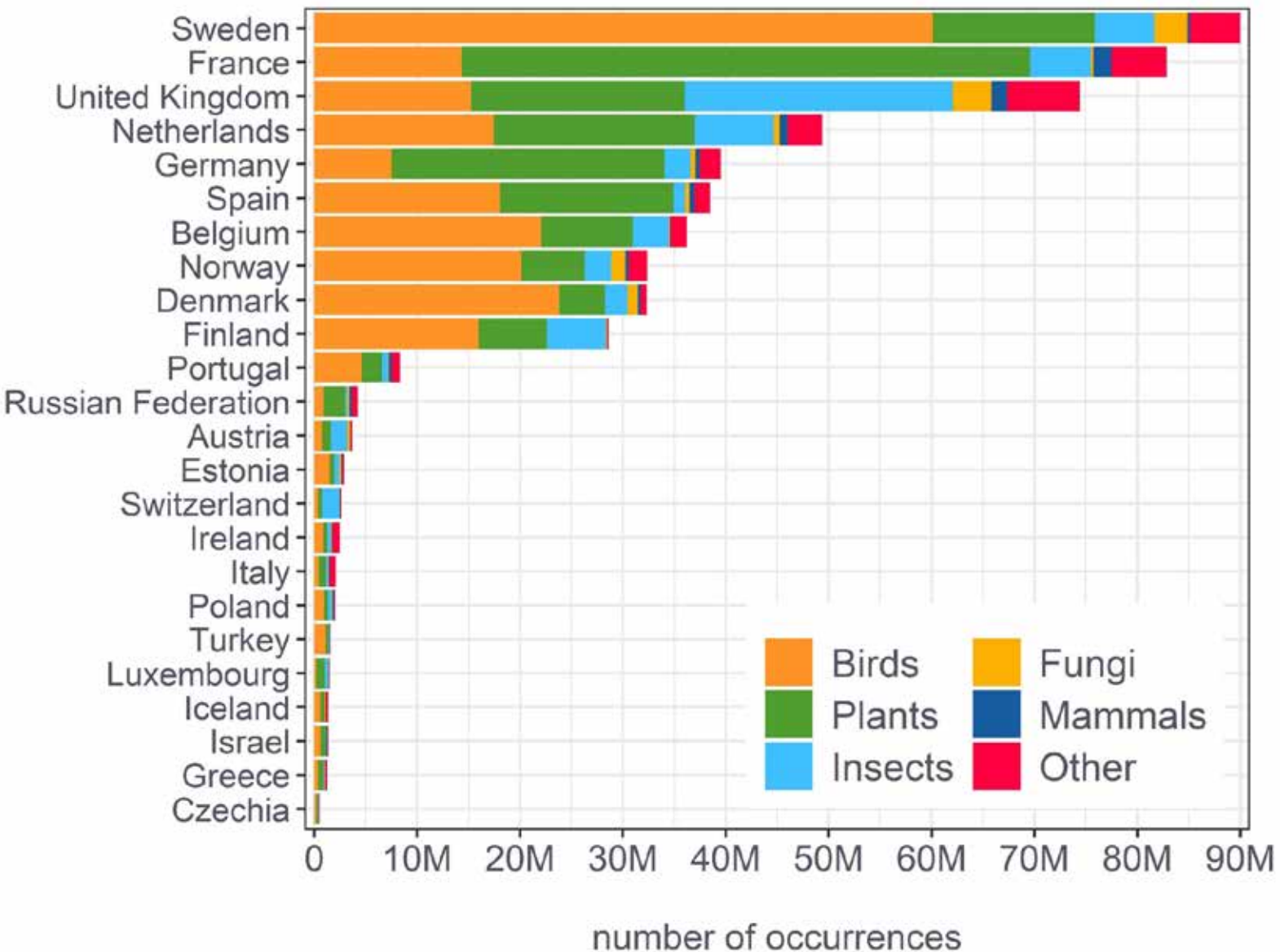
Latin America and The Caribbean

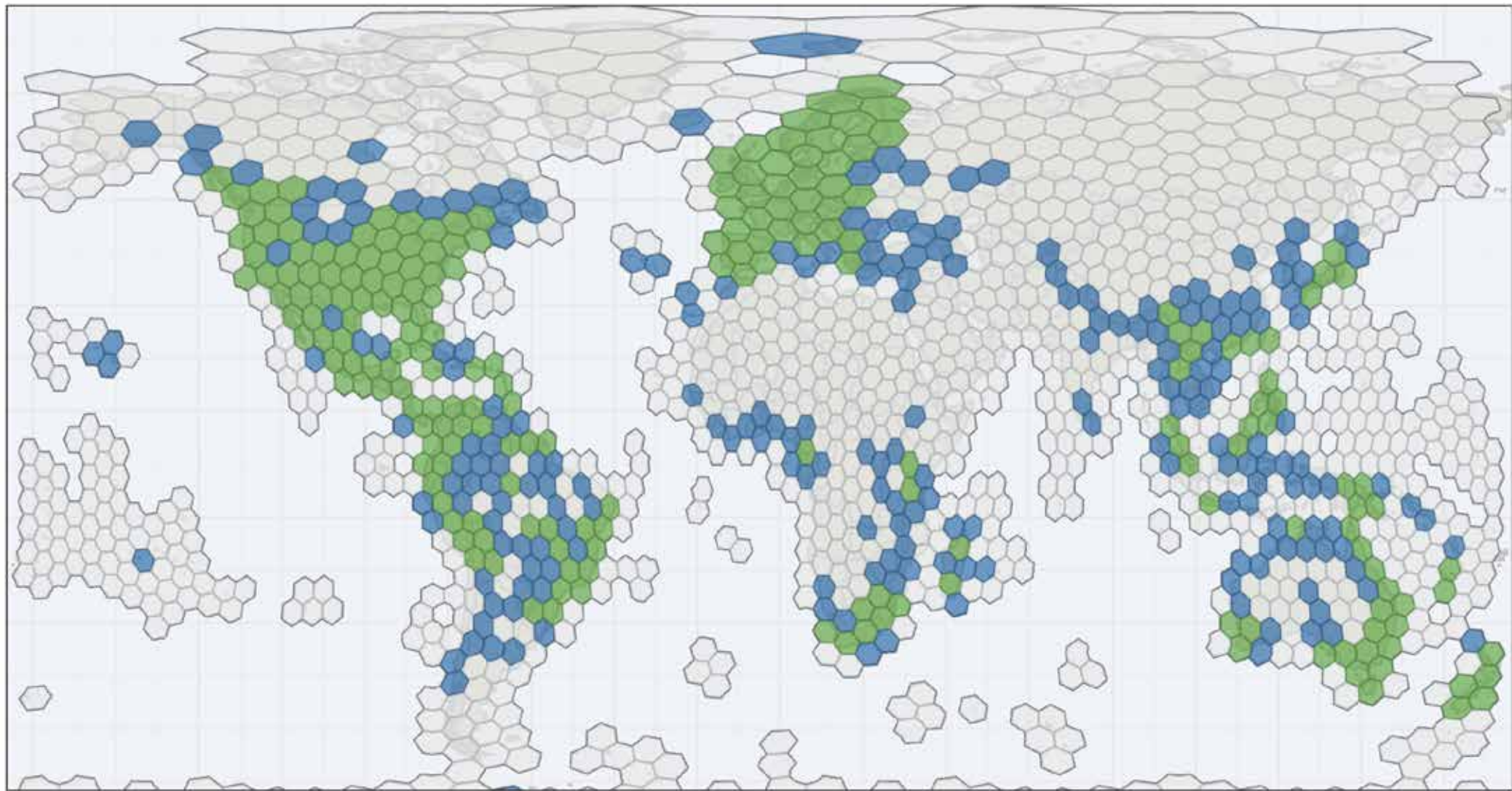
Number of occurrences about country for popular groups



Europe and Central Asia

Number of occurrences about country for popular groups

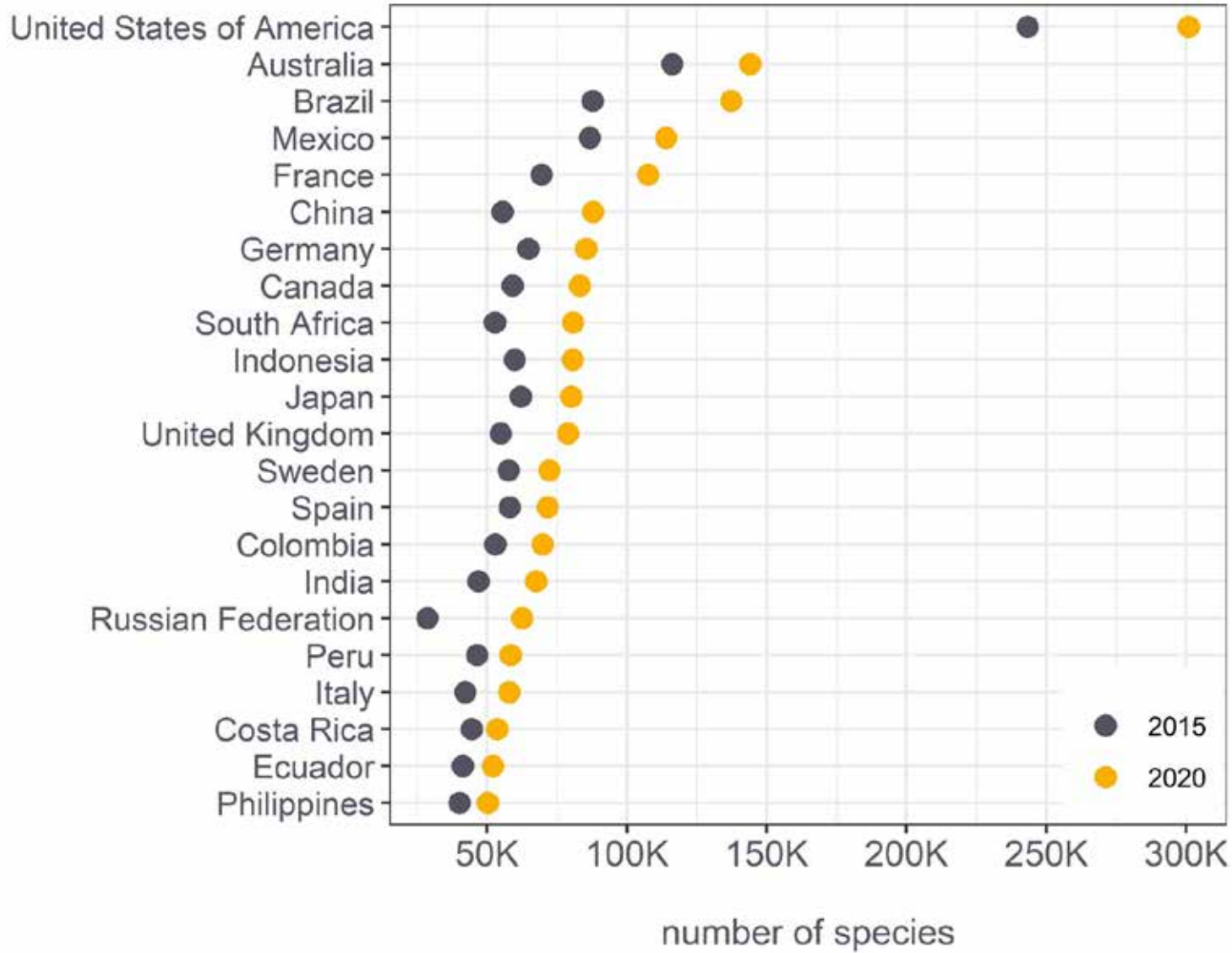


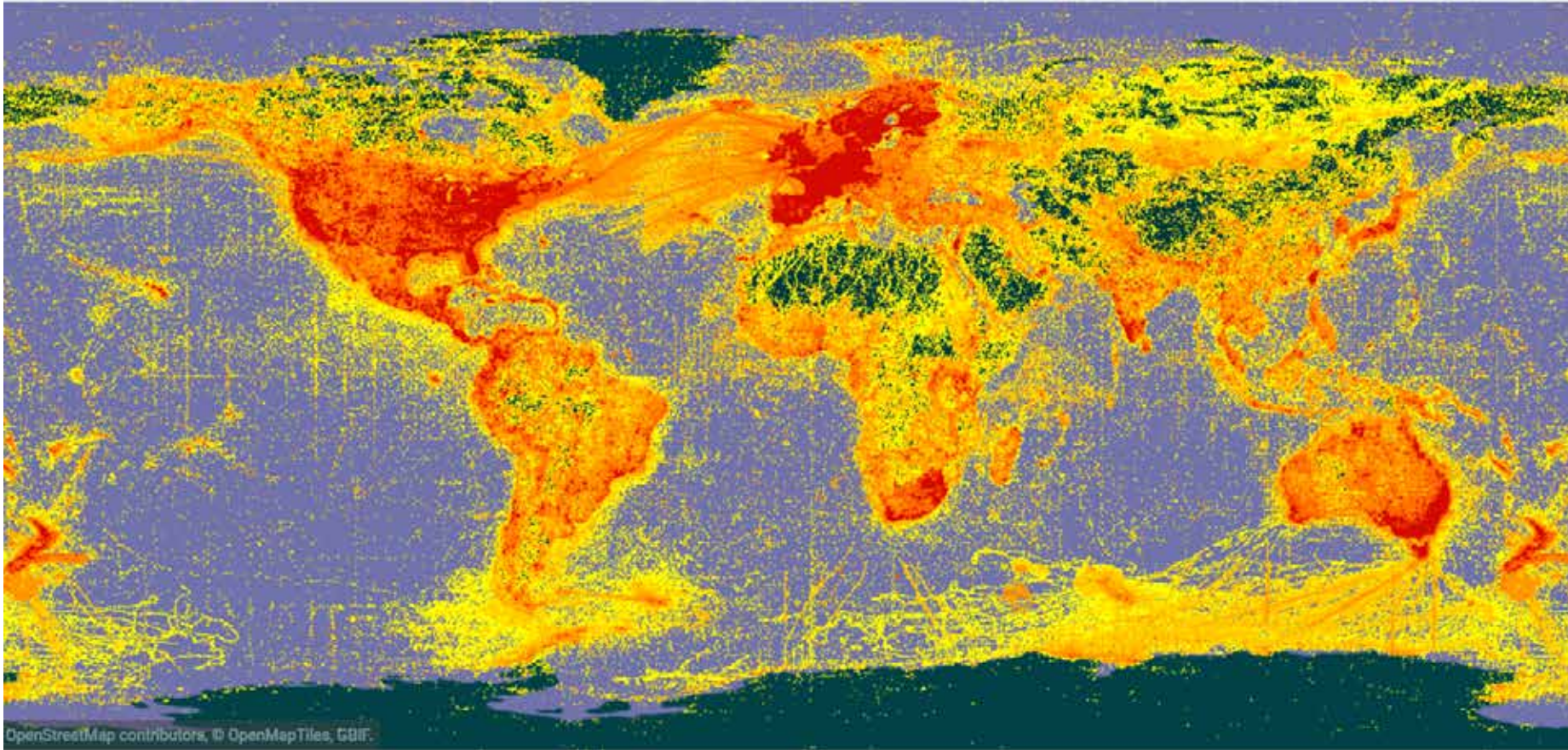


species count
<5K 5K-10K >10K

Global

Number of species about country on GBIF







NATURE MAP EXPLORER

Explore map About FAQs Methods Layers

View only

Log in/Register

- Terrestrial habitat types
- Potential Natural Vegetation
- Human impact on forests
- Species richness
- Rarity-weighted richness
- Threatened species richness
- Biomass carbon density
- Vulnerable soil

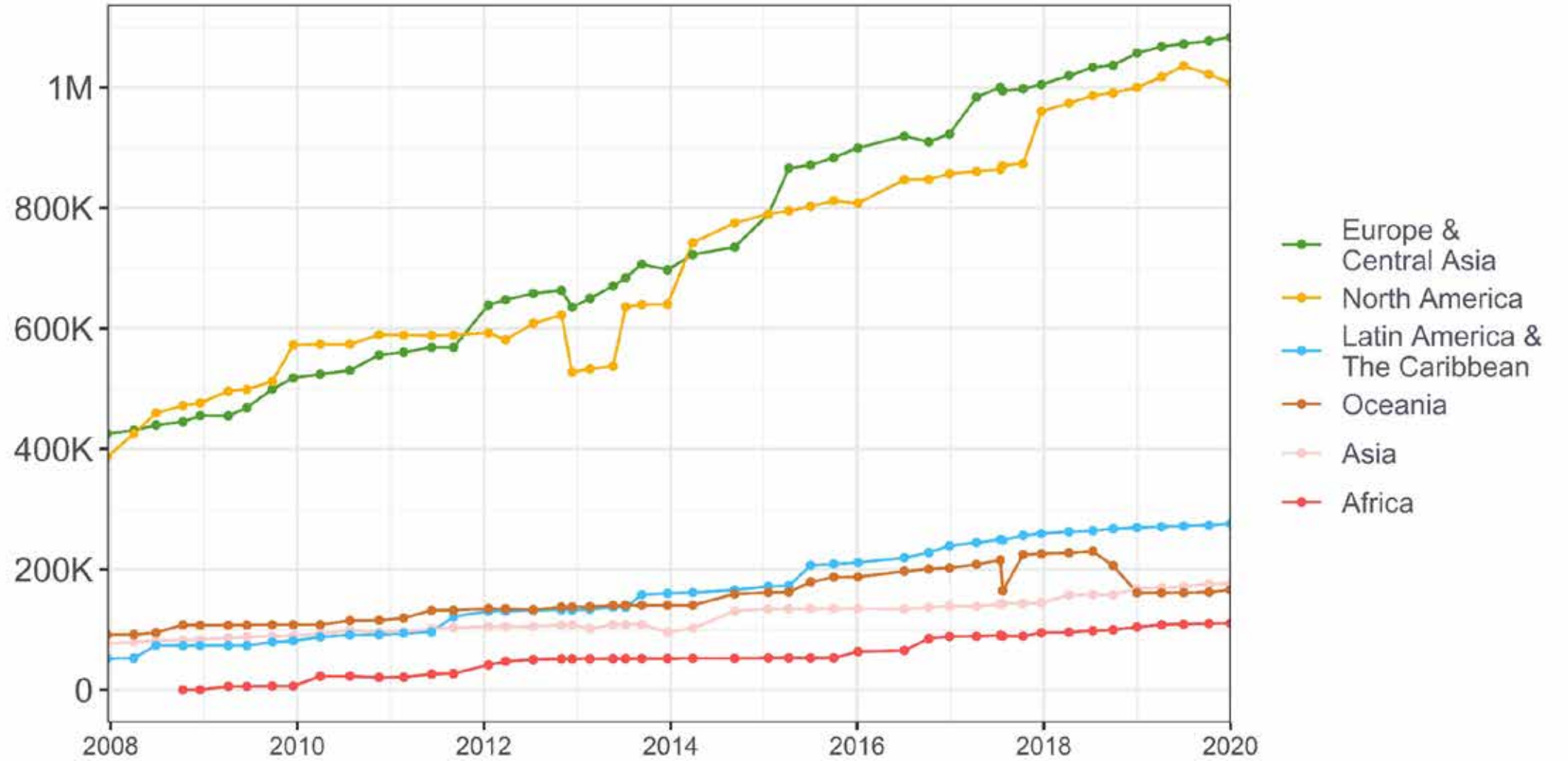


© Mapbox © OpenStreetMap Improve this map

The designations employed and the presentation of material on this map do not imply the expression of any opinion whatsoever on the part of the Secretariat of the United Nations concerning the legal status of any country, territory, city or area or of its authorities, or concerning the delimitation of its frontiers or boundaries.

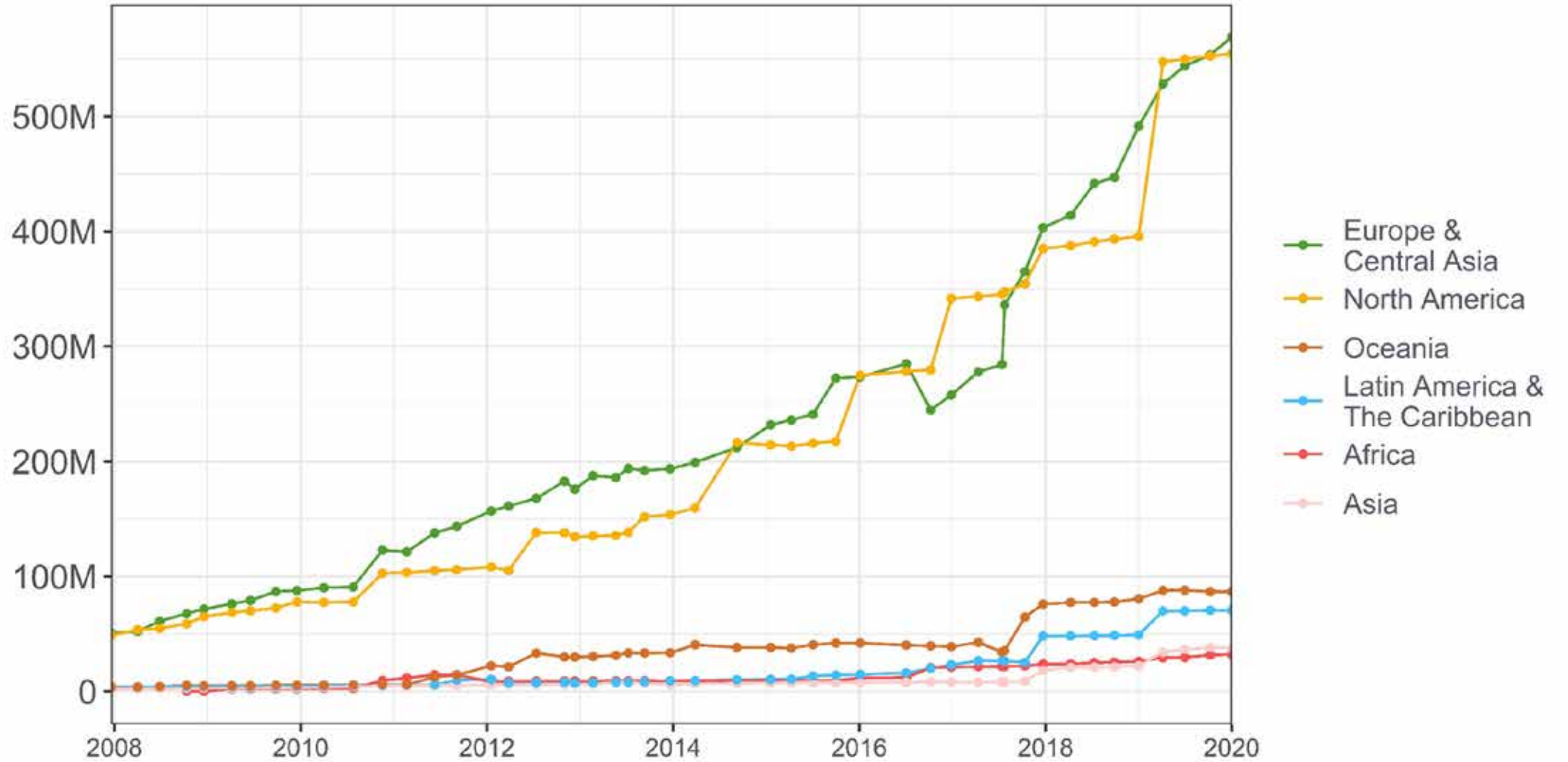
Number of Published Species

Number of species published on GBIF



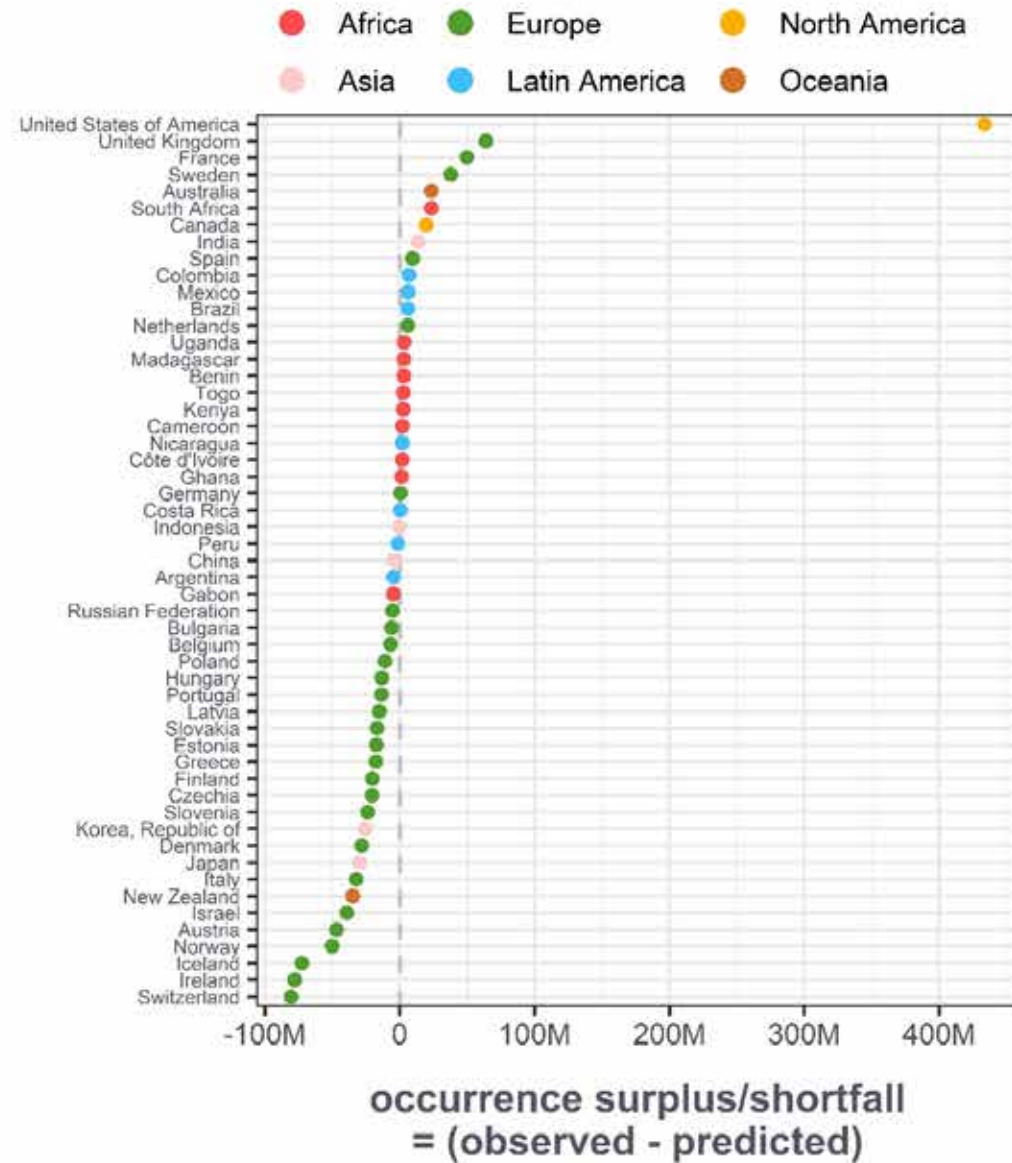
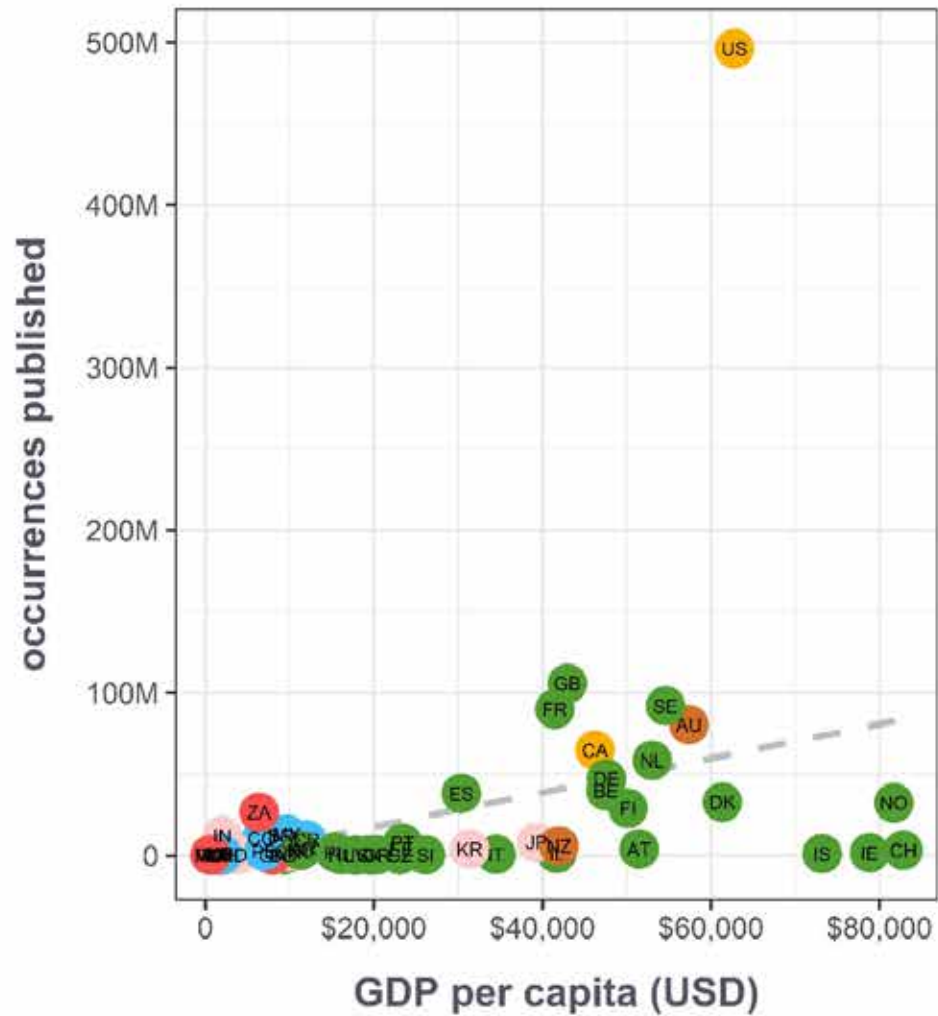
Number of Published Occurrences

Number of occurrences published by region on GBIF



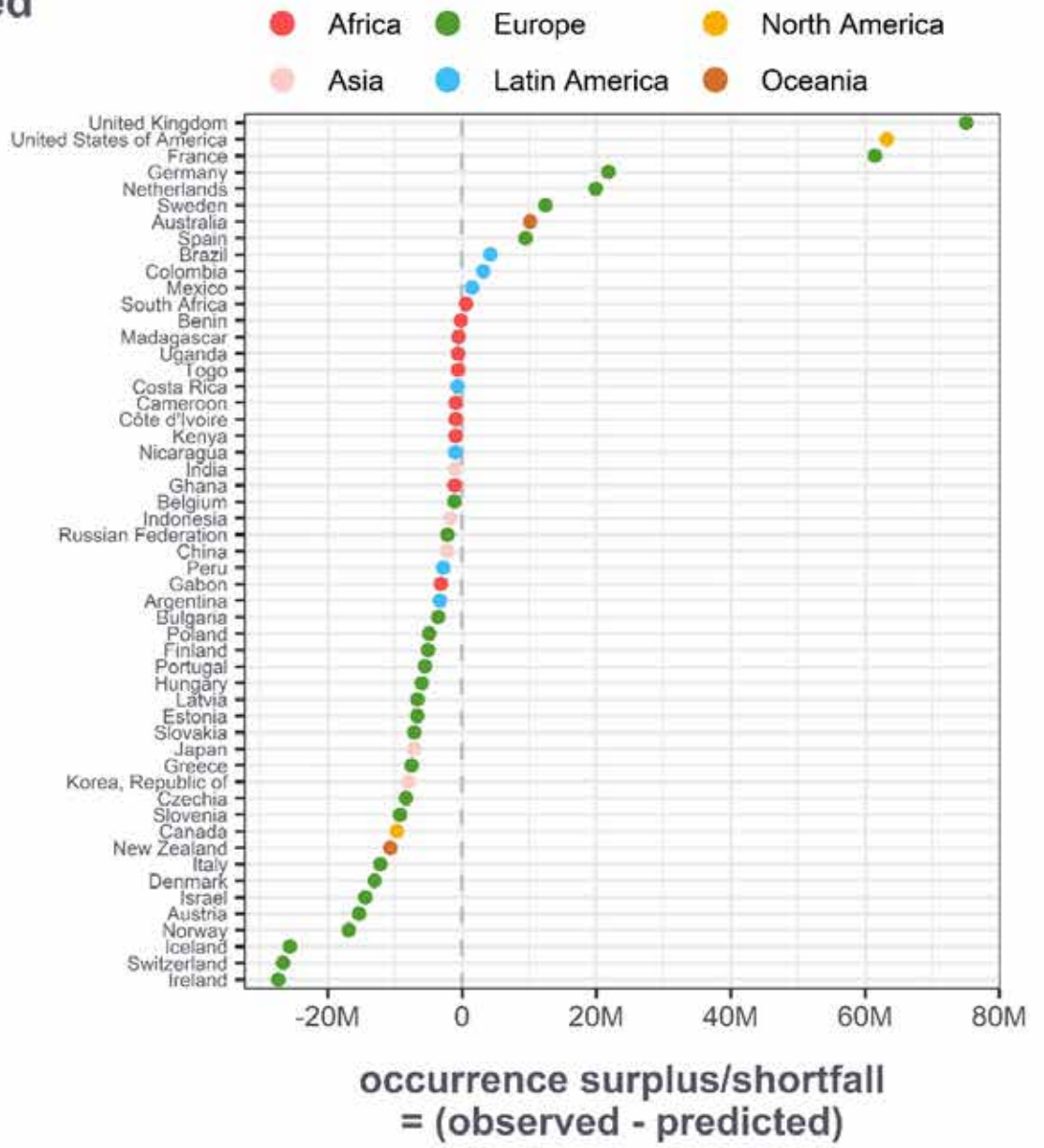
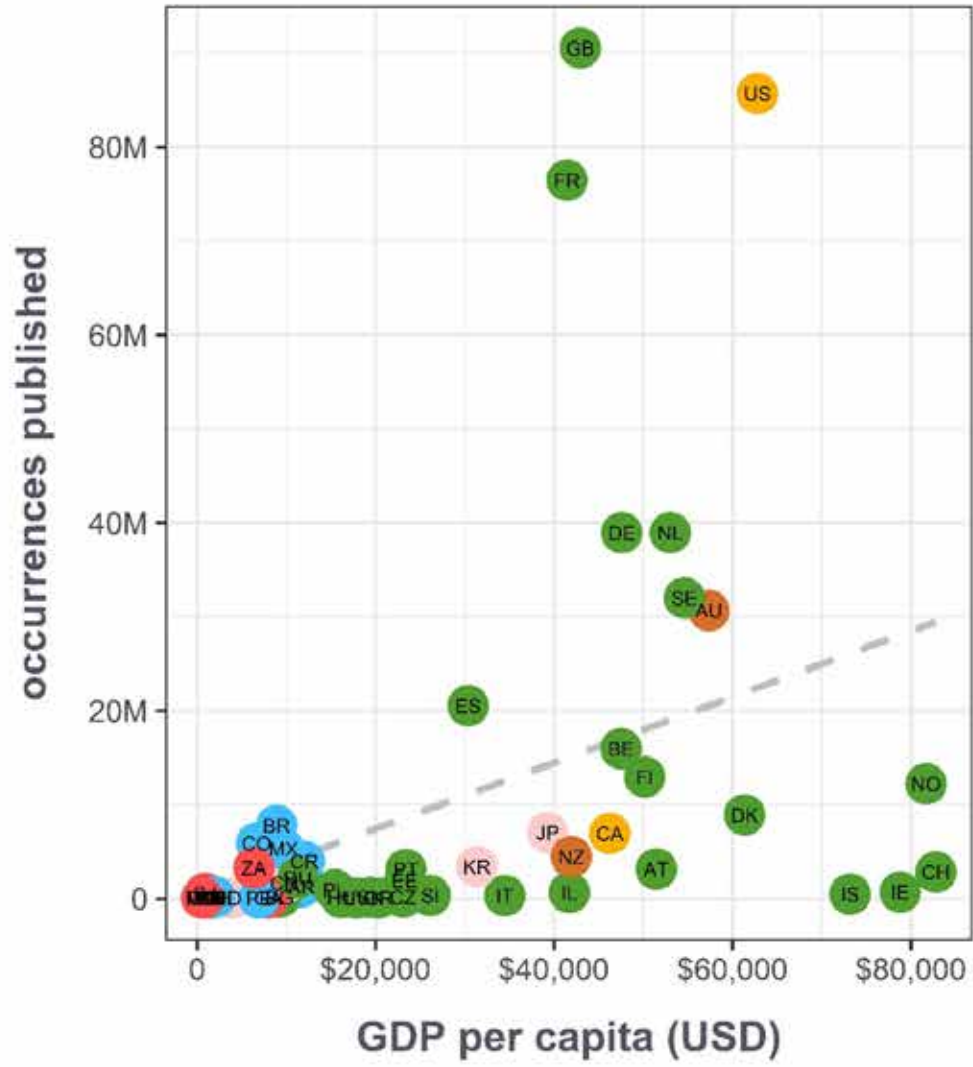
Number of Occurrences Published

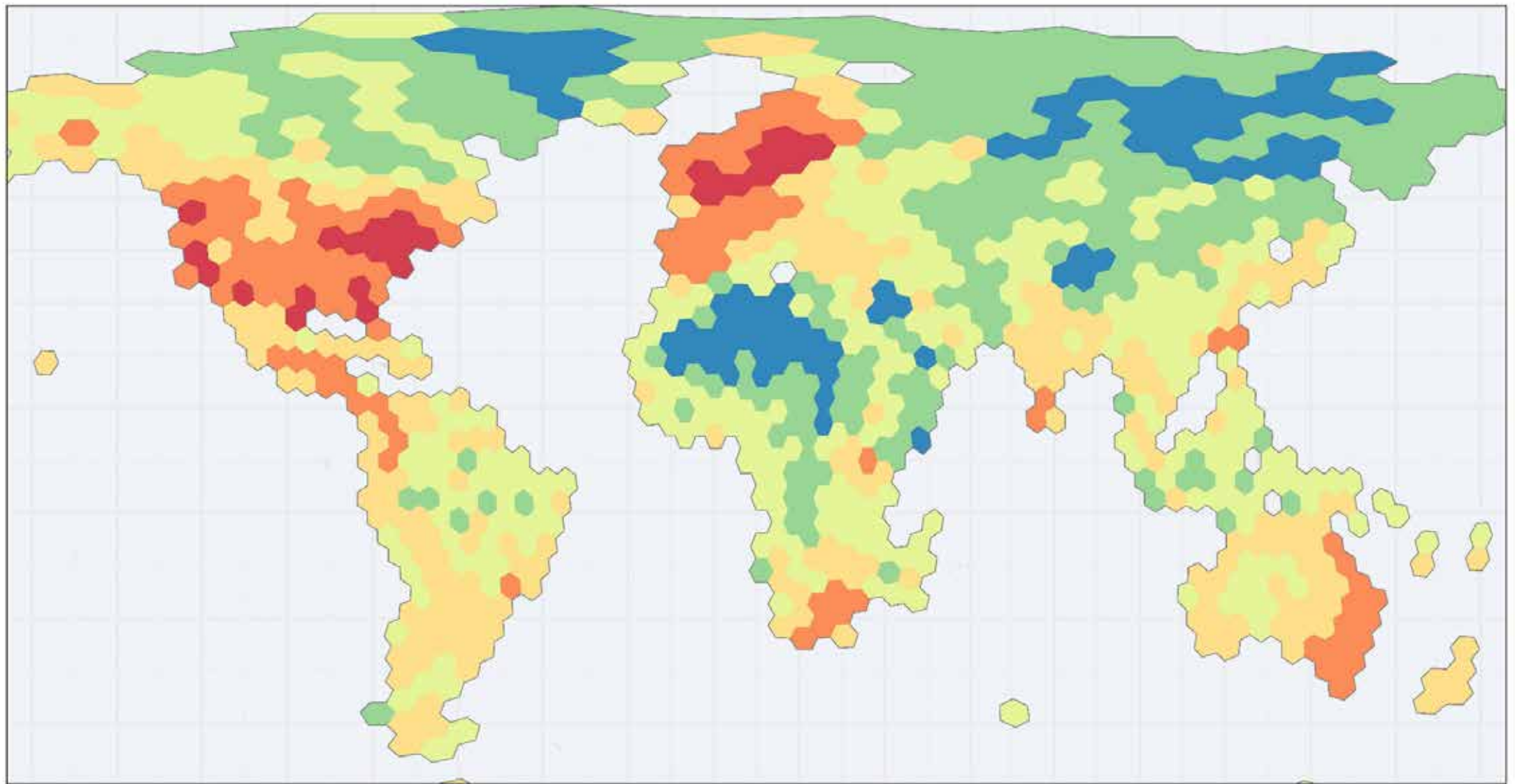
published occurrences after controlling for country GDP



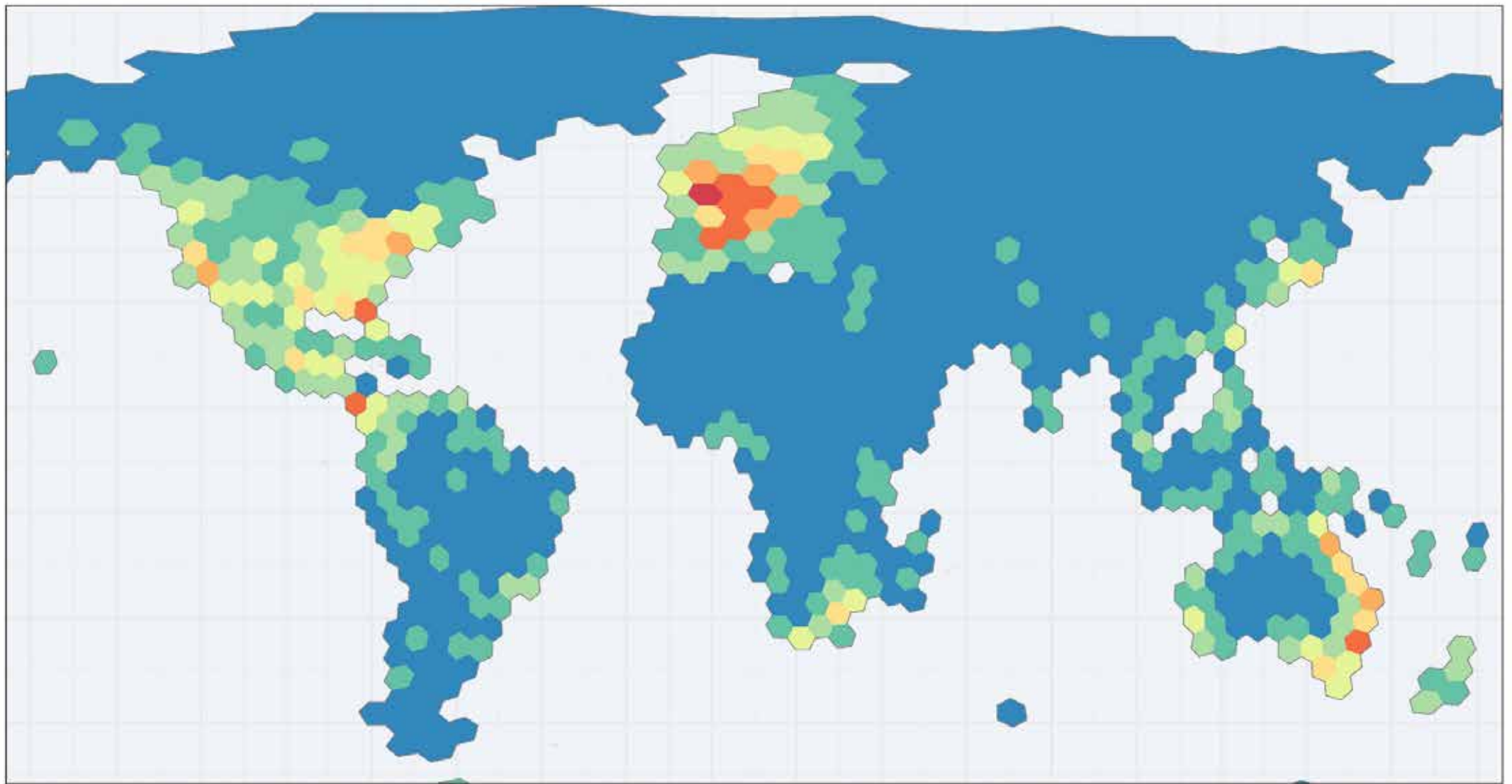
Number of Non-Bird Occurrences Published

published occurrences after controlling for country GDP





occ counts 0-1K 1K-10K 10K-100K 100K-1M 1M-10M 10M-100M



genus count 0-2K 2-4K 4K-6K 6K-8K 8K-10K 10K-12K 12K-14K 14K-16K

Global

Number of occurrences about country for popular groups

