



# African Insect Atlas Project Progress- Kenya

L. Njoroge/J. Odanga

# Milestones

- Ants – 3216 records, geo-referenced and published on GBIF
- Stoneflies (Plecoptera) 57 records and Mayflies (Ephemeroptera) – 167 records
- Caddis flies (Trichoptera) – 350 records
- Dragonflies (Odonata) – 6262 records
- Total = 10,052
- Dragonflies –in envelopes
- Currently geo-referencing

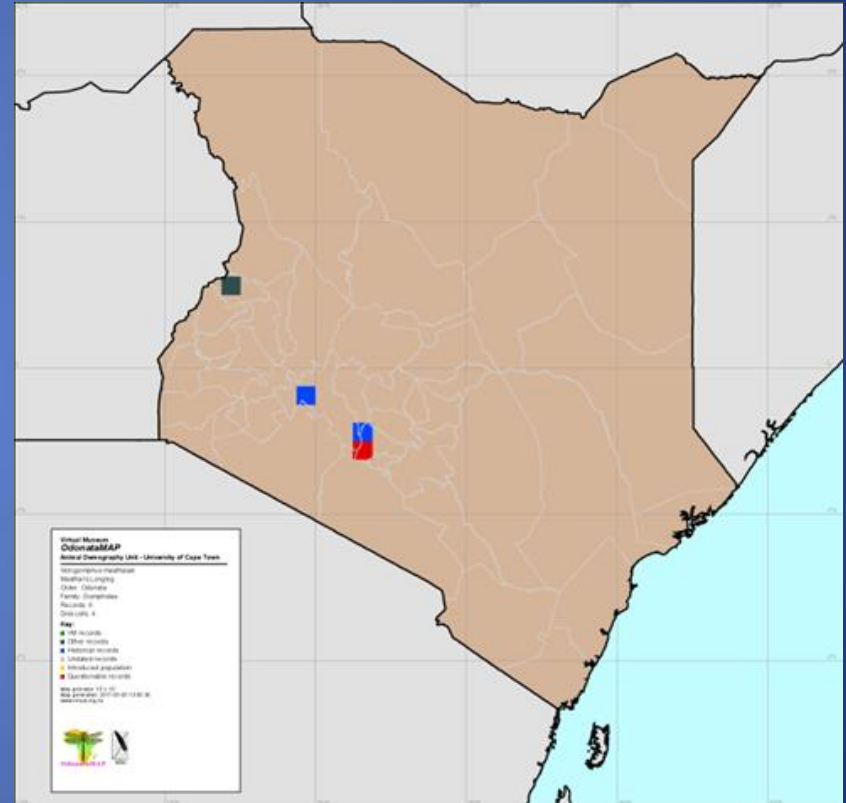
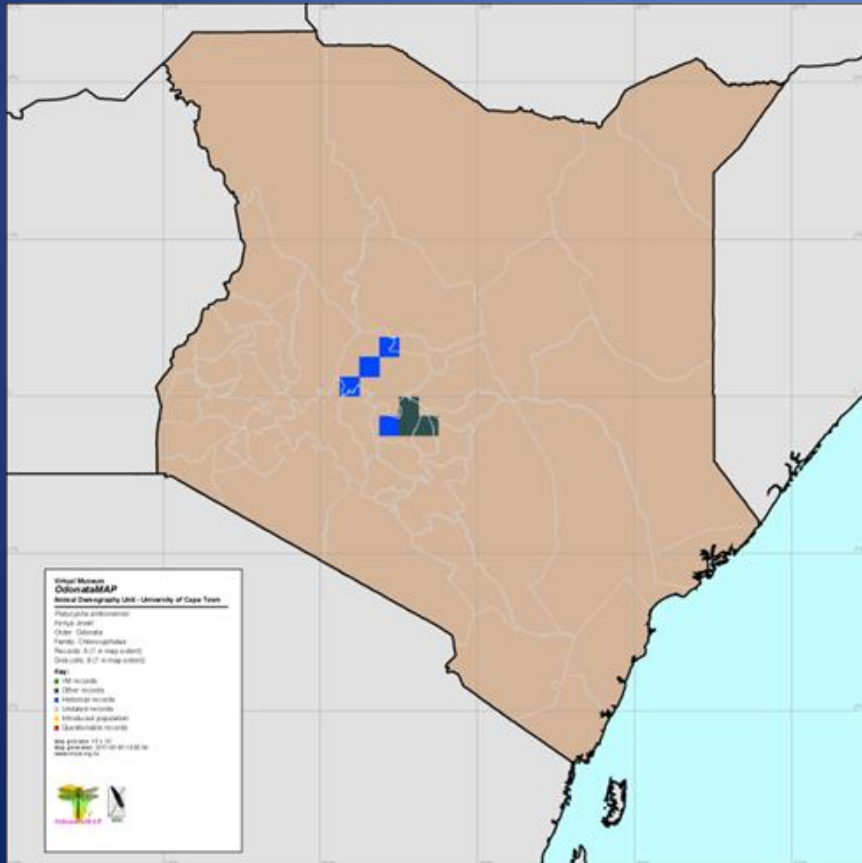
# So what next?

- 1. Data publishing (Ants)
- 2. Meeting of stakeholders (Data users)
- 3. Development of products (checklists, distribution maps, Red lists, Presentations etc)
- 4. Much of project publicity as possible

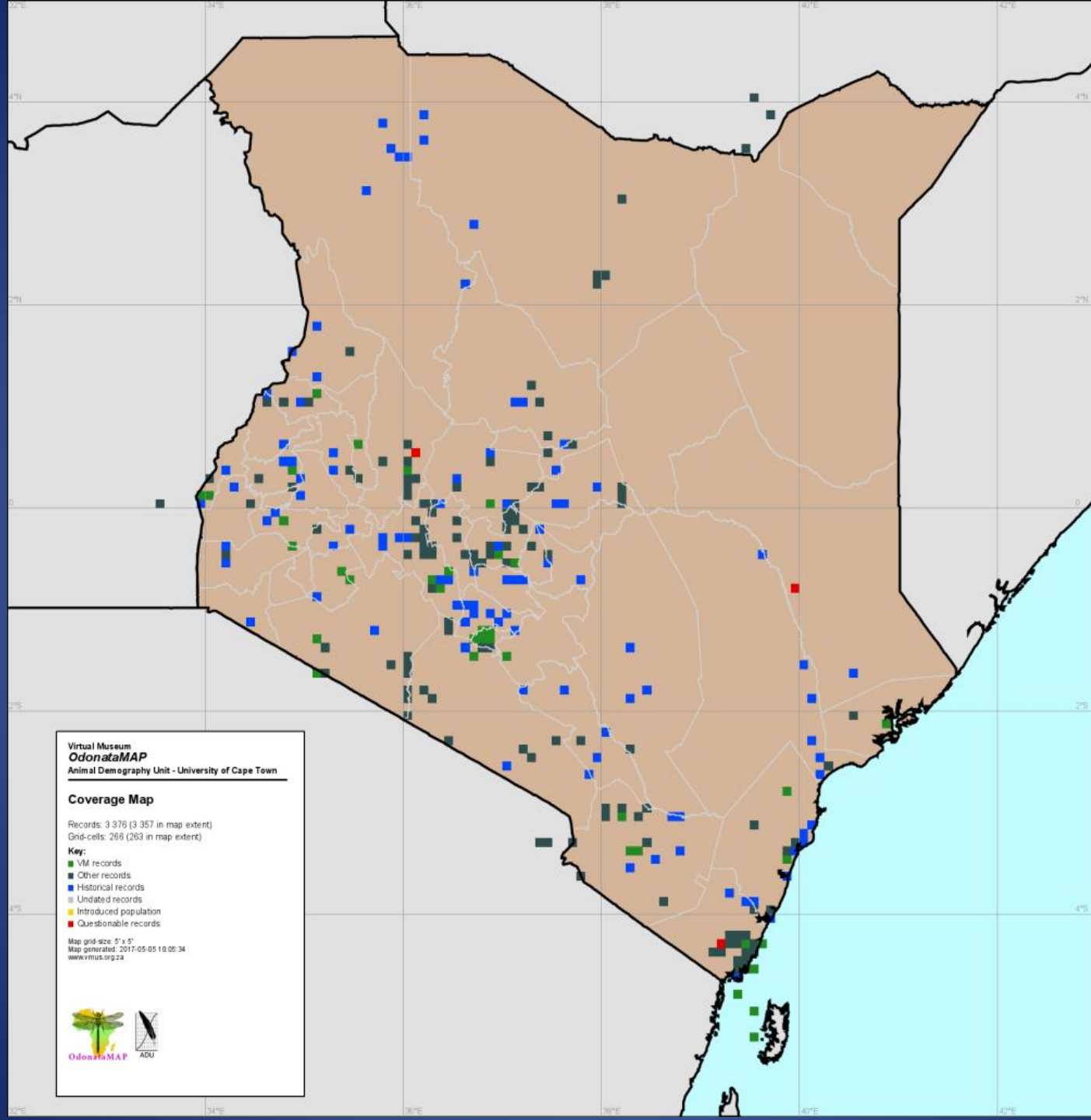
# Country endemic species (Red listed)



*P. amboniesis*



*Notogophus maathaiae*



Virtual Museum  
**OdonataMAP**  
Animal Demography Unit - University of Cape Town

**Coverage Map**

Records: 3 376 (3 357 in map extent)  
Grid-cells: 266 (263 in map extent)

- Key:**
- VM records
  - Other records
  - Historical records
  - Undated records
  - Introduced population
  - Questionable records

Map grid-size: 5' x 5'  
Map generated: 2017-05-05 11:05:34  
[www.vmus.org.za](http://www.vmus.org.za)



