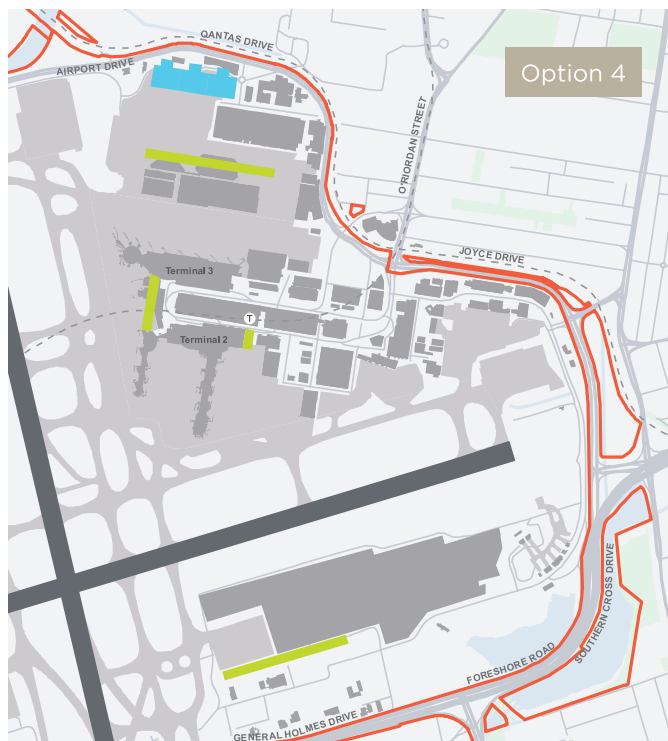
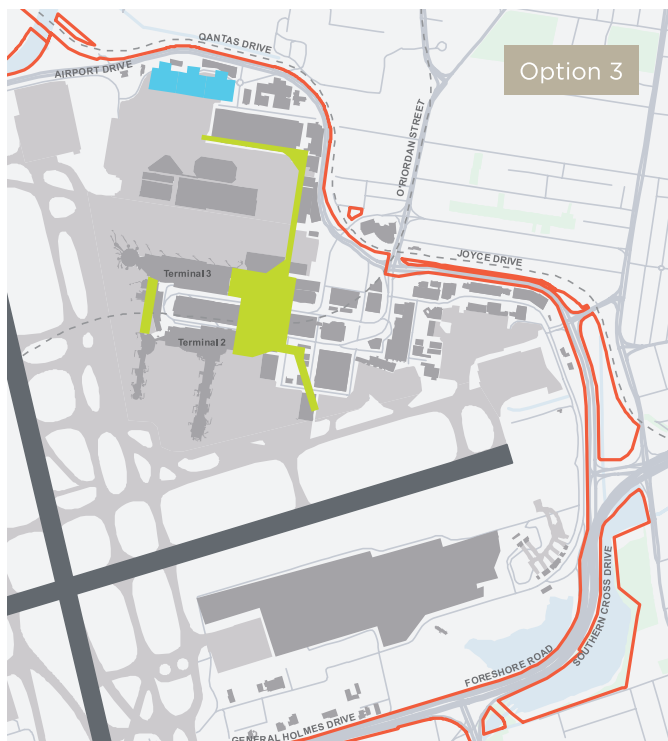
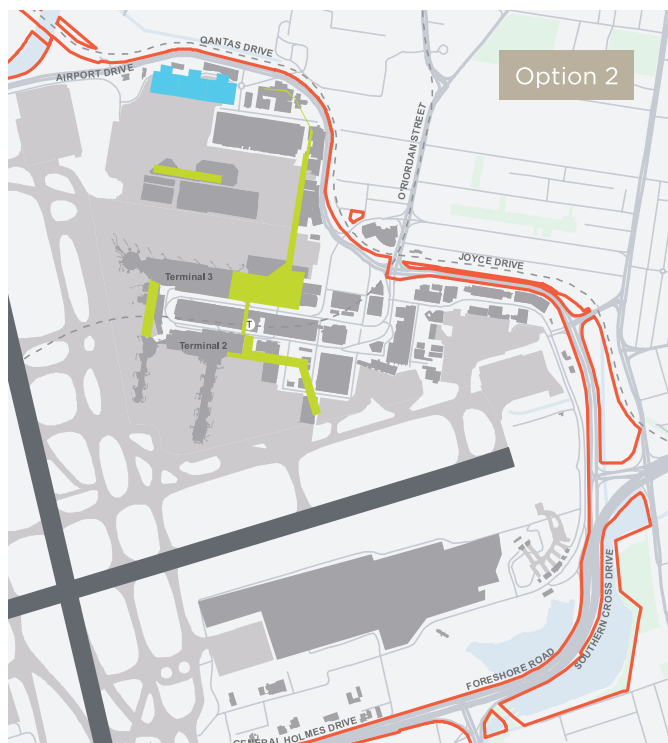
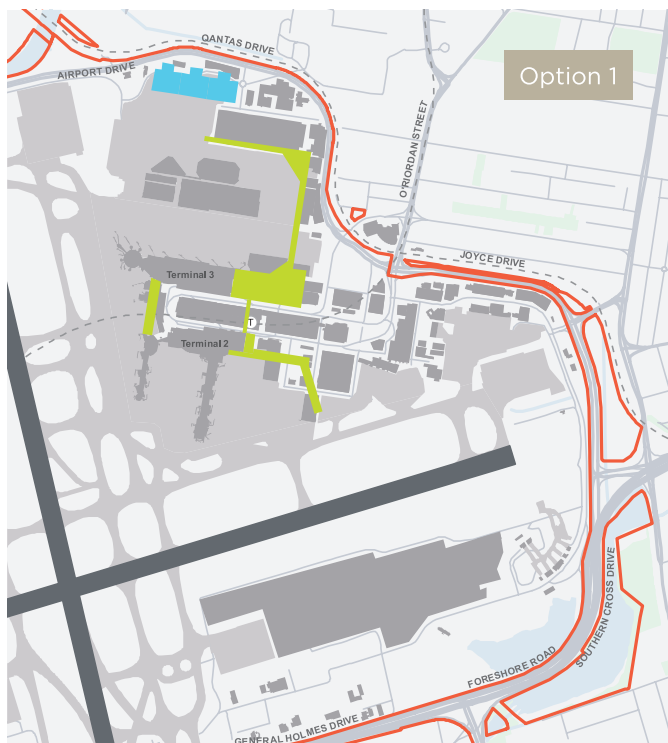


# Map 11: T2/T3 Integrated Operations Precinct Terminal Development Plan 2039

The diagrams show some of the development options for terminal infrastructure, piers, satellite piers, hangars and engineering facilities. Future development decisions will be made in collaboration with airlines and subject to aviation demand.



### Legend

- Sydney Airport Boundary
- Existing Terminal/Precinct Buildings
- Existing Runways
- Existing Taxiways/Aprons
- Existing Road
- Sydney Rail Network
- Maintenance Facility Upgrades
- Passenger Facility Upgrades
- Train Station