



LAND TITLE CERTIFICATE

S	LINC	SHORT LEGAL	TITLE NUMBER
	0013 973 144	4;6;48;5;SW	222 051 873 +3
	0013 973 152	4;6;48;5;SE	

LEGAL DESCRIPTION

FIRST
MERIDIAN 4 RANGE 6 TOWNSHIP 48
SECTION 5
QUARTER SOUTH WEST
EXCEPTING THEREOUT ALL MINES AND MINERALS
AND THE RIGHT TO WORK THE SAME
AREA: 64.7 HECTARES (160 ACRES) MORE OR LESS

SECOND
MERIDIAN 4 RANGE 6 TOWNSHIP 48
SECTION 5
QUARTER SOUTH EAST
EXCEPTING THEREOUT ALL MINES AND MINERALS
AND THE RIGHT TO WORK THE SAME
AREA: 64.7 HECTARES (160 ACRES) MORE OR LESS

ESTATE: FEE SIMPLE

MUNICIPALITY: COUNTY OF VERMILION RIVER

REFERENCE NUMBER: 222 051 872 +3

REGISTRATION	DATE (DMY)	REGISTERED OWNER(S) DOCUMENT TYPE	VALUE	CONSIDERATION
222 051 873	04/03/2022	TRANSFER OF LAND		SEE INSTRUMENT

OWNERS

CAROLYN GREEN
OF 4888 AIRPORT DRIVE
VERMILION
ALBERTA T9X 1P5

AND

CHERYL MANNERS
OF PO BOX 424, STATION MAIN

LLOYDMINSTER
SASKATCHEWAN S9V 0Y4

AND
CORINNE THEISS
OF 4922 RIVERSIDE DR
VERMILION
ALBERTA T9X 1S7

(DATA UPDATED BY: CHANGE OF ADDRESS 222230962)
(DATA UPDATED BY: CHANGE OF ADDRESS 232328634)

ENCUMBRANCES, LIENS & INTERESTS

REGISTRATION

NUMBER	DATE (D/M/Y)	PARTICULARS
802 292 320	04/12/1980	CAVEAT RE : EASEMENT CAVEATOR - CENOVUS ENERGY INC. PO BOX 766, 225-6 AVENUE SW CALGARY ALBERTA T2P0M5 (DATA UPDATED BY: CHANGE OF NAME 222119502)
932 298 201	29/09/1993	CAVEAT RE : EASEMENT CAVEATOR - CENOVUS ENERGY INC. PO BOX 766, 225-6 AVENUE SW CALGARY ALBERTA T2P0M5 AGENT - VICTOR N SMITH AFFECTED LAND: 4;6;48;5;SW (DATA UPDATED BY: CHANGE OF NAME 222120110)
042 535 774	07/12/2004	CAVEAT RE : SURFACE LEASE UNDER 20 ACRES CAVEATOR - CENOVUS ENERGY INC. PO BOX 766, 225-6 AVENUE SW CALGARY ALBERTA T2P0M5 AGENT - DWAYNE L LUNDQUIST AFFECTED LAND: 4;6;48;5;SE AS TO LSD 1 (DATA UPDATED BY: CHANGE OF NAME 222116917)
062 393 962	05/09/2006	CAVEAT RE : SURFACE LEASE UNDER 20 ACRES CAVEATOR - CENOVUS ENERGY INC. PO BOX 766, 225-6 AVENUE SW CALGARY ALBERTA T2P0M5 AGENT - DWAYNE L LUNDQUIST (CONTINUED)

REGISTRATION

NUMBER DATE (D/M/Y) PARTICULARS

AS TO L.S.D. 8

(DATA UPDATED BY: CHANGE OF NAME 222117210)

132 413 919 19/12/2013 UTILITY RIGHT OF WAY
GRANTEE - THE COUNTY OF VERMILION RIVER.
AFFECTED LAND: 4;6;48;5;SE

TOTAL INSTRUMENTS: 005

THE REGISTRAR OF TITLES CERTIFIES THIS TO BE AN
ACCURATE REPRODUCTION OF THE CERTIFICATE OF
TITLE REPRESENTED HEREIN THIS 7 DAY OF
NOVEMBER, 2023 AT 10:42 A.M.

ORDER NUMBER: 48815565

CUSTOMER FILE NUMBER: 34964



END OF CERTIFICATE

THIS ELECTRONICALLY TRANSMITTED LAND TITLES PRODUCT IS INTENDED
FOR THE SOLE USE OF THE ORIGINAL PURCHASER, AND NONE OTHER,
SUBJECT TO WHAT IS SET OUT IN THE PARAGRAPH BELOW.

THE ABOVE PROVISIONS DO NOT PROHIBIT THE ORIGINAL PURCHASER FROM
INCLUDING THIS UNMODIFIED PRODUCT IN ANY REPORT, OPINION,
APPRAISAL OR OTHER ADVICE PREPARED BY THE ORIGINAL PURCHASER AS
PART OF THE ORIGINAL PURCHASER APPLYING PROFESSIONAL, CONSULTING
OR TECHNICAL EXPERTISE FOR THE BENEFIT OF CLIENT(S).

**ALBERTA GOVERNMENT SERVICES
LAND TITLES OFFICE**

IMAGE OF DOCUMENT REGISTERED AS:

042535774

ORDER NUMBER: 48671183

ADVISORY

This electronic image is a reproduction of the original document registered at the Land Titles Office. Please compare the registration number on this coversheet with that on the attached document to ensure that you have received the correct document. Note that Land Titles Staff are not permitted to interpret the contents of this document.

Please contact the Land Titles Office at (780) 422-7874 if the image of the document is not legible.

012-557741-000

CAVEAT

PROVINCE OF ALBERTA

THE LAND TITLES ACT (SECTION 130)

TO: THE REGISTRAR OF THE NORTH ALBERTA LAND REGISTRATION DISTRICT.

TAKE NOTICE that HUSKY OIL OPERATIONS LIMITED, a body corporate, having its head office at the City of Calgary, in the Province of Alberta

claims an interest under and by virtue of a surface lease dated the 9th day of November, 2004, made between Beverley Dale Green, of Vermilion, in the Province of Alberta, as Lessor, and the Caveator, as Lessee, a copy of which said lease is attached hereto marked Exhibit "A". The development or subdivision effected by the said lease is done so solely for the purpose of providing for wells or batteries within the meaning of The Oil and Gas Conservation Act, and accordingly, The Planning Act does not apply to such development or subdivision.

The Caveator claims all real property rights and interests contained in the said lease or otherwise acquired pursuant to the said lease by the Caveator which interest affects an area less than 20 acres in the following lands:

Legal Subdivision One (1), of Section Five (5), Township Forty Eight (48), Range Six (6), West of the Fourth Meridian (W4M), as contained and described in Certificate of Title No 972 078 378 +3.

standing in the register in the name(s) of Beverley Dale Green, of Vermilion, in the Province of Alberta, as described in Certificate of Title No. 972 078 378 +3, and HUSKY OIL OPERATIONS LIMITED forbids the registration of any person as transferee or owner of, or of any instrument affecting the said estate or interest, unless the instrument of Certificate of Title, as the case may be, is expressed to be subject to its claim.

HUSKY OIL OPERATIONS LIMITED appoints 4429 - 44 Street, Lloydminster, Saskatchewan, S9V 0Z8 as the place at which notices and proceedings relating hereto may be served.

DATED this 30th day of November, 2004.

HUSKY OIL OPERATIONS LIMITED


BY ITS ATTORNEY, DWAYNE C. LUNDQUIST

042-525774-001


AFFIDAVIT

CANADA)
PROVINCE OF ALBERTA)
TO WIT:)

I, Dwayne L. Lundquist, of the City of Lloydminster, in the Province of Alberta, Staff Landman, MAKE OATH AND SAY:

- 1. I am the agent for the within named Caveator
- 2. I believe that the said Caveator has a good and valid claim upon the said land, and I say that this Caveat is not being filed for the purpose of delaying or embarrassing any person interested in or proposing to deal therewith.

SWORN before me at the City of)
Lloydminster, in the Province of)
Saskatchewan, this 30th day of)
November, 2004.)



ll

Dwayne L. Lundquist

DWAYNE L. LUNDQUIST

"A"

Husky Wildmere 1A-5-48-6 W4M

ALBERTA SURFACE LEASE AGREEMENT

THIS AGREEMENT made this 9 day of November, A.D. 2004.

BEVERLEY DALE GREEN
of Vermilion,
in the Province of Alberta

(hereinafter whether one or more called the "Lessor")

OF THE FIRST PART

-and-

HUSKY OIL OPERATIONS LIMITED, a body corporate,
having its head office at the City of Calgary,
in the Province of Alberta,

(hereinafter called the "Lessee")

OF THE SECOND PART

WHEREAS the Lessor is the registered owner or is entitled to become the registered owner under an agreement for sale or unregistered transfer, or otherwise of an estate in fee simple, subject, however, to the encumbrances, liens and interests contained in the existing Certificate of Title thereof, of and in that certain parcel or tract of land situate, lying and being in the Province of Alberta, and described as:

The South East Quarter (SE1/4) of Section Five (5),
in Township Forty Eight (48)
in Range Six (6),
West of the Fourth (W4) Meridian,
as contained and described in Certificate of Title No. 972 178 378 +3

(hereinafter referred to as the "said lands");

AND WHEREAS the Lessor has agreed to lease certain portions of the said lands to the Lessee for the purposes and upon the terms and conditions hereinafter set forth.

NOW THEREFORE THIS INDENTURE WITNESSETH:

THE LESSOR for the purposes and at the rental hereinafter set forth doth hereby lease to the Lessee all and singular those parts or portions of the said lands shown outlined upon the sketch or plan hereto annexed and marked "A", hereinafter called the "demised premises," to be held by the Lessee as tenant from the 9 day of November, A.D. 2004 to the 8 day of November, 2005, and thereafter so long as may be required by the Lessee for any or all of the Lessee's operations in consideration of the sum of Sixty Two Hundred Seventy Five (\$ 6275.00) Dollars, the receipt whereof is hereby acknowledged by the Lessor, and for each year or part of a year thereafter and so on from year to year so long as the Lessee requires the same, the sum of Twenty Five Hundred Seventy Five (\$ 2575.00) Dollars, payable in advance of the 9 day of November in each and every year during the currency hereof and commencing on the 9 day of November, A.D. 2005.

THE LESSOR DOTH ALSO HEREBY GIVE AND GRANT unto the Lessee the right, liberty and privilege in, upon, under or across the demised premises to lay down, construct, maintain, inspect, remove, replace and reconstruct and repair pipe or pipelines and all structures and equipment necessary or incidental to all operations of the Lessee whatsoever.

010-555-7711

BS

BS

010-525774-000

THE LESSOR HEREBY COVENANTS AND AGREES to and with the Lessee:

1. TAXES PAID BY LESSOR:

Promptly to pay and satisfy all taxes, rates and assessments that may be assessed or levied against the said lands during the continuance of this lease.

2. QUIET ENJOYMENT:

For quiet enjoyment by the Lessee of the lands, premises, rights and privileges hereby demised and granted.

THE LESSEE HEREBY COVENANTS AND AGREES to and with the Lessor:

1. PAYMENT OF RENTAL:

To pay the rental above reserved in advance in each and every year during the continuance of this Lease.

2. PITS:

To, at its election, either dig a pit or pits or install a mud tank and, in either case, deposit therein the mud and sludge resulting from any drilling operations and will not permit the same to escape upon the Lessee's adjoining land.

3. WEEDS:

To keep down and destroy all noxious weeds on the demised premises.

4. FENCING:

During the continuance of this Lease to erect and put upon the boundaries of the demised premises a good and substantial fence if so required by the Lessor and that it will at all times enclose and keep enclosed all openings or excavations in connection with or for the purpose of the Lessee's operations aforesaid with fences sufficient to prevent cattle and other animals falling therein.

5. FENCES - REPLACE, REPAIR - CLOSE GATES:

That in the use of the rights and privileges hereby granted it will replace all fences which it may have removed for its purposes and repair all fences which it may have damaged and if and when so required by the Lessor, provide proper livestock guards at any point of entry upon the said lands used by it and will upon the use thereof close all gates.

6. USE OF SURFACE & PAYMENT FOR DAMAGE:

To use no more of the surface of the demised premises than is necessary for the purposes of the grant herein made by the Lessor and in the event of damage to said premises other than is necessary for such purposes, the Lessee will pay the Lessor full compensation for such damage.

7. COMPENSATION FOR DAMAGE - CROPS, IMPROVEMENTS:

To pay compensation for damage done by it to growing crops, fences and buildings or other improvements of the Lessor upon the said lands.

8. TAXES PAYABLE BY LESSEE:

To pay all taxes, rates and assessments that may be assessed or levied in respect to any and all machinery, equipment, structures and works placed by the Lessee on, in or over or under the demised premises.

9. BURIAL OF PIPELINES:

That it will bury all pipelines laid by it crossing any cultivated area of the demised premises to a depth of not less than eighteen inches (18") from the surface of the ground, backfill any excavations made and level the same.

10. ABANDONMENT:

Upon the abandonment of any well to cause such well to be plugged and all excavations in connection therewith to be filled in, all in compliance with the applicable laws and regulations in that regard.

11. RESTORATION

Upon the discontinuance of the use of the demised premises, it will remove any rubbish therefrom, cause any excavations in connection with its operations to be filled in, all in compliance with applicable laws and regulations, and shall restore the demised premises to the same condition, so far as it may be practicable to do so, as that existing immediately prior to the entry thereon and use thereof by the Lessee.

12. INDEMNIFICATION BY LESSEE:

That it will indemnify and keep indemnified the Lessor against all actions, suits, claims and demands by any person whomsoever in respect of any loss, injury, damage or obligation arising out of other than through willful damage or gross negligence of the Lessor or connected with the operations carried on by the Lessee, its servants or agents in, under or upon the demised premises.

13. REMOVAL OF CAVEAT:

If the Lessee registers this Lease or any Caveat or other document in respect thereof in any Land Titles Office against the said lands, the Lessee shall withdraw or discharge the document so registered within a reasonable time after termination of this Lease.

042-535774-0011

THE LESSOR AND THE LESSEE DO HEREBY MUTUALLY COVENANT AND AGREE EACH WITH THE OTHER:

1. REVIEW OF RENTAL:

That during the first month of the fifth year of the term of this Lease, the Lessor or the Lessee may give notice to the other party that he desires to have the rate of compensation hereunder reviewed, whereupon the parties hereto shall enter into negotiations in good faith with respect to the rate of compensation to be paid in respect of years of the term subsequent to the fifth year, such negotiations to be in accordance with the provisions of the Surface Rights Act, S.A. and any amendments thereto.

2. PAYMENTS TO THE LESSOR:

That any and all payments payable by the Lessee to the Lessor hereunder may be made by mailing or delivering a cheque therefor to the credit of the Lessor at the ~~Lessee's address for~~ its successors and assigns or such other bank in Canada as the Lessor may designate by notice in writing to the Lessee at least twenty (20) days prior to any payment due date. Any and all such payments shall be sufficiently made by depositing the same in the Post Office with postage prepaid addressed to the bank above mentioned at the address above given or to such bank at such address as may be set out in any notice given by the Lessor hereunder.

3. SURRENDER AND REMOVAL OF EQUIPMENT:

The Lessee shall have the right at any time upon thirty (30) days notice to that effect to the Lessor, to cease the use and occupation of the demised premises and in the event of the Lessee so doing, this Lease shall be terminated and there shall be no refund to the Lessee of any rental which may have been paid in advance and the Lessee shall have the right within the said period of notice, to remove or cause to be removed from the said lands all buildings, structures, tanks, fixtures, casing in wells, pipelines, material and equipment of whatsoever nature or kind, which it may have placed on or in the demised premises.

4. DISCHARGE OF ENCUMBRANCES:

The Lessee may, at its option, pay or discharge any balance owing under any Agreement for Sale, any tax, charge, lien or encumbrance of any kind or nature whatsoever which may now or hereafter exist on or against or in any way affect the said lands, in which event the Lessee shall be subrogated to the right of the holder or holders thereof and may, in addition thereto, at its option, reimburse itself by applying to the amount so paid by it the rentals or other sums accruing to the Lessor under the terms of this Lease.

5. ASSIGNMENT BY LESSEE:

The Lessee may delegate, assign or convey to other persons or corporations, all of or any of the powers, rights and interest obtained by or conferred upon the Lessee hereunder and may enter into all agreements, contracts and writings and do all necessary acts and things to give effect to the provisions of this paragraph.

6. ASSIGNMENT BY LESSOR:

The Lessor may assign or convey to other persons or corporations all of the powers, rights and interests obtained by or conferred upon the Lessor hereunder, and may enter into all agreements, contracts and writings and do all necessary acts and things to give effect to the provisions of this Clause; PROVIDED THAT no assignment or conveyance is effective as against the Lessee until the assigning Lessor has given the Lessee notice of the assignment, including the name and address of the assignee.

7. DEFAULT:

Notwithstanding anything herein contained to the contrary, the Lessee shall not be in default in the performance of any of its covenants or obligations under this Agreement, including the payment of rental unless and until the Lessor has notified the Lessee of such default and the Lessee has failed to commence action to remedy the same within thirty (30) days of the receipt of such notice. For the purpose of this Clause, a letter by the Lessee of its intent to remedy a default shall constitute a commencement of action to remedy the said default.

8. NOTICES:

That any notice required to be given to the parties hereto may be personally serviced or shall be deemed to have been given four (4) business days, Saturdays excluded, after such notice is mailed by prepaid registered post properly addressed to such party and for the purpose of this clause, the proper address of the respective parties until change by notice shall be:

LESSOR: Beverly Dale Green, 4922 Riverside Dr., Vermilion, AB T9X 1S7

LESSEE: Husky Oil Operations Limited, 4429 - 44 Street, Lloydminster, SK, S9V 0Z8

9. NUMBER AND GENDER:

That where used herein the singular number and the masculine gender shall include the plural and the feminine or neuter (in the case of a corporation) where the context or the parties hereto so require.

THESE PRESENTS AND EVERYTHING HEREIN CONTAINED shall enure to the benefit of and be binding upon the Lessor, his executors, administrators, and assigns, and upon the Lessee, and its successors and assigns.

Husky Oil Operations Limited, the above mentioned Lessee, doth hereby accept this Lease of the above described lands to be held by it as tenant and subject to the conditions, restrictions, and covenants above set forth.

012-5557711-005

IN WITNESS WHEREOF, the parties hereto have caused these presents to be duly executed as of the day and year first above written.

SIGNED, SEALED AND DELIVERED
In the presence of:

Gordon R. Tetz

GORDON R. TETZ

Beverley Dale Green

BEVERLEY DALE GREEN

HUSKY OIL OPERATIONS LIMITED

Dwayne L. Lundquist

WITNESS TO THE SIGNATURE OF

DWAYNE L. LUNDQUIST

Dwayne L. Lundquist

BY ITS ATTORNEY, DWAYNE L. LUNDQUIST

ALBERTA
CONSENT OF SPOUSE

I, _____ being married to the above named _____ do hereby give my consent to the disposition of our homestead, made in this instrument, and I have executed this document for the purpose of giving up my life estate and other dower rights in the said property given to me by the Dower Act, to the extent necessary to give effect to the said disposition.

Signature of Spouse

ALBERTA
CERTIFICATE OF ACKNOWLEDGEMENT BY SPOUSE

1. This document was acknowledged before me by _____ apart from her husband (or his wife).
2. _____ acknowledged to me that she (or he): --
 - (a) is aware of the nature of the disposition (or agreement);
 - (b) is aware that The Dower Act, gives her (or him) a life estate in the homestead and the right to prevent disposition of the homestead by withholding consent;
 - (c) consents to the disposition (or agreement) for the purpose of giving up the life estate and other dower rights in the homestead given to her (or him) by The Dower Act, to the extent necessary to give effect to the said disposition (or agreement);
 - (d) is executing this document freely and voluntarily without any compulsion on the part of her husband (or his wife).

DATED at _____, in the Province of Alberta, this _____ day of _____, A.D. 20 _____.

(Title of Officiating Officer)

03-1-53577-0

DOWER AFFIDAVIT

I, BEVERLEY DALE GREEN of Vermilion, in the Province of Alberta, oath and say:

BS 1. THAT I am the Lessor (or ~~duly appointed agent acting under Power of Attorney in my favour~~ dated the day of A.D. granted by the Lessor) named in the within (or annexed) Lease.

BS 2. THAT I am (or my principal) not married.

OR

BS THAT neither myself nor my spouse (or my principal nor his/her spouse) have resided on the within mentioned land at any time since our (or their) marriage.

OR

BS THAT a judgement for damages was obtained against me by my spouse (or my principal by his/her spouse) and registered in the Land Titles Office as No. A.D. dated the day of

SWORN before me at the Postal District of Vermilion, in the Province of Alberta, this 9 day of November, A.D. 2004.

GORDON R. TETZ
Gordon R. Tetz
A Commissioner for Oaths in and for the Province of Alberta. My Appointment expires December 9, 2007

Beverley Green
BEVERLEY DALE GREEN


AFFIDAVIT OF EXECUTION

CANADA)
PROVINCE OF ALBERTA)
TO WIT:)

I, GORDON R. TETZ of the City of Lloydminster, in the Province of Alberta, Landman, MAKE OATH AND SAY:

1. THAT I was personally present and did see BEVERLEY DALE GREEN named in the annexed instrument, who is (are) personally known to me to be the person(s) named therein, duly sign, seal and execute the same for the purposes therein named.
2. THAT the same was executed at the Postal District of Vermilion, in the Province of Alberta and that I am the subscribing witness thereto.
3. THAT I know the said BEVERLEY DALE GREEN and he is, she is, they are each in my belief, of the full age of eighteen (18) years.

SWORN before me at the City of Lloydminster, in the Province of Saskatchewan, this 10th day of November, 2004.



Lori Lee Hall

Gordon R. Tetz

042-535774-007
2004-11-24-210

ENTRY FEE FORM

NOTICE

TO: BEVERLEY DALE GREEN

RE: HUSKY 1A WILDMERE 1-5-48-6 W4M

The Landowner has granted a Surface Lease dated the 9 day of November, 2004 to the Operator, Husky Oil Operations Limited

Take notice that pursuant to Section 19 of the Surface Rights Act the Operator shall pay to the Lessor an Entry Fee calculated in accordance with the Act as follows:

Area granted 3.56 acres x \$500.00 = 1780.00 (or \$250.00 whichever is the greater but in no event shall the Entry Fee exceed \$5,000.00 per title unit).

The Operator shall not exercise his right of entry until the Entry Fee has been paid.

The Entry Fee is in addition to any compensation payable in respect of the right of entry.

Dated this 9 day of November, 2004.

Beverley Green
BEVERLEY DALE GREEN

Gordon Tetz
(LAND AGENT) - GORDON TETZ

012-535774-008

Husky 1A Wildmere 1-5-48-6 W4M

CONSENT OF THE OCCUPANT

I/We, LARRY RUUD, of Vermilion, in the Province of Alberta, being the Occupant of the SE¼-5-48-6 W4M, do hereby agree that my rights, interest and estate which are, or may be, affected by the attached Surface Lease, shall be fully bound by all the terms and conditions thereof both now and henceforth.

DATED at the Postal District of Vermilion, in the Province of Alberta, this 15 day of November, 2004.


GORDON R. TETZ


LARRY RUUD

000-424885-210

AFFIDAVIT OF EXECUTION

CANADA)
PROVINCE OF ALBERTA)
TO WIT:)


AND SAY: I, Lori L. Hall of the City of Lloydminster, in the Province of Saskatchewan, MAKE OATH

THAT I was personally present and did see Dwayne L. Lundquist, Attorney for Husky Oil Operations Limited, named in the within instrument, who is personally known to me to be the Attorney for Husky Oil Operations Limited, named therein, duly sign and execute the same for the purpose named therein.

THAT the same was executed at the City of Lloydminster, in the Province of Saskatchewan, and that I am the subscribing witness thereto.

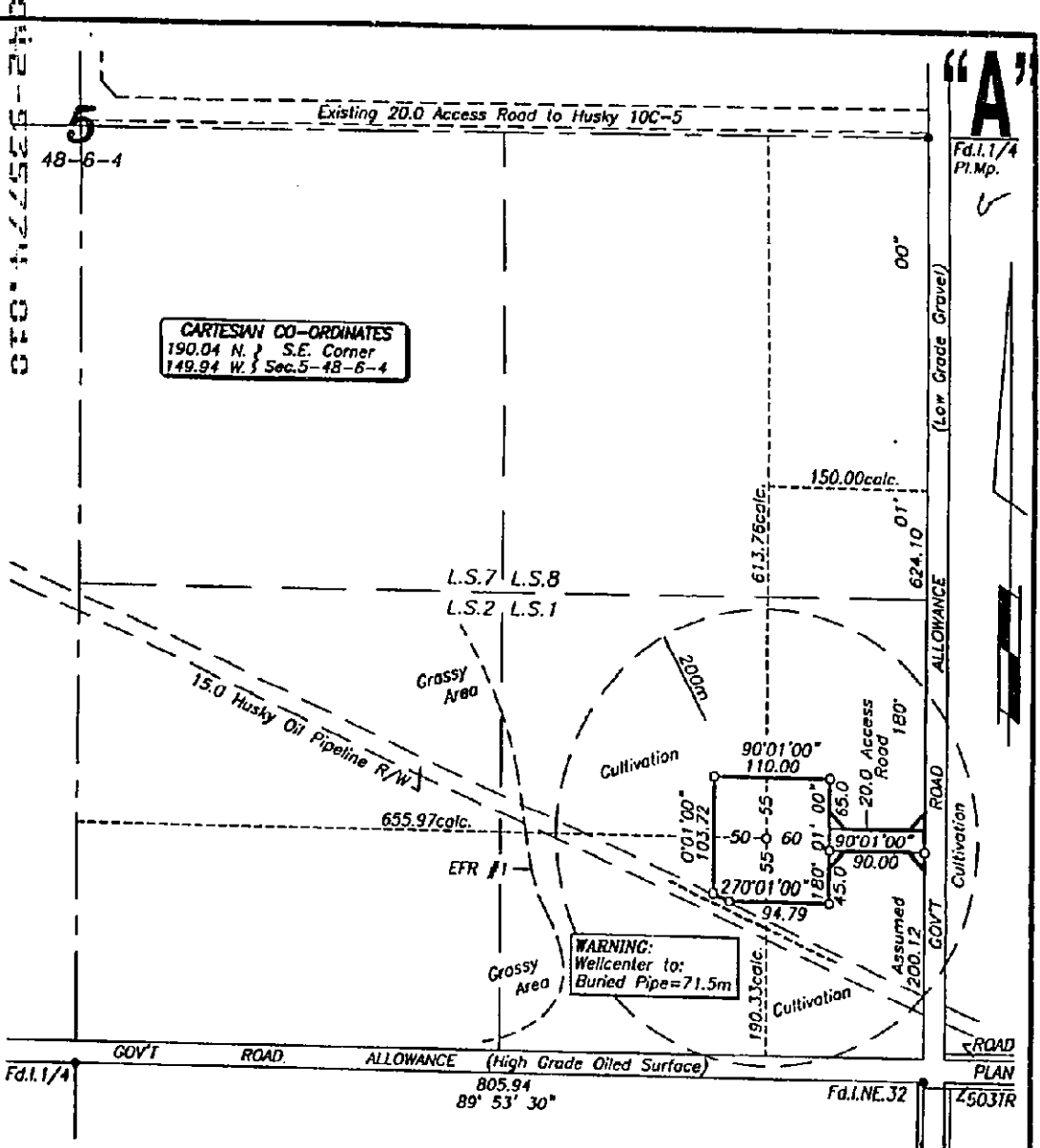
THAT I know the said Dwayne L. Lundquist, and he is in my belief Eighteen (18) years of age or more.

SWORN before me at the City of
Lloydminster, in the Province of
Saskatchewan, this 15th day of
November, 2004




[Handwritten signature]

Lori L. Hall
Lori L. Hall



HUSKY 1A WILDMERE 1-5-48-6

Well Site & Access Road
 L.S.1 - Sec.5 - TWP.48 - RGE.6 - W.4M.



SURFACE CO-ORDINATES
 190.33 N. of S.
 150.00 W. of E. } Sec.5-48-6-4

GEOGRAPHICAL CO-ORDINATES
 Lat. 53.104991°N }
 Long. 110.836247°W } NAD '83

AREAS


Wellsite	1.21ha	2.99acres
Access Road	0.23ha	0.57acres
Total	1.44ha	3.56acres

LICENSING INFORMATION: THE PROPOSED WELL IS:

- | | | |
|---|--------------------------|--------------------------|
| 1. AT LEAST 1.5km FROM THE CORPORATE LIMITS OF A CITY, TOWN, OR VILLAGE. | Yes | No |
| 2. OUTSIDE ANY POTENTIAL COAL DEVELOPMENT AREA. | <input type="checkbox"/> | <input type="checkbox"/> |
| 3. AT LEAST 100m FROM ANY SURFACE IMPROVEMENTS. | <input type="checkbox"/> | <input type="checkbox"/> |
| 4. AT LEAST 40m FROM ANY SURVEYED ROAD. | <input type="checkbox"/> | <input type="checkbox"/> |
| 5. IS AT LEAST 5.0km FROM A LIGHTED AERODROME. | <input type="checkbox"/> | <input type="checkbox"/> |
| 6. AT LEAST 1.6km FROM AN UNLIGHTED AERODROME. | <input type="checkbox"/> | <input type="checkbox"/> |
| 7. AT LEAST 100m FROM THE NORMAL HIGH WATER OF ANY SIGNIFICANT BODY OF WATER. | <input type="checkbox"/> | <input type="checkbox"/> |
| 8. WITHIN 1.6km OF ANY DWELLINGS, UNRESTRICTED COUNTRY DEVELOPMENTS OR PUBLIC FACILITIES. | <input type="checkbox"/> | <input type="checkbox"/> |
| 9. THERE ARE NO VISIBLE IMPROVEMENTS WITHIN 200m OF PROPOSED WELL EXCEPT AS SHOWN. | <input type="checkbox"/> | <input type="checkbox"/> |

LEGEND
 Survey Monuments found shown thus
 Survey Hubs planted shown thus
 Portions referred to bounded thus:
 Distances are in metres and decimals thereof.
ELEVATION; DATUM: ASCM 194928(637.07)
 Well Center=678.14
 See Detail "A" for Corner Elevations

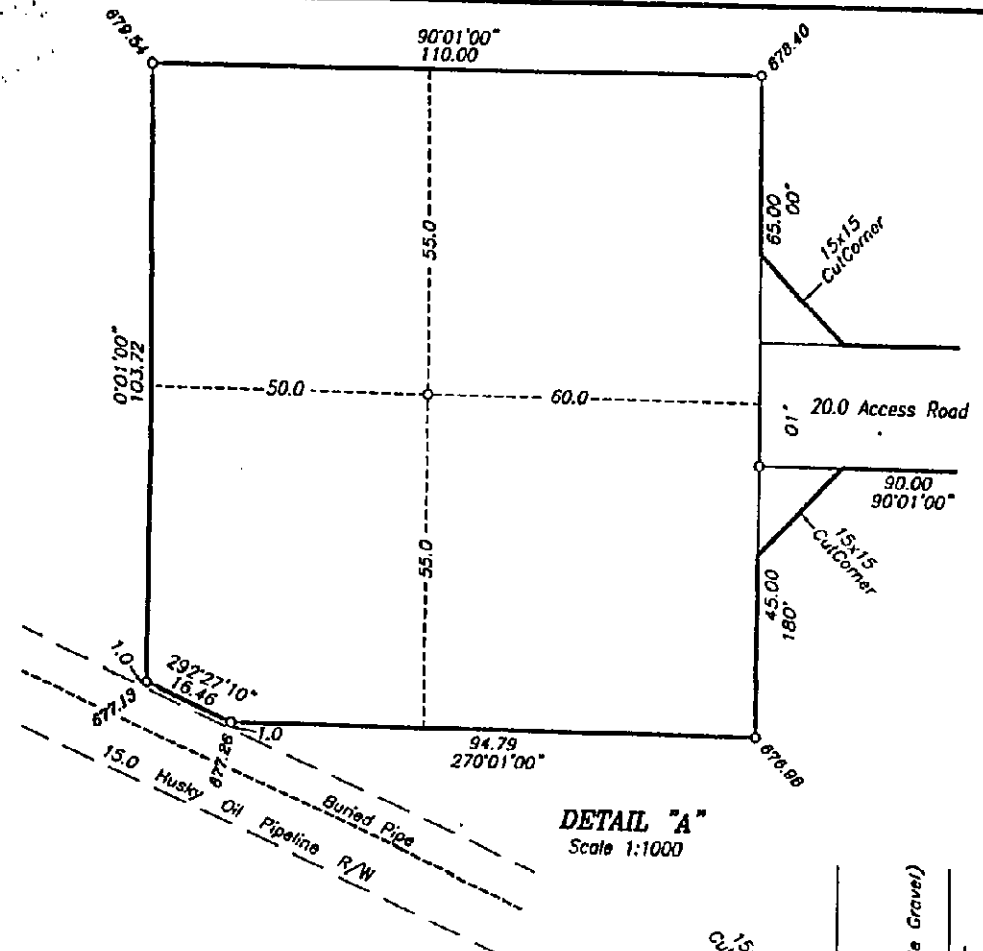
I, Vincent C. Voss, Alberta Land Surveyor, of Lloydminster, Alberta, certify that the survey represented by this plan is true and correct to the best of my knowledge, has been carried out in accordance with the Alberta Land Surveyors' Association Manual of Standard Practice, and was completed on 19th day of May, 2004.



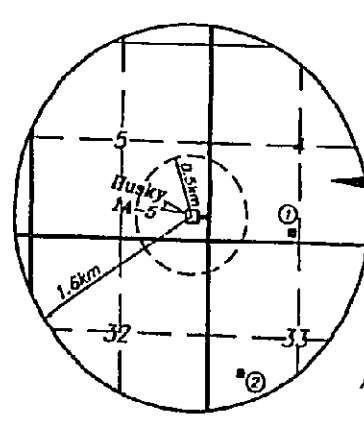
[Signature]
 Alberta Land Surveyor

[Signature]
 Witness (C.Sydia)

44-535774-011



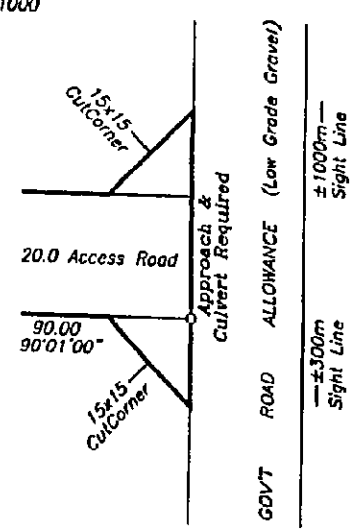
DETAIL "A"
Scale 1:1000



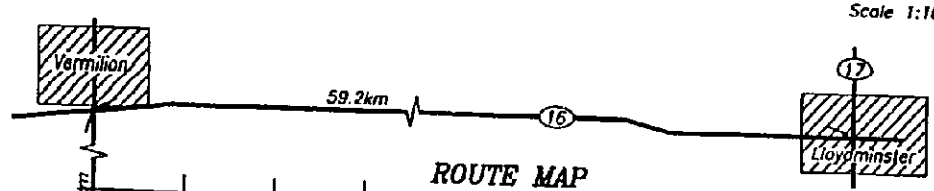
Surface Developments within 1.6km of Wellcenter
 ① 950m
 ② 1320m
 Nearest Surface Development Residence: 950m
 Nearest Urban Center Vermilion: 26.0km
 County of Vermilion River No.24

RESIDENCE SKETCH
Scale 1:50,000

Occupied Residence shown thus . . . ■
 Abandoned Residence shown thus . . . □



DETAIL "B"
Scale 1:1000




ROUTE MAP
Scale 1:100,000

THE LOCATION OF THE WELLSITE AND ACCESS ROAD IS AGREED TO THIS 9 DAY OF November, 2004. I/WE HAVE NO OBJECTION TO ALBERTA ENERGY & UTILITIES BOARD ISSUING A WELL LICENSE FOR THE SAME.

Beverley Green *Gordon R. Teiz*
 GORDON R. TEIZ

Witness



042535774 REGISTERED 2004 12 07
CAVE - CAVEAT
DOC 1 OF 1 DRR#: 196854 ADR/LBOYD
LINC/S: 0013973152

CAVEAT

HUSKY OIL OPERATIONS LIMITED
4425 - 44 Street
LLOYDMINSTER, SASKATCHEWAN
S4V 0Z8
ATTENTION: Land Department

**ALBERTA GOVERNMENT SERVICES
LAND TITLES OFFICE**

IMAGE OF DOCUMENT REGISTERED AS:

062393962

ORDER NUMBER: 48671183

ADVISORY

This electronic image is a reproduction of the original document registered at the Land Titles Office. Please compare the registration number on this coversheet with that on the attached document to ensure that you have received the correct document. Note that Land Titles Staff are not permitted to interpret the contents of this document.

Please contact the Land Titles Office at (780) 422-7874 if the image of the document is not legible.

CAVEAT

PROVINCE OF ALBERTA

THE LAND TITLES ACT (SECTION 130)

TO: THE REGISTRAR OF THE NORTH ALBERTA LAND REGISTRATION DISTRICT.

TAKE NOTICE that HUSKY OIL OPERATIONS LIMITED, a body corporate, having its head office at the City of Calgary, in the Province of Alberta

claims an interest under and by virtue of a surface lease dated the 20th day of July, 2006, made between BEVERLEY DALE GREEN, of VERMILION, in the Province of Alberta as Lessor, and the Caveator, as Lessee, a copy of which said lease is attached hereto marked Exhibit "A". The development or subdivision effected by the said lease is done so solely for the purpose of providing for wells or batteries within the meaning of The Oil and Gas Conservation Act, and accordingly, The Planning Act does not apply to such development or subdivision.

The Caveator claims all real property rights and interests contained in the said lease or otherwise acquired pursuant to the said lease by the Caveator which interest affects an area less than 20 acres in the following lands:

Legal Subdivision Eight (8) of Section Five (5),
Township Forty Eight (48),
Range Six (6),
West of the Fourth Meridian (W4M),
as contained and described in Certificate of Title No. 972 178 378 +3.

standing in the register in the name(s) of between BEVERLEY DALE GREEN, of Vermilion, in the Province of Alberta, as described in Certificate of Title No. 972 178 378 +3, and HUSKY OIL OPERATIONS LIMITED forbids the registration of any person as transferee or owner of, or of any instrument affecting the said estate or interest, unless the instrument of Certificate of Title, as the case may be, is expressed to be subject to its claim.

HUSKY OIL OPERATIONS LIMITED appoints 4429 - 44 Street, Lloydminster, Saskatchewan, S9V 0Z8 as the place at which notices and proceedings relating hereto may be served.

DATED this 9th day of August, 2006.

HUSKY OIL OPERATIONS LIMITED


BY ITS ATTORNEY, DWAYNE L. LUNDQUIST


AFFIDAVIT

CANADA)
)
PROVINCE OF ALBERTA)
)
TO WIT:)

I, Dwayne L. Lundquist, of the City of Lloydminster, in the Province of Alberta, Staff Landman, MAKE OATH AND SAY:

- 1. I am the agent for the within named Caveator
- 2. I believe that the said Caveator has a good and valid claim upon the said land, and I say that this Caveat is not being filed for the purpose of delaying or embarrassing any person interested in or proposing to deal therewith.

SWORN before me at the City of)
)
Lloydminster, in the Province of)
)
Saskatchewan, this 9th day of)
)
August, 2006.)
)
)
)
)
)



[Signature]
DWAYNE L. LUNDQUIST

36 11 11
✓

ALBERTA SURFACE LEASE AGREEMENT

THIS AGREEMENT made this 20 day of July, A.D. 2006.

BEVERLEY DALE GREEN
of Vermilion,
in the Province of Alberta

(hereinafter whether one or more called the "Lessor")

OF THE FIRST PART

-and-

HUSKY OIL OPERATIONS LIMITED, a body corporate,
having its head office at the City of Calgary,
in the Province of Alberta,

(hereinafter called the "Lessee")

OF THE SECOND PART

WHEREAS the Lessor is the registered owner or is entitled to become the registered owner under an agreement for sale or unregistered transfer, or otherwise of an estate in fee simple, subject, however, to the encumbrances, liens and interests contained in the existing Certificate of Title thereof, of and in that certain parcel or tract of land situate, lying and being in the Province of Alberta, and described as:

The South East Quarter (SE¼) of Section Five (5),
in Township Forty Eight (48)
in Range Six (6),
West of the Fourth (W4) Meridian,
as contained and described in Certificate of Title No. 972 178 37B +3

(hereinafter referred to as the "said lands");

AND WHEREAS the Lessor has agreed to lease certain portions of the said lands to the Lessee for the purposes and upon the terms and conditions hereinafter set forth.

NOW THEREFORE THIS INDENTURE WITNESSETH:

THE LESSOR for the purposes and at the rental hereinafter set forth doth hereby lease to the Lessee all and singular those parts or portions of the said lands shown outlined upon the sketch or plan hereto annexed and marked "A", hereinafter

called the "demised premises," to be held by the Lessee as tenant from the 20 day of July, A.D. 2006 to the 19 day of July, 2007, and thereafter so long as may be required by the Lessee for any or all of the Lessee's operations in consideration of the sum of Six Thousand Seventy

BG (\$ 6,020.00) Dollars, the receipt whereof is hereby acknowledged by the Lessor, and for each year or part of a

6 year thereafter and so on from year to year so long as the Lessee requires the same, the sum of Seventy Four Hundred Seventy Five (\$ 7,475.00) Dollars, payable in advance of the 20 day of July in each and every year during the currency hereof and commencing on the 20 day of July, A.D. 2007. BG

THE LESSOR DOTN ALSO HEREBY GIVE AND GRANT unto the Lessee the right, liberty and privilege in, upon, under or across the demised premises to lay down, construct, maintain, inspect, remove, replace and reconstruct and repair pipe or pipelines and all structures and equipment necessary or incidental to all operations of the Lessee whatsoever.

THE LESSOR HEREBY COVENANTS AND AGREES to and with the Lessee:

1. TAXES PAID BY LESSOR:

Promptly to pay and satisfy all taxes, rates and assessments that may be assessed or levied against the said lands during the continuance of this lease.

2. QUIET ENJOYMENT:

For quiet enjoyment by the Lessee of the lands, premises, rights and privileges hereby demised and granted.

THE LESSEE HEREBY COVENANTS AND AGREES to and with the Lessor:

1. PAYMENT OF RENTAL:

To pay the rental above reserved in advance in each and every year during the continuance of this Lease.

2. PITS:

To, at its election, either dig a pit or pits or install a mud tank and, in either case, deposit therein the mud and sludge resulting from any drilling operations and will not permit the same to escape upon the Lessee's adjoining land.

3. WEEDS:

To keep down and destroy all noxious weeds on the demised premises.

4. FENCING:

During the continuance of this Lease to erect and put upon the boundaries of the demised premises a good and substantial fence if so required by the Lessor and that it will at all times enclose and keep enclosed all openings or excavations in connection with or for the purpose of the Lessee's operations aforesaid with fences sufficient to prevent cattle and other animals falling thereinto.

5. FENCES - REPLACE, REPAIR - CLOSE GATES:

That in the use of the rights and privileges hereby granted it will replace all fences which it may have removed for its purposes and repair all fences which it may have damaged and if and when so required by the Lessor, provide proper livestock guards at any point of entry upon the said lands used by it and will upon the use thereof close all gates.

6. USE OF SURFACE & PAYMENT FOR DAMAGE:

To use no more of the surface of the demised premises than is necessary for the purposes of the grant herein made by the Lessor and in the event of damage to said premises other than is necessary for such purposes, the Lessee will pay the Lessor full compensation for such damage.

7. COMPENSATION FOR DAMAGE - CROPS, IMPROVEMENTS:

To pay compensation for damage done by it to growing crops, fences and buildings or other improvements of the Lessor upon the said lands.

8. TAXES PAYABLE BY LESSEE:

To pay all taxes, rates and assessments that may be assessed or levied in respect to any and all machinery, equipment, structures and works placed by the Lessee on, in or over or under the demised premises.

9. BURIAL OF PIPELINES:

That it will bury all pipelines laid by it crossing any cultivated area of the demised premises to a depth of not less than eighteen inches (18") from the surface of the ground, backfill any excavations made and level the same.

10. ABANDONMENT:

Upon the abandonment of any well to cause such well to be plugged and all excavations in connection therewith to be filled in, all in compliance with the applicable laws and regulations in that regard.

11. RESTORATION

Upon the discontinuance of the use of the demised premises, it will remove any rubbish therefrom, cause any excavations in connection with its operations to be filled in, all in compliance with applicable laws and regulations, and shall restore the demised premises to the same condition, so far as it may be practicable to do so, as that existing immediately prior to the entry thereon and use thereof by the Lessee.

12. INDEMNIFICATION BY LESSEE:

That it will indemnify and keep indemnified the Lessor against all actions, suits, claims and demands by any person whomsoever in respect of any loss, injury, damage or obligation arising out of other than through willful damage or gross negligence of the Lessor or connected with the operations carried on by the Lessee, its servants or agents in, under or upon the demised premises.

13. REMOVAL OF CAVEAT:

If the Lessee registers this Lease or any Caveat or other document in respect thereof in any Land Titles Office against the said lands, the Lessee shall withdraw or discharge the document so registered within a reasonable time after termination of this Lease.

THE LESSOR AND THE LESSEE DO HEREBY MUTUALLY COVENANT AND AGREE EACH WITH THE OTHER:

1. REVIEW OF RENTAL:

That during the first month of the fifth year of the term of this Lease, the Lessor or the Lessee may give notice to the other party that he desires to have the rate of compensation hereunder reviewed, whereupon the parties hereto shall enter into negotiations in good faith with respect to the rate of compensation to be paid in respect of years of the term subsequent to the fifth year, such negotiations to be in accordance with the provisions of the Surface Rights Act, S.A. and any amendments thereto.

2. PAYMENTS TO THE LESSOR:

That any and all payments payable by the Lessee to the Lessor hereunder may be made by mailing or delivering a cheque therefor to the credit of the Lessor at the ~~Bank of Montreal~~ ^{TD Bank} its successors and assigns or such other bank in Canada as the Lessor may designate by notice in writing to the Lessee at least twenty (20) days prior to any payment due date. Any and all such payments shall be sufficiently made by depositing the same in the Post Office with postage prepaid addressed to the bank above mentioned at the address above given or to such bank at such address as may be set out in any notice given by the Lessor hereunder. BG
G

3. SURRENDER AND REMOVAL OF EQUIPMENT:

The Lessee shall have the right at any time upon thirty (30) days notice to that effect to the Lessor, to cease the use and occupation of the demised premises and in the event of the Lessee so doing, this Lease shall be terminated and there shall be no refund to the Lessee of any rental which may have been paid in advance and the Lessee shall have the right within the said period of notice, to remove or cause to be removed from the said lands all buildings, structures, tanks, fixtures, casing in wells, pipelines, material and equipment of whatsoever nature or kind, which it may have placed on or in the demised premises.

4. DISCHARGE OF ENCUMBRANCES:

The Lessee may, at its option, pay or discharge any balance owing under any Agreement for Sale, any tax, charge, lien or encumbrance of any kind or nature whatsoever which may now or hereafter exist on or against or in any way affect the said lands, in which event the Lessee shall be subrogated to the right of the holder or holders thereof and may, in addition thereto, at its option, reimburse itself by applying to the amount so paid by it the rentals or other sums accruing to the Lessor under the terms of this Lease.

5. ASSIGNMENT BY LESSEE:

The Lessee may delegate, assign or convey to other persons or corporations, all of or any of the powers, rights and interest obtained by or conferred upon the Lessee hereunder and may enter into all agreements, contracts and writings and do all necessary acts and things to give effect to the provisions of this paragraph.

6. ASSIGNMENT BY LESSOR:

The Lessor may assign or convey to other persons or corporations all of the powers, rights and interests obtained by or conferred upon the Lessor hereunder, and may enter into all agreements, contracts and writings and do all necessary acts and things to give effect to the provisions of this Clause; PROVIDED THAT no assignment or conveyance is effective as against the Lessee until the assigning Lessor has given the Lessee notice of the assignment, including the name and address of the assignee.

7. DEFAULT:

Notwithstanding anything herein contained to the contrary, the Lessee shall not be in default in the performance of any of its covenants or obligations under this Agreement, including the payment of rental unless and until the Lessor has notified the Lessee of such default and the Lessee has failed to commence action to remedy the same within thirty (30) days of the receipt of such notice. For the purpose of this Clause, a letter by the Lessee of its intent to remedy a default shall constitute a commencement of action to remedy the said default.

8. NOTICES:

That any notice required to be given to the parties hereto may be personally serviced or shall be deemed to have been given four (4) business days, Saturdays excluded, after such notice is mailed by prepaid registered post properly addressed to such party and for the purpose of this clause, the proper address of the respective parties until change by notice shall be:

LESSOR: Beverley Dale Green, 4922 Riverside Drive, Vermilion, AB T9X 1S7

LESSEE: Husky Oil Operations Limited, 4429 - 44 Street, Lloydminster, SK, S9V 0Z8 BG
G

9. NUMBER AND GENDER:

That where used herein the singular number and the masculine gender shall include the plural and the feminine or neuter (in the case of a corporation) where the context or the parties hereto so require.

THESE PRESENTS AND EVERYTHING HEREIN CONTAINED shall enure to the benefit of and be binding upon the Lessor, his executors, administrators, and assigns, and upon the Lessee, and its successors and assigns.

Husky Oil Operations Limited, the above mentioned Lessee, doth hereby accept this Lease of the above described lands to be held by it as tenant and subject to the conditions, restrictions, and covenants above set forth.

IN WITNESS WHEREOF, the parties hereto have caused these presents to be duly executed as of the day and year first above written.

SIGNED, SEALED AND DELIVERED
in the presence of :

Gordon R. Tetz
GORDON R. TETZ

Beverley Green
BEVERLEY DALE GREEN

HUSKY OIL OPERATIONS LIMITED

Dwayne L. Lundquist
WITNESS TO THE SIGNATURE OF
DWAYNE L. LUNDQUIST

Dwayne L. Lundquist
BY ITS ATTORNEY, DWAYNE L. LUNDQUIST

**ALBERTA
CONSENT OF SPOUSE**

I, _____ being married to the above named _____ do hereby give my consent to the disposition of our homestead, made in this instrument, and I have executed this document for the purpose of giving up my life estate and other dower rights in the said property given to me by the Dower Act, to the extent necessary to give effect to the said disposition.

Signature of Spouse

**ALBERTA
CERTIFICATE OF ACKNOWLEDGEMENT BY SPOUSE**

1. This document was acknowledged before me by _____ apart from her husband (or his wife).
2. _____ acknowledged to me that she (or he): --
 - (a) is aware of the nature of the disposition (or agreement);
 - (b) is aware that The Dower Act, gives her (or him) a life estate in the homestead and the right to prevent disposition of the homestead by withholding consent;
 - (c) consents to the disposition (or agreement) for the purpose of giving up the life estate and other dower rights in the homestead given to her (or him) by The Dower Act, to the extent necessary to give effect to the said disposition (or agreement);
 - (d) is executing this document freely and voluntarily without any compulsion on the part of her husband (or his wife).

DATED at _____, in the Province of Alberta, this _____ day of _____, A.D. 20 _____.

(Title of Officiating Officer)

DOWER AFFIDAVIT

I, Beverley Dale Green of Vermilion, in the Province of Alberta, oath and say:

1. THAT I am the Lessor (or duly appointed agent acting under Power of Attorney in my favour dated the _____ day of _____ A.D. _____, granted by the Lessor) named in the within (or annexed) Lease.

2. THAT I am (or my principal) not married.

OR

THAT neither myself nor my spouse (or my principal nor his/her spouse) have resided on the within mentioned land at any time since our (or their) marriage.

OR

THAT a judgement for damages was obtained against me by my spouse (or my principal by his/her spouse) and registered in the Land Title Office as No. _____ dated the _____ day of _____ A.D. _____

SWORN before me at the Postal District of Vermilion, in the Province of Alberta, this _____ day of _____ A.D. 2006.

GORDON R. TETZ

Gordon R. Tetz

A Commissioner for Oaths in and for the Province of Alberta. My Appointment expires _____

Beverley Dale Green
BEVERLEY DALE GREEN

AFFIDAVIT OF EXECUTION


CANADA)
PROVINCE OF ALBERTA)
TO WIT:)

GORDON R. TETZ

I, _____ of the City of Lloydminster, in the Province of Alberta, Landman, MAKE OATH AND SAY:

- 1. THAT I was personally present and did see Beverley Dale Green named in the annexed instrument, who is (are) personally known to me to be the person(s) named therein, duly sign, seal and execute the same for the purposes therein named.
- 2. THAT the same was executed at the Postal District of Vermilion, in the Province of Alberta and that I am the subscribing witness thereto.
- 3. THAT I know the said Beverley Dale Green and he is, she is, they are each in my belief, of the full age of eighteen (18) years.

SWORN before me at the City of Lloydminster, in the Province of Saskatchewan, this _____ day of _____ 2006.



Lori Lee Hall

Gordon R. Tetz

ENTRY FEE FORM

NOTICE

TO: BEVERLEY DALE GREEN

RE: HUSKY 8C AUBURNDALE 8-5-48-6 W4M

The Landowner has granted a Surface Lease dated the 20 day of July, 2006 to the Operator, Husky Oil Operations Limited

Take notice that pursuant to Section 19 of the Surface Rights Act the Operator shall pay to the Lessor an Entry Fee calculated in accordance with the Act as follows:

Area granted 2.97 acres x \$500.00 = 1495.3 (or \$250.00 whichever is the greater but in no event shall the Entry Fee exceed \$5,000.00 per title unit).

The Operator shall not exercise his right of entry until the Entry Fee has been paid.

The Entry Fee is in addition to any compensation payable in respect of the right of entry.

Dated this 20 day of July, 2006.

Beverley Green
BEVERLEY DALE GREEN


Gordon R. Tetz
(LAND AGENT)
GORDON R. TETZ

(LAND AGENT)


CONSENT OF THE OCCUPANT

I/We, LARRY RUUD, of Vermilion, in the Province of Alberta, being the Occupant of the SE¼-5-48-6 W4M, do hereby agree that my rights, interest and estate which are, or may be, affected by the attached Surface Lease, shall be fully bound by all the terms and conditions thereof both now and henceforth.

DATED at the Postal District of Vermilion, in the Province of Alberta, this 20 day of June, 2006.



GORDON L.C. WEAVER



LARRY RUUD

AFFIDAVIT OF EXECUTION

CANADA)
)
PROVINCE OF ALBERTA)
)
TO WIT:)


I, Kathy S. Pihowich, of the City of Lloydminster, in the Province of Saskatchewan, Sr. Surface Land Analyst, MAKE OATH AND SAY:

THAT I was personally present and did see Dwayne L. Lundquist, Attorney for Husky Oil Operations Limited, named in the within instrument, who is personally known to me to be the Attorney for Husky Oil Operations Limited, named therein, duly sign and execute the same for the purpose named therein.

THAT the same was executed at the City of Lloydminster, in the Province of Saskatchewan, and that I am the subscribing witness thereto.

THAT I know the said Dwayne L. Lundquist and he is in my belief Eighteen (18) years of age or more.

SWORN before me at the City of)
Lloydminster, in the Province of)
Saskatchewan, this 31st day of)
July, 2006.)
)
)
)
)
)
)
)



Lori Lee Hall

Kathy S. Pihowich
Kathy S. Pihowich

HUSKY 8C AUBURNDALE 8-5-48-6

Well Site

L.S.8-Sec.5-TWP.48-RGE.6-W.4M.

County of Vermilion River No. 24

THIS WELL IS TO BE DRILLED VERTICALLY

OWNER	TITLE #	PARCEL	AS OF:
Beverley Dale Green	972 178 378 +3	SE 5-48-6-4	March 28/06

LICENSING INFORMATION

THE PROPOSED WELL IS:

- | | | |
|---|-------------------------------------|--------------------------|
| 1. AT LEAST 1.5km FROM THE CORPORATE LIMITS OF A CITY, TOWN, OR VILLAGE. | YES | NO |
| 2. OUTSIDE ANY POTENTIAL COAL DEVELOPMENT AREA. | <input checked="" type="checkbox"/> | <input type="checkbox"/> |
| 3. AT LEAST 100m FROM ANY SURFACE IMPROVEMENTS. | <input checked="" type="checkbox"/> | <input type="checkbox"/> |
| 4. AT LEAST 40m FROM ANY SURVEYED ROAD. | <input checked="" type="checkbox"/> | <input type="checkbox"/> |
| 5. IS AT LEAST 5.0km FROM A LIGHTED AERODROME. | <input checked="" type="checkbox"/> | <input type="checkbox"/> |
| 6. AT LEAST 1.6km FROM AN UNLIGHTED AERODROME. | <input checked="" type="checkbox"/> | <input type="checkbox"/> |
| 7. AT LEAST 100m FROM THE NORMAL HIGH WATER OF ANY SIGNIFICANT BODY OF WATER. | <input checked="" type="checkbox"/> | <input type="checkbox"/> |
| 8. WITHIN 1.6km OF ANY DWELLINGS, UNRESTRICTED COUNTRY DEVELOPMENTS OR PUBLIC FACILITIES. | <input checked="" type="checkbox"/> | <input type="checkbox"/> |
| 9. THERE ARE NO VISIBLE IMPROVEMENTS WITHIN 200m OF PROPOSED WELL EXCEPT AS SHOWN. | <input checked="" type="checkbox"/> | <input type="checkbox"/> |

THE LOCATION OF THE WELL SITE AND ACCESS ROAD IS AGREED TO THIS 20 DAY OF July, 2006. I/WE HAVE NO OBJECTION TO ALBERTA ENERGY & UTILITIES BOARD ISSUING A WELL LICENSE FOR THE SAME.

Beverley Dale Green
Beverley Dale Green

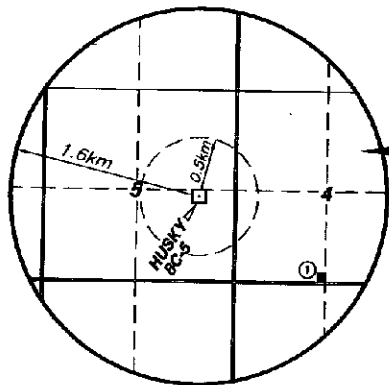
Gordon R. Tetz
GORDON R. TETZ
Witness

TARGET REQUIREMENTS

- The proposed well:
- | | | |
|--------------------------------------|-------------------------------------|--------------------------|
| • is in target. | YES | NO |
| • is 2% of well depth inside target. | <input checked="" type="checkbox"/> | <input type="checkbox"/> |

NOTE

REQUESTED CO-ORDS:	AS SURVEYED CO-ORDS:
700.00 N. of S. } Sec.5	750.00 N. of S. } Sec.5
300.00 W. of E. }	300.00 W. of E. }
The wellcenter moved:	50.0 N



Surface Developments within 1.6km of Wellcenter

① 1286m

Nearest Surface Development:
Residence: 1286m

Nearest Urban Center:
Vermilion: 26km

RESIDENCE SKETCH

Scale 1:50,000

Occupied Residence shown thus . . . ■

Abandoned Residence shown thus . . . □

SURFACE CO-ORDINATES

750.00 North of South Bdy. } Sec.5-48-6-4
300.00 West of East Bdy. }

ELEVATIONS

Well Center=686.30

N.W.Corner=687.24 N.E.Corner=686.90

S.W.Corner=686.76 S.E.Corner=685.45

DATUM: ASCM 870774 (671.42)

CARTESIAN CO-ORDINATES

749.43 North } S.E.Corner Sec.5-48-6-4
299.77 West }

AREAS

Wellsite 1.20ha 2.97acres

GEOGRAPHICAL CO-ORDINATES

Lat. 53.110025° N. } NAD '83
Long. 110.838486° W. } ATS MARCH 2005

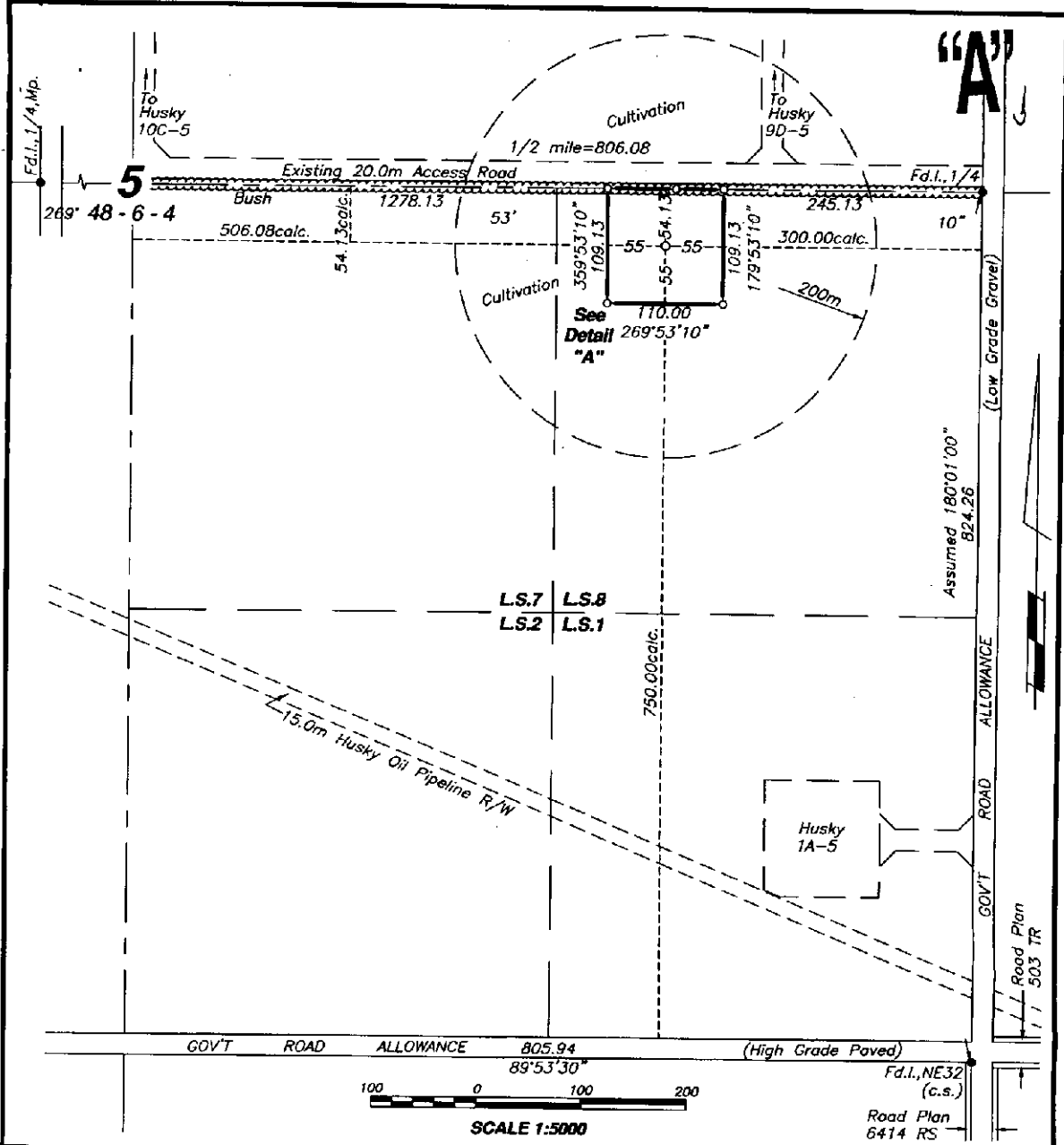
No.	Revisions	Date
0	Final Plan Issued	June 8/06

HUSKY OIL OPERATIONS LIMITED
AFE#: US-19076-DR

 **INTERPROVINCIAL SURVEYS LTD.**
BOX 10219, LLOYDMINSTER, ALBERTA, T9V 3A4
Phone:(780)875-1440 Fax:(780)875-4813

LRP/VCV
FILE: 06.376LA
Page 1 of 3

"A"



LEGEND

- Survey Monuments Found
- Survey Hubs Planted
- Survey Iron Bars Planted
- Portions referred to bounded thus:
- Distances are in metres and decimals thereof.

I, Vincent C. Voss, Alberta Land Surveyor, of Lloydminster, Alberta, certify that the survey represented by this plan is true and correct to the best of my knowledge, has been carried out in accordance with the Alberta Land Surveyors' Association Manual of Standard Practice, and was completed the 9th day of May, 2006.



[Signature]
Alberta Land Surveyor

[Signature]
Witness (J. Locke)

TABLE OF PROXIMITIES

OPERATOR	DESCRIPTION	DISTANCE FROM WELL CENTER

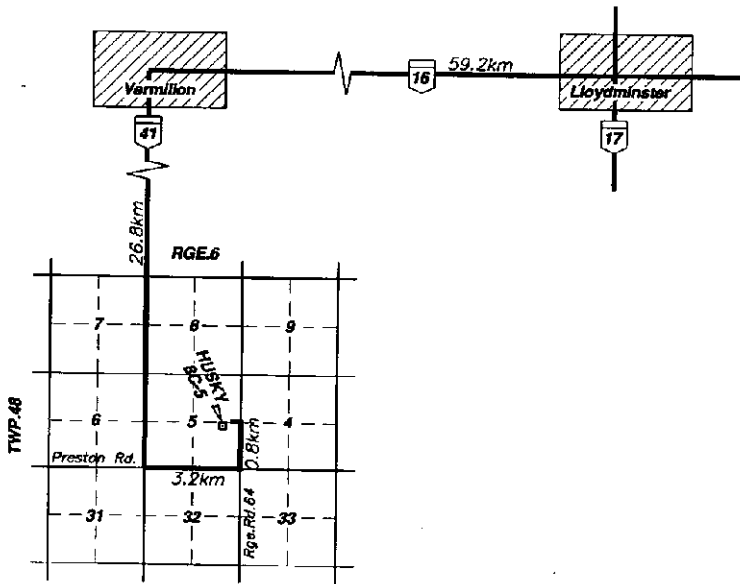
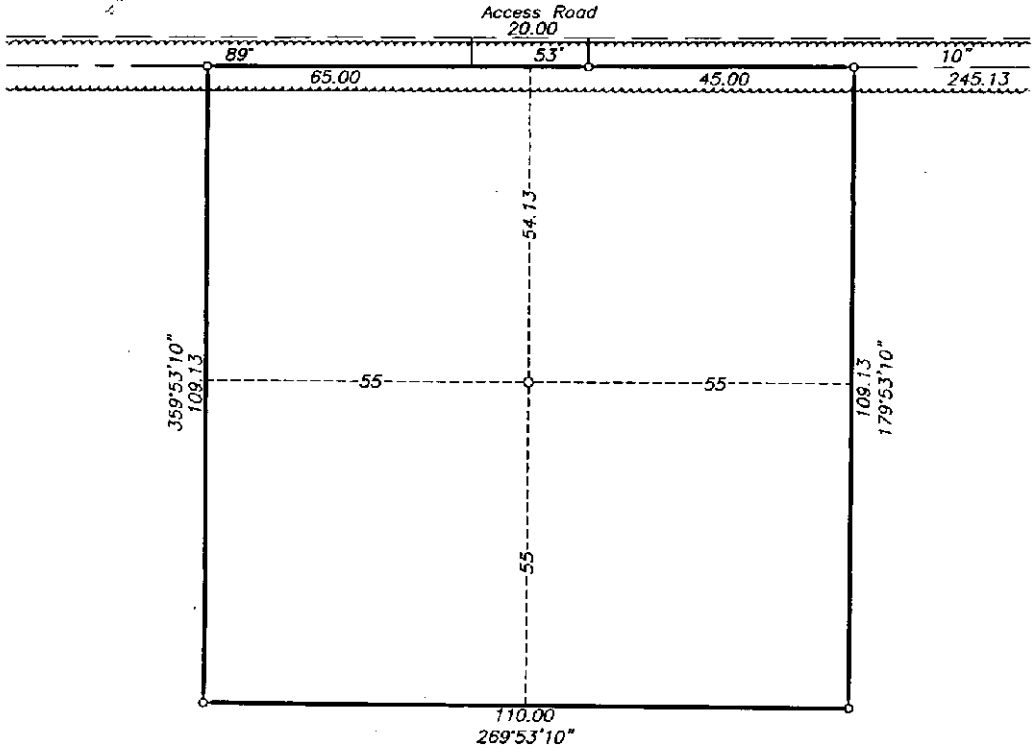
TABLE OF CROSSINGS

No.	OPERATOR	DESCRIPTION	LOCATION

Crossing numbers indicated:

DETAIL "A"

SCALE 1:1000



ROUTE MAP

Scale 1:100,000

DATED AUGUST 9, 2006

CAVEAT

HUSKY OIL OPERATIONS LIMITED
4429 - 44 Street
LLOYDMINSTER, SASKATCHEWAN
S9V 0Z8
ATTENTION: Land Department



0013973144

062393962 REGISTERED 2006 09 05
CAVE - CAVEAT
DOC 1 OF 1 DR#: 3130446 ADR/ELEENIAK
LINC/S: 0013973144 +

3