

OFFER TO PURCHASE

BY AND BETWEEN:

JASON BRENT ELDER

(the "Vendor")

AND

(the "Purchaser")

1. The Vendor agrees to sell to the Purchaser and the Purchaser agrees to purchase from the Vendor the property legally described in the attached Schedule "A" (the "**Property**").
2. The Purchaser hereby offers to purchase the Property for the sum of the Closing Bid on the CLHbid.com auction taking place on July 4, 2024 being \$_____ (the "**Purchase Price**") and payable as follows:
 - \$ _____ 20% Deposit paid to Carter, Lock & Horrigan as further described in Section 4.
 - \$ _____ 80% balance payable, subject to adjustments and Transaction Fee, payable on or before the Closing Date to the Vendor's Lawyer.
 - \$ _____ PURCHASE PRICE**
 - \$ _____ Transaction Fee payable at 1.25% + GST & PST on the Purchase Price and in addition to the Purchase Price will be paid with closing funds on the Closing Date by the Purchaser and their lawyer to the Vendor's Lawyer.
3. The Vendor and the Purchaser agree that 100% of the Purchase Price shall be allocated to the land and 0% to the buildings.
4. The Purchaser agrees to submit to Carter, Lock & Horrigan on or before 4:30 pm on July 5, 2024 an executed copy of this Offer along with a Bank Draft, Solicitor's Trust Cheque or Wire Transfer in the sum of 20% of the Purchase Price, made payable to Carter, Lock & Horrigan, in trust (the "**Deposit**"). The Deposit, upon payment, shall be unconditional, and if the Purchaser fails to close the purchase of the Property for any reason, the Deposit shall be forfeited to the Vendor. Such retention of the Deposit shall not itself constitute a termination of this Offer and shall not restrict the Vendor from exercising any other remedies which the Vendor may have by virtue of the Purchaser's default, including the right to claim damages from the Purchaser which the Vendor sustains in excess of the Deposit.

5. The Purchase Price does not include Goods and Services Tax ("**GST**"). The Purchase Price will be subject, on the Closing Date, to the addition of GST which shall be paid by the Purchaser to the Vendor on the entire Purchase Price. Alternatively, in the event the Purchaser represents and warrants to the Vendor that the Purchaser is a registrant under the *Excise Tax Act* (Canada) and provides the Vendor with their GST registration number prior to the Closing Date together with a GST indemnity then the Purchaser may account directly to Canada Revenue Agency for the GST payable on this transaction without paying same to the Vendor. For greater certainty, the Transaction Fee does not form part of the Purchase Price for the purposes of this section.
6. The Purchase Price, as adjusted, shall be paid in full on or before August 8, 2024 (the "**Closing Date**").
7. Possession of the house, Quonset and the other outbuildings will be subject to the Purchaser paying closing funds on the Closing Date to the Vendor's Lawyer. Possession of the cultivated land will be subject to the existing tenant harvesting and removing the 2024 crop until the end of the 2024 season. Should the existing tenant be unable to complete harvest and removal of crop in 2024 due to weather, they shall have the right to harvest and removal of the 2024 crop until May 6, 2025 (the "**Possession Date**").
8. Any chattels not removed by the Closing Date shall form part of the Property and shall remain with the Purchaser.
9. All money owing to the Vendor shall be paid to the Vendor's Lawyer on or before 12:00 noon on the Closing Date. Any monies received after 12:01 pm shall be deemed to have been received on the next business day. If the Vendor agrees to accept monies after the Closing Date, the Purchaser shall pay interest at a rate of 10% per annum on any money owing to the Vendor as at the Closing Date, from the Closing Date until that money has been paid.
10. The Vendor's Lawyer will deliver normal closing documents to the Purchaser's Lawyer upon reasonable conditions consistent with the terms of this Offer.
11. The Purchaser hereby acknowledges that if registration of the transfer documents, and Purchaser financing, if any, cannot be registered by the Closing Date due to Saskatchewan Land Titles registration timeline delays then the Purchaser shall obtain a title insurance policy to avoid delays past the Closing Date at their own expense.
12. All normal adjustments for the Property including but not limited to surface leases (if any), taxes, municipal utility charges, and interest shall be adjusted as at noon on the Closing Date. The Purchaser acknowledges that the land rental payments (including but not limited to crop and cattle) will be excluded from the said adjustments.
13. The Purchaser agrees to pay a transaction fee equal to 1.25% of the Purchase Price plus GST and Provincial Sales Tax ("**PST**") (the "**Transaction Fee**") in addition to the Purchase Price. The Transaction Fee will appear on the Statement of Adjustments as provided to the Purchaser's Lawyer.

14. The Property shall be free and clear of any financial encumbrances attributable to the Vendor. The Property may be subject to all non-financial encumbrances now on title such as easements, utility right of ways and covenants and conditions registered against the Property.
15. The Purchaser has inspected the Property and agrees that the Vendor has not made any representation, warranty, collateral agreement or condition regarding the Property or any adjacent land or lands in close proximity to the Property or otherwise which may in any way directly or indirectly affect the Property or regarding this Offer other than what is written herein.
16. The Vendor represents and warrants to the Purchaser that:
 - (a) He is not now (nor will be within 60 days after the Possession Date) a non-resident of Canada within the meaning of the *Income Tax Act* (Canada);
 - (b) He is not an agent or trustee of anyone with an interest in the Property who is (or will be 60 days after the Possession Date) a non-resident of Canada within the meaning of the *Income Tax Act* (Canada); and
 - (c) He has the legal right to sell the Property.
17. It is expressly understood and agreed to by the Vendor and the Purchaser that the Property is being sold on a strictly as-is-where-is basis with no representations, warranties, covenants or collateral agreements of any kind whatsoever as to, *inter alia*, the state of the Property, its compliance with any applicable laws or its suitability for the Purchaser's intended use, and that the Purchaser has completed any and all due diligence it deems necessary prior to providing the within offer to the Vendor.
18. The Purchaser represents and warrants to the Vendor that:
 - (a) if applicable, the Purchaser is not a non-Canadian as defined under the *Prohibition on the Purchase of Residential Property by Non-Canadians Act* (Canada);
 - (b) if the Purchaser is a body corporate,
 - i. the Purchaser is duly incorporated and organized and validly subsisting under the applicable Canadian law and has the corporate power to enter into this Agreement and to perform its obligations hereunder; and
 - ii. this Agreement and the transactions contemplated hereby have been duly authorized by the Purchaser and constitute a legal, valid and binding obligation of the Purchaser, enforceable against the Purchaser by the Vendor in accordance with its terms.
19. The parties hereto agree that the representations, warranties, and covenants herein shall not merge by the acceptance of documents, registration of documents, or the taking of possession by the Purchaser.

20. Upon this Offer being accepted by the Vendor, this document shall, as of the date of such acceptance, constitute an agreement of sale and purchase, notwithstanding the fact that formal documents may be required and the Purchaser and Vendor both agree to promptly execute and deliver all necessary documents and do all necessary acts in order to fully carry out and perform the true intent and object of these presents.
21. This Offer is only assignable by the Purchaser with the prior written consent of the Vendor, to which such consent shall not be unreasonably withheld or delayed, provided always that the Vendor shall retain full recourse as against the Purchaser if such assignment is consented to.
22. This Offer shall be open for acceptance up to but not after 4:30 pm on July 8, 2024 and may be accepted by PDF email to the Purchaser.
23. Time shall be of the essence in this Offer.
24. In this Offer, the masculine gender and the singular shall be construed as the feminine gender and the plural where the context so requires. This Offer shall enure to the benefit of and be binding upon the heirs, executors, administrators, successors and assigns of the parties hereto.
25. This Agreement shall be interpreted, construed and enforced in accordance with, and the respective rights and obligations of the Vendor and the Purchaser shall be governed by, the laws of the Province of Saskatchewan and the federal laws of Canada applicable therein, and the Parties hereto irrevocably attorn to the jurisdiction and venue of the Saskatchewan Courts.
26. If any provision of this Agreement is determined by a court of competent jurisdiction to be invalid, illegal or unenforceable in any respect, such determination shall not impair or affect the validity, legality or enforceability of the remaining provisions hereof, and each provision is hereby declared to be separate, severable and distinct.
27. This Agreement constitutes the entire agreement between the Vendor and the Purchaser with respect to the subject matter hereof and supersedes all prior agreements, understandings, negotiations and discussions, whether written or oral. There are no conditions, covenants, agreements, representations, warranties or other provisions, express or implied, collateral, statutory or otherwise, relating to the subject matter hereof except as herein provided. This Agreement may only be amended or varied by further written agreement amongst the Parties hereto.
28. The Agreement may be executed in several counterparts bearing PDF, electronic, or facsimile signatures, each of which so executed shall be deemed to be an original, and such counterpart together shall constitute one and the same instrument.

*REMAINDER OF THE PAGE INTENTIONALLY LEFT BLANK
SIGNATURE PAGE TO FOLLOW*

Dated at _____, in the Province of Saskatchewan, on this ____ day of July, 2024.

PURCHASER

PURCHASER

**TO BE EXECUTED BY HIGH
BIDDER POST SALE ONLY**

Purchaser's Lawyer:

Firm: _____
Attention: _____
Address: _____
Phone: _____
Email: _____

ACCEPTANCE

The undersigned Vendor of the Property, hereby accepts the Offer and agrees to complete the sale on the terms and conditions in the Offer and should the Vendor fail to do so, the Purchaser at his option may cancel this Offer and may take such other remedies the Purchaser has at law.

Dated at _____, in the Province of Saskatchewan, on this ____ day of July, 2024.

JASON BRENT ELDER

Vendor's Lawyer:

Firm: Cooper Neil Law Office
Attention: Ken Neil
Address: 206 – 2nd Avenue West
P.O. Box 600, Unity, Saskatchewan, S0K 4L0
Phone: 306-228-2631
Email: ken@cooperneil.ca

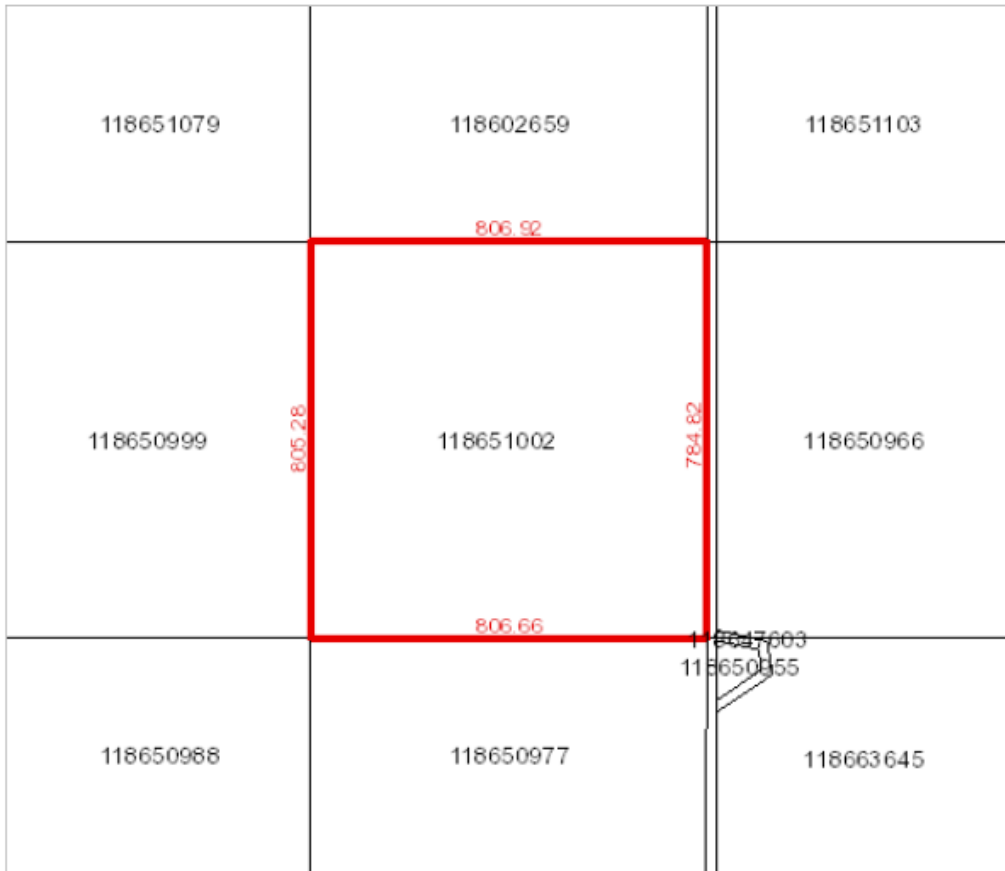
OFFER SCHEDULE "A"- 1 OF 4

Surface Parcel: 118651002
 Reference Land Description: NE Sec 29 Twp 35 Rge 23 W 3 Extension 0
 As described on Certificate of Title 73S27572



Surface Parcel Number: 118651002

REQUEST DATE: Thu Nov 30 16:21:13 GMT-06:00 2023



Owner Name(s) : ELDER, JASON BRENT

Municipality : RM OF PROGRESS NO. 351

Title Number(s) : 136457152

Parcel Class : Parcel (Generic)

Land Description : NE 29-35-23-3 Ext 0

Source Quarter Section : NE-29-35-23-3

Commodity/Unit : Not Applicable

Area : 64.975 hectares (160.56 acres)

Converted Title Number : 73S27572

Ownership Share : 1:1

DISCLAIMER: THIS IS NOT A PLAN OF SURVEY. It is a consolidation of plans to assist in identifying the location, size and shape of a parcel in relation to other parcels. Parcel boundaries and area may have been adjusted to fit with adjacent parcels. To determine actual boundaries, dimensions or area of any parcel, refer to the plan, or consult a surveyor.

OFFER SCHEDULE "A"- 2 OF 4

Surface Parcel: 118650999
 Reference Land Description: NW Sec 29 Twp 35 Rge 23 W 3 Extension 0
 As described on Certificate of Title 73S27573



Surface Parcel Number: 118650999

REQUEST DATE: Thu Nov 30 16:23:14 GMT-06:00 2023

118602648	118651079	118602659
118651035	118650999	118651002
118602637	118650988	118650977

Dimensions for parcel 118650999 (highlighted in red):
 Top: 806.91
 Bottom: 806.67
 Left: 805.15
 Right: 805.28

Owner Name(s) : ELDER, JASON BRENT
Municipality : RM OF PROGRESS NO. 351
Title Number(s) : 136457130
Parcel Class : Parcel (Generic)
Land Description : NW 29-35-23-3 Ext 0
Source Quarter Section : NW-29-35-23-3
Commodity/Unit : Not Applicable

Area : 64.964 hectares (160.53 acres)
Converted Title Number : 73S27573
Ownership Share : 1:1

DISCLAIMER: THIS IS NOT A PLAN OF SURVEY It is a consolidation of plans to assist in identifying the location, size and shape of a parcel in relation to other parcels. Parcel boundaries and area may have been adjusted to fit with adjacent parcels. To determine actual boundaries, dimensions or area of any parcel, refer to the plan, or consult a surveyor.

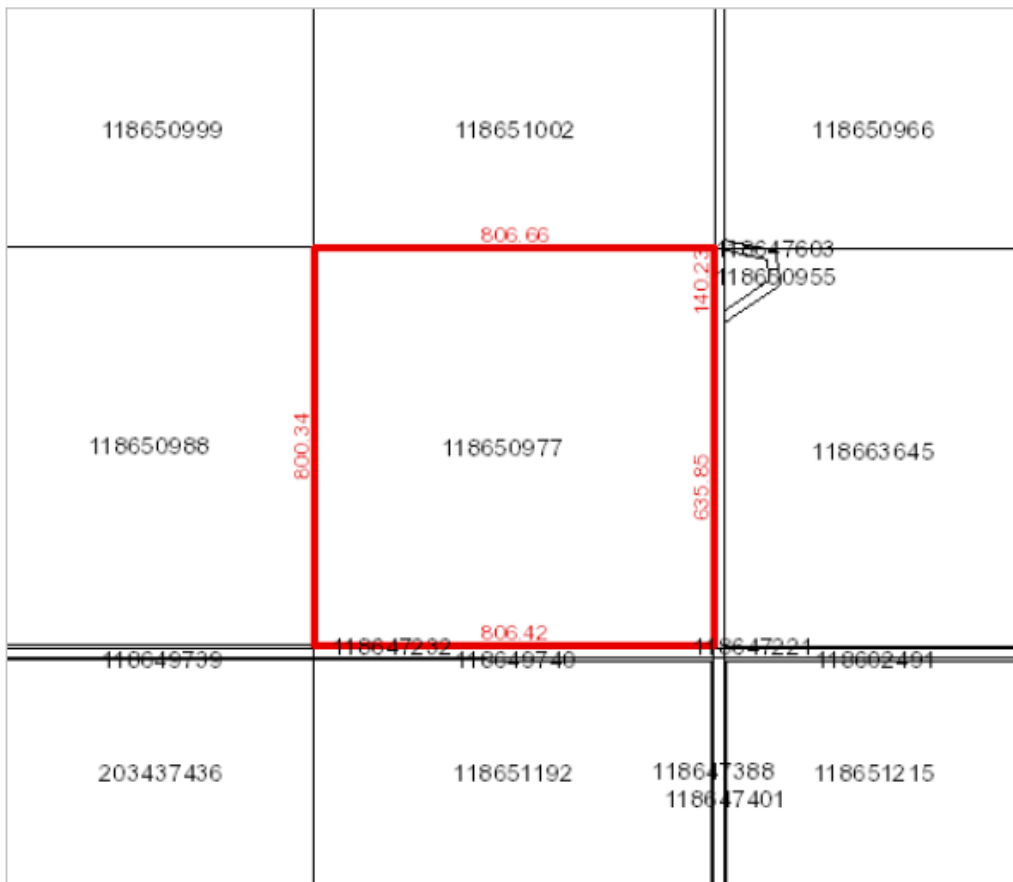
OFFER SCHEDULE "A"- 3 OF 4

Surface Parcel: 118650977
Reference Land Description: SE Sec 29 Twp 35 Rge 23 W 3 Extension 0
As described on Certificate of Title 75S05869(1)



Surface Parcel Number: 118650977

REQUEST DATE: Thu Nov 30 16:19:31 GMT-06:00 2023



Owner Name(s) : ELDER, JASON BRENT

Municipality : RM OF PROGRESS NO. 351

Title Number(s) : 136457095

Parcel Class : Parcel (Generic)

Land Description : SE 29-35-23-3 Ext 0

Source Quarter Section : SE-29-35-23-3

Commodity/Unit : Not Applicable

Area : 64.554 hectares (159.52 acres)

Converted Title Number : 75S05869(1)

Ownership Share : 1:1

DISCLAIMER: THIS IS NOT A PLAN OF SURVEY. It is a consolidation of plans to assist in identifying the location, size and shape of a parcel in relation to other parcels. Parcel boundaries and area may have been adjusted to fit with adjacent parcels. To determine actual boundaries, dimensions or area of any parcel, refer to the plan, or consult a surveyor.

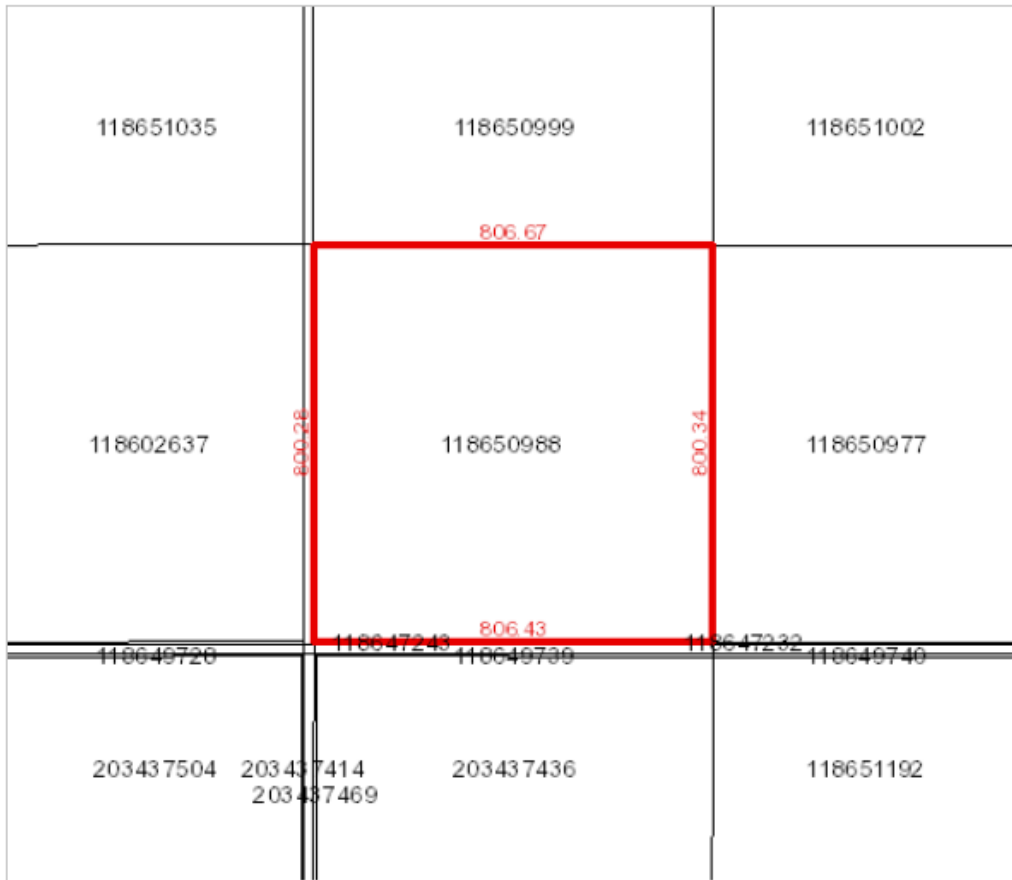
OFFER SCHEDULE "A"- 4 OF 4

Surface Parcel: 118650988
Reference Land Description: SW Sec 29 Twp 35 Rge 23 W 3 Extension 0
As described on Certificate of Title 81S08530



Surface Parcel Number: 118650988

REQUEST DATE: Thu Nov 30 16:22:00 GMT-06:00 2023



Owner Name(s) : ELDER, JASON BRENT

Municipality : RM OF PROGRESS NO. 351

Title Number(s) : 136457084

Parcel Class : Parcel (Generic)

Land Description : SW 29-35-23-3 Ext 0

Source Quarter Section : SW-29-35-23-3

Commodity/Unit : Not Applicable

Area : 64.549 hectares (159.5 acres)

Converted Title Number : 81S08530

Ownership Share : 1:1

DISCLAIMER: THIS IS NOT A PLAN OF SURVEY. It is a consolidation of plans to assist in identifying the location, size and shape of a parcel in relation to other parcels. Parcel boundaries and area may have been adjusted to fit with adjacent parcels. To determine actual boundaries, dimensions or area of any parcel, refer to the plan, or consult a surveyor.