
ENCUMBRANCES, LIENS & INTERESTS

PAGE 2

182 285 633 +3

REGISTRATION

NUMBER	DATE (D/M/Y)	PARTICULARS
822 172 286	05/08/1982	CAVEAT CAVEATOR - BLAKE RESOURCES LTD.
822 172 964	06/08/1982	CAVEAT CAVEATOR - BLAKE RESOURCES LTD.
822 175 692	10/08/1982	CAVEAT RE : SURFACE LEASE CAVEATOR - BLAKE RESOURCES LTD.
822 284 570	22/12/1982	CAVEAT RE : SURFACE LEASE CAVEATOR - REPSOL OIL & GAS CANADA INC. PO BOX 2140 STN M CALGARY ALBERTA T2P2M4 (DATA UPDATED BY: CHANGE OF NAME 202154433)
912 142 067	10/06/1991	UTILITY RIGHT OF WAY GRANTEE - REPSOL OIL & GAS CANADA INC. PO BOX 2140 STN M CALGARY ALBERTA T2P2M4 (DATA UPDATED BY: CHANGE OF NAME 202185354)
972 351 907	14/11/1997	UTILITY RIGHT OF WAY GRANTEE - REPSOL OIL & GAS CANADA INC. PO BOX 2140 STN M CALGARY ALBERTA T2P2M4 (DATA UPDATED BY: CHANGE OF NAME 162106903)
982 019 663	19/01/1998	CAVEAT RE : SURFACE LEASE CAVEATOR - TEINE ENERGY LTD. 3000, 520 3 AVE SW CALGARY ALBERTA T2P0R3 (DATA UPDATED BY: CHANGE OF NAME 162104319) (DATA UPDATED BY: TRANSFER OF CAVEAT 232079602)
982 019 667	19/01/1998	CAVEAT RE : SURFACE LEASE CAVEATOR - TEINE ENERGY LTD. 3000, 520 3 AVE SW CALGARY ALBERTA T2P0R3 (DATA UPDATED BY: CHANGE OF NAME 162104319) (DATA UPDATED BY: TRANSFER OF CAVEAT (CONTINUED)

ENCUMBRANCES, LIENS & INTERESTS

PAGE 3

182 285 633 +3

REGISTRATION

NUMBER DATE (D/M/Y) PARTICULARS

232079603)

982 022 293 21/01/1998 CAVEAT
RE : SURFACE LEASE UNDER 20 ACRES
CAVEATOR - TEINE ENERGY LTD.
3000, 520 3 AVE SW
CALGARY
ALBERTA T2P0R3
(DATA UPDATED BY: CHANGE OF NAME 162104320)
(DATA UPDATED BY: TRANSFER OF CAVEAT
232079603)

982 137 824 20/05/1998 UTILITY RIGHT OF WAY
GRANTEE - TEINE ENERGY LTD.
3000, 520 3 AVE SW
CALGARY
ALBERTA T2P0R3
(DATA UPDATED BY: CHANGE OF NAME 162106906)
(DATA UPDATED BY: TRANSFER OF UTILITY RIGHT
OF WAY 232200501)

982 154 277 02/06/1998 CAVEAT
RE : SURFACE LEASE UNDER 20 ACRES
CAVEATOR - TEINE ENERGY LTD.
3000, 520 3 AVE SW
CALGARY
ALBERTA T2P0R3
(DATA UPDATED BY: CHANGE OF NAME 162104251)
(DATA UPDATED BY: TRANSFER OF CAVEAT
232128289)

992 305 652 12/10/1999 DISCHARGE OF UTILITY RIGHT OF WAY 972351907
PARTIAL
EXCEPT PLAN/PORTION: 9923316

002 302 290 13/10/2000 DISCHARGE OF UTILITY RIGHT OF WAY 982137824
PARTIAL
EXCEPT PLAN/PORTION: 9923312

192 309 613 20/12/2019 CAVEAT
RE : LEASE INTEREST
CAVEATOR - WAYNE SKINNER
BOX 176
CHAUVIN
ALBERTA T0B0V0

TOTAL INSTRUMENTS: 014

(CONTINUED)

PENDING REGISTRATION QUEUE

PAGE 4

DRR RECEIVED
NUMBER DATE (D/M/Y) CORPORATE LLP TRADENAME LAND ID
182 285 633 +3

E007CVH 13/07/2023 TEINE ENERGY LTD.

4032614255

CUSTOMER FILE NUMBER:

TEINE011-015

001

TRANSFER OF INSTRUMENT

0018 669 440

TOTAL PENDING REGISTRATIONS: 001

THE REGISTRAR OF TITLES CERTIFIES THIS TO BE AN
ACCURATE REPRODUCTION OF THE CERTIFICATE OF
TITLE REPRESENTED HEREIN THIS 10 DAY OF AUGUST,
2023 AT 07:25 A.M.

ORDER NUMBER: 48011892

CUSTOMER FILE NUMBER: clhbid/gk



END OF CERTIFICATE

THIS ELECTRONICALLY TRANSMITTED LAND TITLES PRODUCT IS INTENDED
FOR THE SOLE USE OF THE ORIGINAL PURCHASER, AND NONE OTHER,
SUBJECT TO WHAT IS SET OUT IN THE PARAGRAPH BELOW.

THE ABOVE PROVISIONS DO NOT PROHIBIT THE ORIGINAL PURCHASER FROM
INCLUDING THIS UNMODIFIED PRODUCT IN ANY REPORT, OPINION,
APPRAISAL OR OTHER ADVICE PREPARED BY THE ORIGINAL PURCHASER AS
PART OF THE ORIGINAL PURCHASER APPLYING PROFESSIONAL, CONSULTING
OR TECHNICAL EXPERTISE FOR THE BENEFIT OF CLIENT(S).

IF MORE INFORMATION IS REQUIRED ON A PENDING REGISTRATION WHERE
THE CONTACT INFORMATION DISPLAYS N/A PLEASE EMAIL LTO@GOV.AB.CA.

**ALBERTA GOVERNMENT SERVICES
LAND TITLES OFFICE**

IMAGE OF DOCUMENT REGISTERED AS:

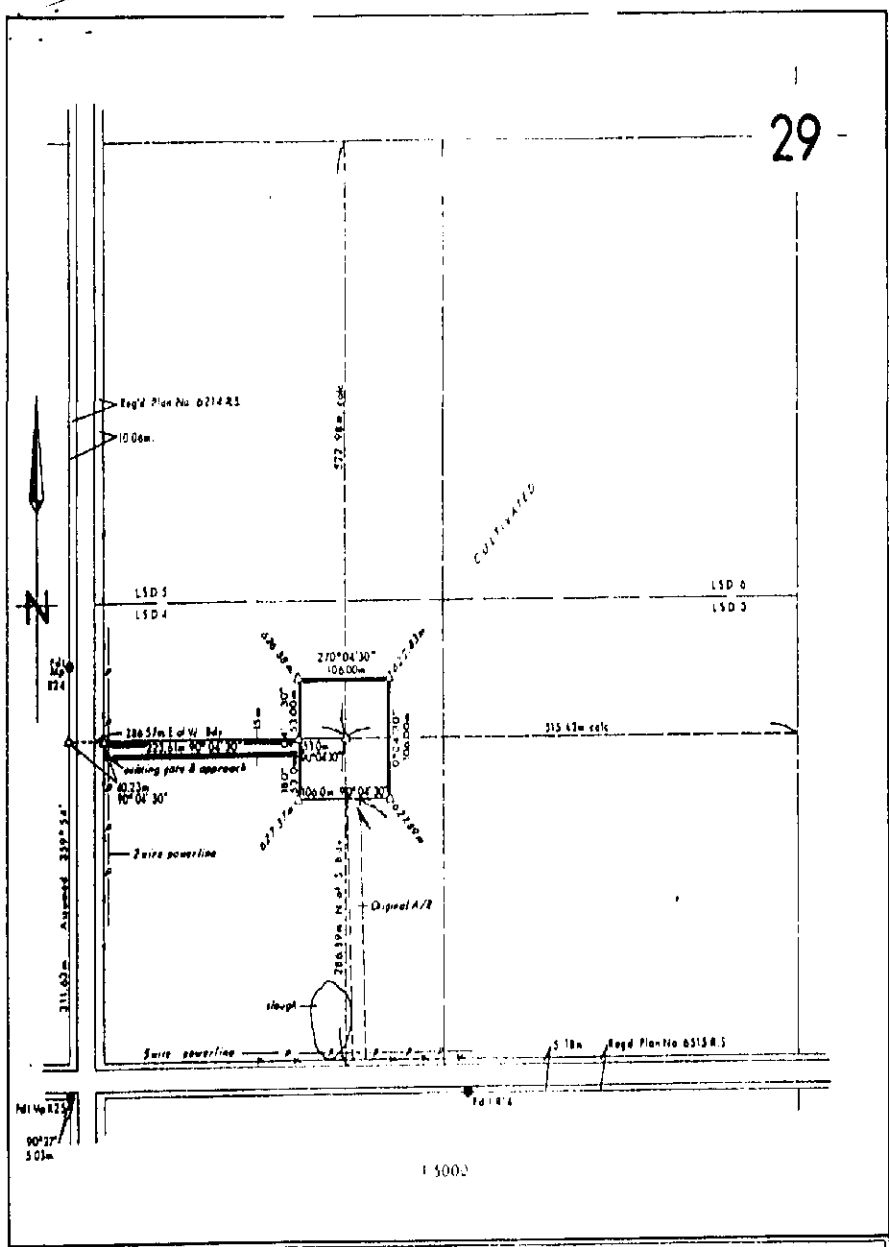
822172286

ORDER NUMBER: 48200923

ADVISORY





This electronic image is a reproduction of the original document registered at the Land Titles Office. Please compare the registration number on this coversheet with that on the attached document to ensure that you have received the correct document. Note that Land Titles Staff are not permitted to interpret the contents of this document.

Please contact the Land Titles Office at (780) 422-7874 if the image of the document is not legible.



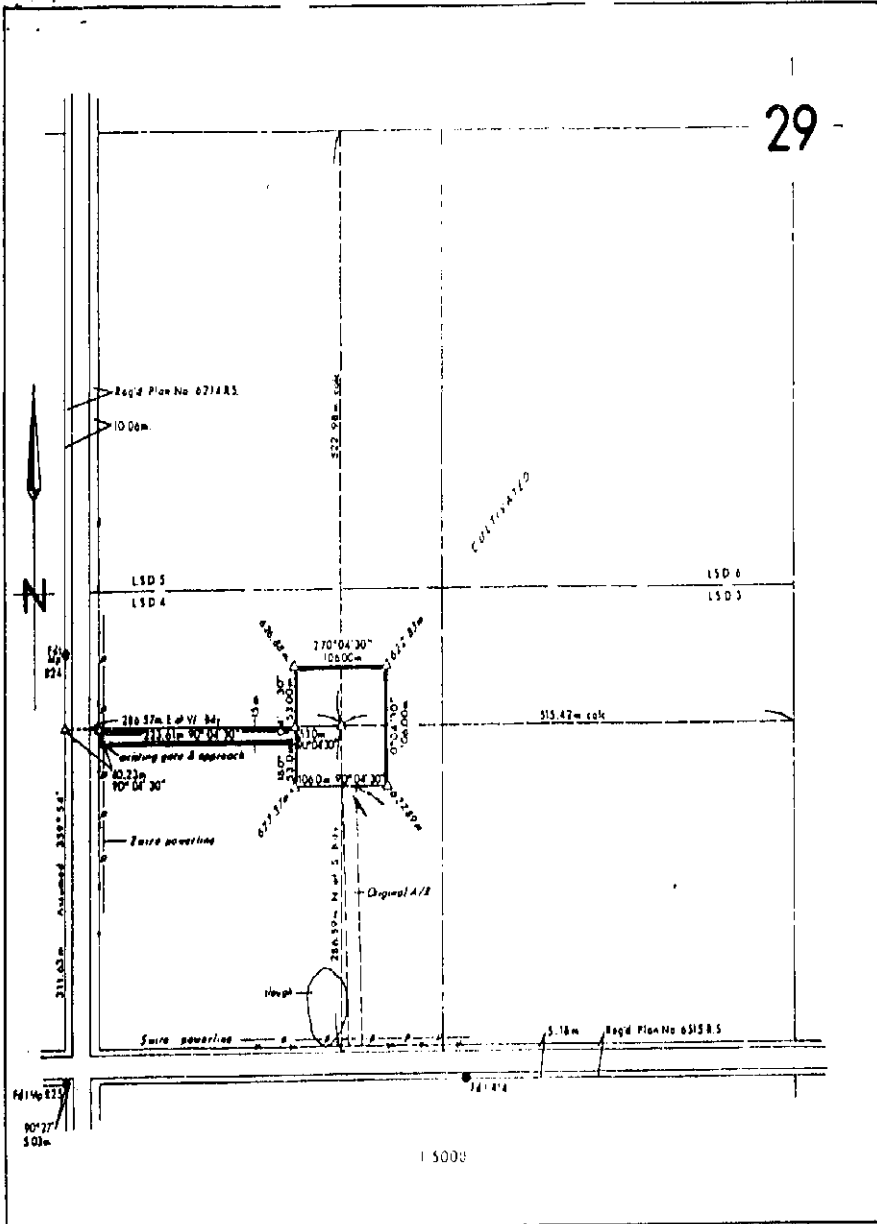
BLAKE RESOURCES LTD.

PLAN OF WELLSITE AND REVISED ACCESS ROAD
BLAKE et al CHAUV S 4 - 29 - 42 - 2
 IN
 L.S.D. 4 SEC. 29 TWP. 42 RGE. 2 W.4 M.

BLAKE RESOURCES LTD.  VICE-PRESIDENT	 PRODUCTION SUPERINTENDENT	 T.W. Hudema A.L.S.	 M.D. Prevost WITNESS
---	--	---	--

ELEVATION	COORDINATES	AREAS
On Ground In Center Of Well-site 625.05m	Well-site located 286.79m N. of S. Bdy 286.57m E. of W. Bdy Sec 29-42-2WA	A.L.S. T1 112 ha 2.78 ac. A.L.S. T2 10.335 ha 0.83 ac. T. TA. 146 ha 3.61 ac.

HONING CONTRACTORS INTERNATIONAL LTD. CALGARY - ALBERTA LAND SURVEYORS - PROFESSIONAL ENGINEERS - ESTABLISHED 1954		LEGEND Survey Monuments Found ● Planted ○
REVISED ACCESS ROAD JOB No : 80-265	DATE October 27, 1980 DATE October 23, 1980 CHECKED: TWH	



BLAKE RESOURCES LTD.

PLAN OF WELLSITE AND REVISED ACCESS ROAD
BLAKE et al CHAUV S 4 - 29 - 42 - 2
 IN
 L.S.D. 4 SEC. 29 TWP. 42 RGE. 2 W. 4 M.

BLAKE RESOURCES LTD.

H. Whittaker VICE-PRESIDENT
M. Zysc PRODUCTION SUPERINTENDENT

I HEREBY CERTIFY THAT THE SURVEY REPRESENTED BY THIS PLAN IS CORRECT AND TRUE TO THE BEST OF MY KNOWLEDGE AND WAS COMPLETED ON THE 22 DAY OF OCTOBER 1980.

T. Johnson T.W. Hudema, A.T.S.
M. Brown M.D. Provost, WITNESS

ELEVATION	COORDINATES	AREAS
On Ground In Center Of Well-site 625.05m	Well is located 286.79m N. of S Bdy Sec 29-42-2W4 286.57m E. of W Bdy	AREAS WELLSITE 112 ha 2.78 ac. ACCESS ROAD 335 ha 0.83 ac. TOTAL 144.146 ha 3.61 ac.

HONING CONTRACTORS INTERNATIONAL LTD.
 CALGARY, ALBERTA LAND SURVEYORS - PROFESSIONAL ENGINEERS - ELEM. INTEN.
 LEGEND
 Survey Monuments Found ●
 Planted Δ

REVISED ACCESS ROAD	DATE October 27, 1980	CHECKED: T.W.H.
JOB No. 80-265	DATE October 23, 1980	

Caveat

TO THE REGISTRAR OF NORTH ALBERTA LAND REGISTRATION DISTRICT

TAKE NOTICE that ~~WE~~, **BLAKE RESOURCES LTD.**, a body corporate,
(Insert name and Address of Caveator)
of the City of Calgary in the Province of Alberta,

claim (specify the estate or interest claimed)

an interest by virtue of a Surface Lease dated the 17th day of September, 1980 between Bruce Howard Edgar Milker, of Chauvin, Alberta, as Lessor, and Blake Resources Ltd. as Lessee.

in the South West Quarter (SW/4) of Section Twenty-Nine (29), Township Forty-Two (42), Range Two (2), West of the Fourth (W4M) Meridian, containing 64.7 hectares (160 acres) more or less. Excepting thereout: A) 0.817 hectares (2.02) acres more or less, for Road as shown on Road Plan 6214 R.S., B) 0.417 hectares (1.03) acres more or less, for Road as shown on Road Plan 6515 R.S. Excepting thereout all mines and minerals and the right to work the same.

Surface Lease covering wellsite and access roadway containing 3.61 acres (1.46 hectares) as outlined in copy of Plan of Survey, Job No. 80-265 attached.

being lands described in Certificate of Title, 802-044-463 standing in the register in the name of Bruce Howard Edgar Milker of Chauvin and ~~forbid~~ the registration of any person as transferee or owner of, or of any instrument affecting the said estate or interest, unless the instrument or certificate of title, as the case may be, is expressed to be subject to ~~his~~ claim.

We
APPOINT Blake Resources Ltd., #1100, 505 Third Street S. W.
at the City of Calgary in the Province of Alberta, as the place at which

notices and proceedings relating hereto may be served.

DATED this 5th day of July A.D. 1982.
Blake Resources Ltd.

(Signature)
Agent Signature of the Caveator or his Agent

CANADA } I,
PROVINCE OF ALBERTA } of the City of Calgary
TO WIT: } in the Province of Alberta,

make oath and say:

1. THAT I am the within-named Caveator.

2. THAT I believe that I have a good and valid claim upon the said lands and I say this Caveat is not being filed for the purpose of delaying or embarrassing any person interested therein or proposing to deal therewith.

SWORN before me at the City of Calgary in the Province of Alberta }
this day of A.D. 1982. }

A Commissioner for Oaths in and for the Province of Alberta.

(Addition is defined as something attached to a man's name to show his rank, occupation, or place of residence, or otherwise to distinguish him)

**ALBERTA GOVERNMENT SERVICES
LAND TITLES OFFICE**

IMAGE OF DOCUMENT REGISTERED AS:

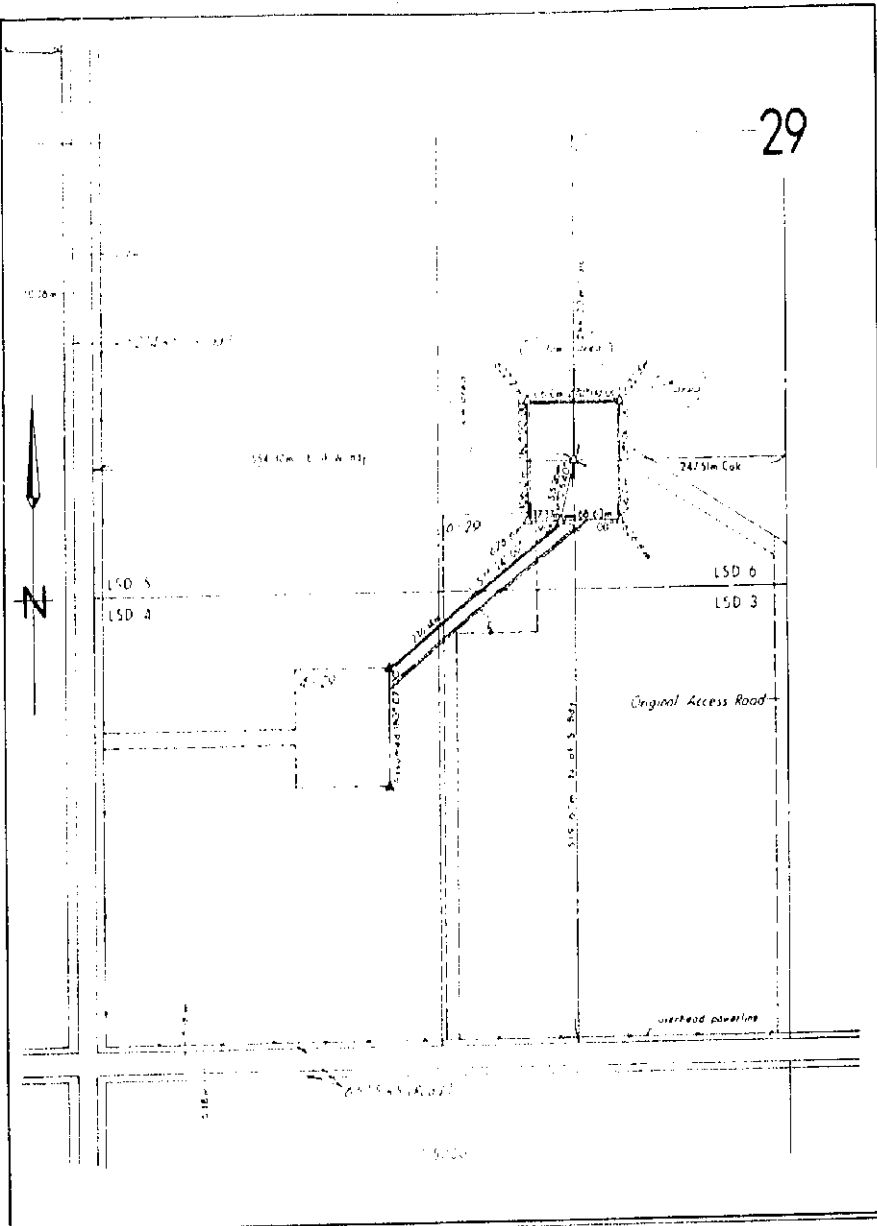
822172964

ORDER NUMBER: 48200923

ADVISORY

This electronic image is a reproduction of the original document registered at the Land Titles Office. Please compare the registration number on this coversheet with that on the attached document to ensure that you have received the correct document. Note that Land Titles Staff are not permitted to interpret the contents of this document.

Please contact the Land Titles Office at (780) 422-7874 if the image of the document is not legible.



BLAKE RESOURCES LTD.

PLAN OF WELLSITE AND REVISED ACCESS ROAD
BLAKE et al CHAUVS 6 - 29SK-42-2
 IN
 L.S.D. 6 SEC. 29 TWP. 42 RGE. 2 W.4 M.

BLAKE RESOURCES LTD W. Williams A.E.C.	I HEREBY CERTIFY THE SURVEY REPRESENTED BY THIS PLAN IS TRUE AND CORRECT TO THE BEST OF MY KNOWLEDGE AND WAS COMPLETED ON THE 13 DAY OF November, 1980. C. Miller WITNESS
---	--

ELEVATION	COORDINATES	AREAS
On ground elevation of wellsite 1224.0 m 11.5 m for road 5.54 Sec 29 - 42 - 2 - 6 654.30m E. & W. Rd.	N 112° 12' 00" W 112.00m S 79° 42' 00" W 179.00m S 79° 42' 00" W 179.00m	WELLSITE 1112 ha 2.78Ac ACCESS ROAD 179 ha 0.94Ac TOTAL 1129 ha 3.72Ac

HONING CONTRACTORS INTERNATIONAL LTD. CANADIAN ALBERTA LAND SURVEYING PROFESSIONAL ENGINEERS (L.S.M.)	LEGEND Survey Measurements Found ■ Planted Δ
---	---

Caveat

TO THE REGISTRAR OF NORTH ALBERTA LAND REGISTRATION DISTRICT

TAKE NOTICE that XX Blake Resources Ltd., a body corporate,
(insert name and full address of caveator)
of the City of Calgary in the Province of Alberta,

claim (specify the estate or interest claimed)

an interest by virtue of a Surface Lease dated the 4th day of June, 1980 made between Bruce Howard Edgar Hilker of Chauvin, in the Province of Alberta, as Lessor, and Blake Resources Ltd. as Lessee,

in

the South West Quarter (SW/4) of Section Twenty-Nine (29), Township Forty-Two (42), Range Two (2), West of the Fourth (W4M) Meridian, containing 64.7 Hectares (160 acres) more or less, excepting thereout (A) 0.817 Hectares (2.02 acres) more or less, for road, as shown on Road Plan 6214 R.S. (B) 0.417 Hectares (1.03 acres) more or less, for road as shown on Road Plan 6515 R.S.

Excepting thereout all Mines and Minerals and the right to work the same. Said Surface Lease covering 3.72 acres for wellsite and access road being lands described in Certificate of Title, 802 044 463 (copy of plan of survey attached) standing in the name of Bruce Howard Edgar Hilker and forbid the registration of any person as transferee or owner of, or of any instrument affecting the said estate or interest, unless the instrument or certificate of title, as the case may be, is expressed to be subject to my claim.

WE KAPPOINT Blake Resources Ltd., #1100, 505 Third Street S. W. at the City of Calgary T2P 3E6 in the Province of Alberta, as the place at which

notices and proceedings relating hereto may be served.

DATED this 24th day of June A.D. 1982. BLAKE RESOURCES LTD.

(Signature)
Agent: Signature of the Caveator or his Agent

CANADA }
PROVINCE OF ALBERTA } I, _____ of the _____ of
TO WIT: } in the Province of Alberta,

make oath and say:

1. THAT I am the within-named Caveator.
2. THAT I believe that I have a good and valid claim upon the said lands and I say this Caveat is not being filed for the purpose of delaying or embarrassing any person interested therein or proposing to deal therewith.

SWORN before me at the City of _____ of _____
Calgary in the Province of Alberta
this _____ day of June A.D. 1982

A Commissioner for Oaths in and for the Province of Alberta.

(addition is defined as something attached to a man's name to show his rank, occupation, or place of residence, or otherwise to distinguish him)

**ALBERTA GOVERNMENT SERVICES
LAND TITLES OFFICE**

IMAGE OF DOCUMENT REGISTERED AS:

822175692

ORDER NUMBER: 48200923

ADVISORY

This electronic image is a reproduction of the original document registered at the Land Titles Office. Please compare the registration number on this coversheet with that on the attached document to ensure that you have received the correct document. Note that Land Titles Staff are not permitted to interpret the contents of this document.

Please contact the Land Titles Office at (780) 422-7874 if the image of the document is not legible.

CANADA
PROVINCE OF ALBERTA } I, Arlene G. Hamilton
 } of the City of Calgary
TO WIT: } in the Province of Alberta, Land Administrator

make oath and say:

1. THAT I am agent for the above-named Caveator.

2. THAT I believe that the said Caveator has a good and valid claim upon the said lands and I say that this Caveat is not being filed for the purpose of delaying or embarrassing any person interested in or proposing to deal therewith.

SWORN before me at the City of
Calgary in the Province of Alberta
this 5th day of August A.D. 19 82. } Arlene G. Hamilton
Arlene G. Hamilton

Julee-Anne Lenzin
A Commissioner for Oaths in and for the
Province of Alberta.
Julee-Anne Lenzin
Commission Expires: May 24, 1983

DATED August 5, 1982
3221 75692 '82 AUG 10
A.D. 19 82

RE

Surface: SW¼ Sec. 29-42-2 W4M
C. of T. 802044463

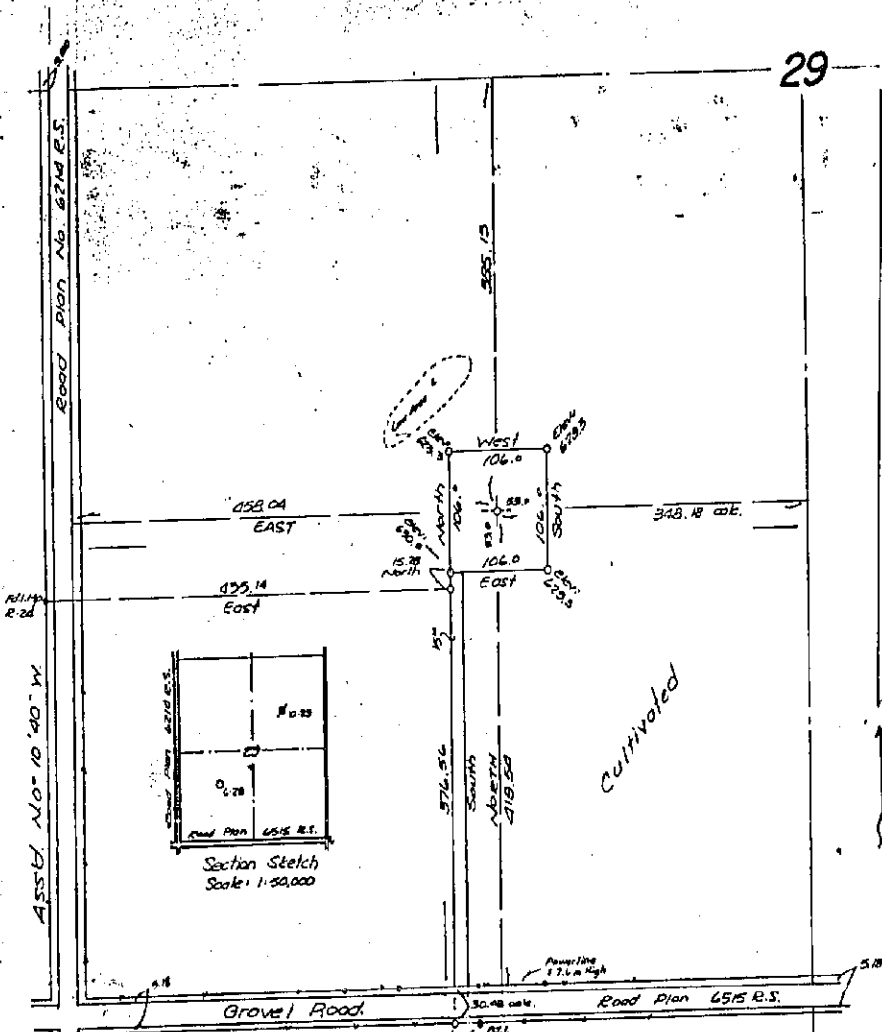
Caveat

Blake
Blake Resources Ltd.
1100, 505-3rd St. S.W.
Calgary, Alta. T2P 3E6

BLAKE ET AL CHAUVIN 6-29-42-2

Well Site and Access Road

L.S. 6 Sec. 29 Tp. 42 Rge. 2 W. 4 M.



I certify that the survey represented by this plan is correct to the best of my knowledge and was completed on the 30th day of November A.D., 1973

ELEVATION: 627.0 Ground

100' ORDS: 419.54 North of South boundary } Sec. 29
 428.04 East of West boundary }

[Signature]
 Alberta Land Surveyor
 Witness

MIDWEST SURVEYS & SERVICES LTD.

AREAS: Well Site	2.78 acres
Access Road	1.34 acres
Total	4.12 acres

BLAKE MINERAL RESOURCES LTD.
[Signature]

SCALE: 1:5000
 Survey monuments found shown thus: ●
 Survey monuments planted shown thus: ○
 Portions referred to outline
 Distances are in meters and decimals

DATUM: Geod. B.M. #31-H
 1.25 Miles West of Station 'RIBSTONE'
 Elev: 622.47



Caveat

TO THE REGISTRAR OF NORTH ALBERTA LAND REGISTRATION DISTRICT

TAKE NOTICE that K BLAKE RESOURCES LTD., a body corporate,
(Insert name and addition of caveator)
of the City of Calgary in the Province of Alberta,
claim (specify the estate or interest claimed)

an interest by virtue of a Surface Lease dated the 1st day of November,
1978, between William John Clifford of Ribstone, in the Province of
Alberta, as Lessor, and Blake Mineral Resources Ltd., as Lessee.
Said surface rights now standing in the name of Bruce Howard Edgar Hilker.

in

the Southwest Quarter (SW $\frac{1}{4}$) of Section Twenty-Nine (29), Township
Forty-Two (42), Range Two (2), West of the Fourth Meridian (W4M),
containing 64.7 Hectares (160 acres) more or less.
Excepting Thereout - (A) 0.817 Hectares (2.02 acres) more or less,
for road, as shown on Road Plan 6214 R.S.


(B) 0.417 Hectares (1.03 acres) more or less, for
road as shown on Road Plan 6515 R.S., excepting thereout all mines and
minerals and the right to work the same.

Said Surface Lease covering 4.12 acres for a wellsite and access
roadway as outlined in Plan of Survey C-1255-78-1, copy of which is attached
being lands described in Certificate of Title, 802044463 standing in the register in
the name of Bruce Howard Edgar Hilker and I forbid
the registration of any person as transferee or owner of, or of any instrument affecting the said estate
or interest, unless the instrument or certificate of title, as the case may be, is expressed to be subject
to my claim.

WEX APPOINT Blake Resources Ltd., 1100, 505 Third Street S.W.,
at Calgary T2P 3E6 in the Province of Alberta, as the place at which

notices and proceedings relating hereto may be served.

DATED this 5th day of August A.D. 1982
BLAKE RESOURCES LTD.


Agent Signature of the Caveator or his Agent

CANADA }
PROVINCE OF ALBERTA } I,
TO WIT: } of the
} in the Province of Alberta.

make oath and say:

1. THAT I am the within-named Caveator.
2. THAT I believe that I have a good and valid claim upon the said lands and I say this Caveat
is not being used for the purpose of defaming or embarrassing any person interested therein or proposing to
deal therewith.

SWORN before me at the _____ of
this _____ day of _____ in the Province of Alberta }
A.D. 19 _____ }

A Commissioner for Oaths in and for the
Province of Alberta.

(*addition is defined as something attached to a man's name to show his rank, occupation, or place of residence, or
otherwise to distinguish him.)

**ALBERTA GOVERNMENT SERVICES
LAND TITLES OFFICE**

IMAGE OF DOCUMENT REGISTERED AS:

822284570

ORDER NUMBER: 48200923

ADVISORY

This electronic image is a reproduction of the original document registered at the Land Titles Office. Please compare the registration number on this coversheet with that on the attached document to ensure that you have received the correct document. Note that Land Titles Staff are not permitted to interpret the contents of this document.

Please contact the Land Titles Office at (780) 422-7874 if the image of the document is not legible.

CANADA }
PROVINCE OF ALBERTA } 1. BRUCE A. ROBERTSON
TO WIT: } of the City of Calgary
in the Province of Alberta, Landman

make oath and say:

1. THAT I am agent for the above-named Caveator.
2. THAT I believe that the said Caveator has a good and valid claim upon the said lands and I say that this Caveat is not being filed for the purpose of delaying or embarrassing any person interested in or proposing to deal therewith.

SWORN before me at the City of }
Calgary in the Province of Alberta }
this 15th day of December A.D. 19 82 } Bruce A. Robertson
Bruce A. Robertson

Ronald D. Jones

A Commissioner for Oaths in and for the
Province of Alberta.

RONALD D. JONES
MY COMMISSION EXPIRES
MARCH 14th, 1984.

82 DEC 22

84570

DATED _____ A.D. 19 _____

RE:

[Signature]

Caveat

[Signature]

Caveat

TO THE REGISTRAR OF NORTH ALBERTA LAND REGISTRATION DISTRICT

TAKE NOTICE that I, BP EXPLORATION CANADA LIMITED, a body corporate
(insert name and addition of caveator)
of the City of Calgary in the Province of Alberta, the Caveator

claim (specify the estate or interest claimed) an interest by virtue of:
An Alberta Surface Lease Agreement dated the 23rd day
of November, A.D., 1982 between Bruce Howard Edgar Hilker,
as Lessor, and BP Exploration Canada Limited, as Lessee.

Containing an area of less than twenty acres
in the South West Quarter of Section Twenty Nine (29)
Township Forty Two (42) Range Two (2) West of the Fourth Meridian
containing 64.7 Hectares (160 acres) more or less. EXCEPTING
THEREOUT: (A) 0.817 Hectares (2.02 acres) more or less, for
Road as shown on Road Plan 6214 R.S. (B) 0.417 Hectares (1.03
acres) more or less, for Road as shown on Road Plan 6515 R.S.

EXCEPTING THEREOUT ALL MINES AND MINERALS AND THE
RIGHT TO WORK THE SAME

being lands described in Certificate of Title, 802044463 standing in the register in
the name of BRUCE HOWARD EDGAR HILKER and I forbid
the registration of any person as transferee or owner of, or of any instrument affecting the said estate
or interest, unless the instrument or certificate of title, as the case may be, is expressed to be subject
to my claim.

APPOINT BP EXPLORATION CANADA LIMITED, 333 Fifth Avenue, S.W.
at the City of Calgary, T2P 3B6 in the Province of Alberta, as the place at which
notices and proceedings relating hereto may be served.

DATED this 14th day of December A.D. 1982.

BP EXPLORATION CANADA LIMITED

Bruce A. Robertson
Signature of the Caveator or his Agent

Bruce A. Robertson - Landman

CANADA }
PROVINCE OF ALBERTA } I,
TO WIT: } of the
} in the Province of Alberta,

make oath and say:

1. THAT I am the within-named Caveator.

2. THAT I believe that I have a good and valid claim upon the said lands and I say this Caveat
is and shall be for the purpose of protecting my interest in the said lands and I say that I intend to
deal therewith.

SWORN before me at the _____ of _____
this _____ day of _____ in the Province of Alberta }
A.D. 19 _____ }

A Commissioner for Oaths in and for the
Province of Alberta.

(Addition to be filled in and attached to a man's name to show his rank, occupation, or place of residence, or
otherwise to distinguish him.)

**ALBERTA GOVERNMENT SERVICES
LAND TITLES OFFICE**

IMAGE OF DOCUMENT REGISTERED AS:

982019663

ORDER NUMBER: 48200923

ADVISORY

This electronic image is a reproduction of the original document registered at the Land Titles Office. Please compare the registration number on this coversheet with that on the attached document to ensure that you have received the correct document. Note that Land Titles Staff are not permitted to interpret the contents of this document.

Please contact the Land Titles Office at (780) 422-7874 if the image of the document is not legible.

CAVEAT FORBIDDING REGISTRATION

Form 26, Section 130

To the Registrar of the North Alberta Land Registration District

Take Notice that TALISMAN ENERGY INC. of Calgary, in the Province of Alberta,

claim an interest under and by virtue of a Surface Lease dated January 14, 1998 made between BRUCE HOWARD EDGAR HILKER of Chauvin, in the Province of Alberta, as Lessor, and the Caveator as Lessee, reproduction and all other rights and interests under and by virtue of the said agreement; Surface Lease Area = 2.91 acres.

in the land described as follows:

THE SOUTH WEST QUARTER OF SECTION TWENTY NINE (29)
TOWNSHIP FORTY TWO (42)
RANGE TWO (2)
WEST OF THE FOURTH MERIDIAN,
CONTAINING 64.7 HECTARES (160 ACRES) MORE OR LESS.
EXCEPTING THEREOUT: (A) 0.817 HECTARES (2.02 ACRES)
MORE OR LESS, FOR ROAD, AS SHOWN ON ROAD PLAN 6214RS.
(B) 0.417 HECTARES (1.03 ACRES) MORE OR LESS, FOR ROAD
AS SHOWN ON ROAD PLAN 6515RS.
EXCEPTING THEREOUT ALL MINES AND MINERALS
AND THE RIGHT TO WORK THE SAME

as more particularly described in the Certificate of Title No. 802 044 463, as recorded in the North Alberta Land Registration District.

standing in the register in the name of BRUCE HOWARD EDGAR HILKER

and TALISMAN ENERGY INC. forbids the registration of any person as transferee or owner of, or of any instrument affecting that estate or interest, unless the Certificate of Title is expressed to be subject to my claim.

I designate the following address as the place at which notices and proceedings relating hereto may be served: 2400, 855 - 2 Street SW, Calgary, Alberta T2P 4J9.

IN WITNESS WHEREOF I have hereunto subscribed my name this 16 day of January, 1998.

RENTON LAND SERVICES (1983) LTD. (Agent)

PER: 

WARREN McILWAIN

9531-2105K-001

AFFIDAVIT IN SUPPORT OF CAVEAT
Form 27, Section 131


CANADA)
PROVINCE OF ALBERTA)
TO WIT:)

I, WARREN McILWAIN, of Lloydminster,
in the Province of Alberta, Landman


MAKE OATH AND SAY AS FOLLOWS:

1. I am the within-named Agent for the above named Caveator.
2. I believe that the Caveator has a good and valid claim on the land, and I say that this Caveat is not being filed for the purpose of delaying or embarrassing any person interested in or proposing to deal with it.

SWORN before me at the City)
of Lloydminster, in the Province)
of Alberta, this 16 day)
of January, A.D. 1998.)



WARREN McILWAIN



A COMMISSIONER FOR OATHS in and for the
Province of Alberta

KARYN LUNDELL
My Commission Expires
January 26, 1999.

DATED ____ day of January, 1998

TALISMAN ENERGY INC.

RE: SW ¼ 29-42-2 W4 M

982019663
CAVE - CAVEAT REGISTERED 1998 01 19
DOC 1 OF 1 DRR#: 7432586 ADR/CCARTWRI
LINC/S: 0018669440

CAVEAT FORBIDDING REGISTRATIO

CC

RENTON LAND SERVICES (1983) LTD.
BOX 392
5906 - 50th AVENUE
HIGHWAY 17 NORTH
LLOYDMINSTER AB
S9V 0Y4

Phone: (403) 875-6112
TEI-719222 RL-981579

**ALBERTA GOVERNMENT SERVICES
LAND TITLES OFFICE**

IMAGE OF DOCUMENT REGISTERED AS:

982019667

ORDER NUMBER: 48200923

ADVISORY

This electronic image is a reproduction of the original document registered at the Land Titles Office. Please compare the registration number on this coversheet with that on the attached document to ensure that you have received the correct document. Note that Land Titles Staff are not permitted to interpret the contents of this document.

Please contact the Land Titles Office at (780) 422-7874 if the image of the document is not legible.

CAVEAT FORBIDDING REGISTRATION

Form 26, Section 130

To the Registrar of the North Alberta Land Registration District

Take Notice that TALISMAN ENERGY INC. of Calgary, in the Province of Alberta,

claim an interest under and by virtue of a Surface Lease dated / made between BRUCE HOWARD EDGAR HILKER of Chauvin, in the Province of Alberta, as Lessor, and the Caveator as Lessee, reproduction and all other rights and interests under and by virtue of the said agreement; Surface Lease Area = 2.92 acres.

in the land described as follows:

THE SOUTH WEST QUARTER OF SECTION TWENTY NINE (29)
TOWNSHIP FORTY TWO (42)
RANGE TWO (2)
WEST OF THE FOURTH MERIDIAN,
CONTAINING 64.7 HECTARES (160 ACRES) MORE OR LESS,
EXCEPTING THEREOUT: (A) 0.817 HECTARES (2.02 ACRES)
MORE OR LESS, FOR ROAD, AS SHOWN ON ROAD PLAN 6214RS.
(B) 0.417 HECTARES (1.03 ACRES) MORE OR LESS, FOR ROAD
AS SHOWN ON ROAD PLAN 6515RS.
EXCEPTING THEREOUT ALL MINES AND MINERALS
AND THE RIGHT TO WORK THE SAME

as more particularly described in the Certificate of Title No. 802 044 463, as recorded in the North Alberta Land Registration District.

standing in the register in the name of BRUCE HOWARD EDGAR HILKER ✓

and TALISMAN ENERGY INC. forbids the registration of any person as transferee or owner of, or of any instrument affecting that estate or interest, unless the Certificate of Title is expressed to be subject to my claim.

I designate the following address as the place at which notices and proceedings relating hereto may be served: 2400, 855 - 2 Street SW, Calgary, Alberta T2P 4J9.

IN WITNESS WHEREOF I have hereunto subscribed my name this 16 day of January, 1998.

RENTON LAND SERVICES (1983) LTD. (Agent)

PER: Warren McIlwain

WARREN McILWAIN

002-019667-001

AFFIDAVIT IN SUPPORT OF CAVEAT
Form 27, Section 131


CANADA)
PROVINCE OF ALBERTA)
TO WIT:)


I, WARREN McILWAIN, of Lloydminster,
in the Province of Alberta, Landman

MAKE OATH AND SAY AS FOLLOWS:

1. I am the within-named Agent for the above named Caveator.
2. I believe that the Caveator has a good and valid claim on the land, and I say that this Caveat is not being filed for the purpose of delaying or embarrassing any person interested in or proposing to deal with it.

SWORN before me at the City)
of Lloydminster, in the Province)
of Alberta, this 16 day)
of January, A.D. 1998.)


WARREN McILWAIN


A COMMISSIONER FOR OATHS in and for the)
Province of Alberta)

KARYN LUNDELL
My Commission Expires
January 28, 1999.

DATED ____ day of January, 1998

TALISMAN ENERGY INC.

RE: SW ¼ 29-42-2 W4 M

cc

CAVEAT FORBIDDING REGISTRATION

982019667 REGISTERED 1998 01 19
CAVE - CAVEAT
DOC 1 OF 1 DRR#: 7432585 ADR/CCARTWRI
LINC/S: 0018669440

RENTON LAND SERVICES (1983) LTD.
BOX 392
5906 - 50th AVENUE
HIGHWAY 17 NORTH
LLOYDMINSTER AB
S9V 0Y4

Phone: (403) 875-6112
TEI-719216 RL-981581

**ALBERTA GOVERNMENT SERVICES
LAND TITLES OFFICE**

IMAGE OF DOCUMENT REGISTERED AS:

982022293

ORDER NUMBER: 48200923

ADVISORY

This electronic image is a reproduction of the original document registered at the Land Titles Office. Please compare the registration number on this coversheet with that on the attached document to ensure that you have received the correct document. Note that Land Titles Staff are not permitted to interpret the contents of this document.

Please contact the Land Titles Office at (780) 422-7874 if the image of the document is not legible.

5000-56220-2886

CAVEAT FORBIDDING REGISTRATION

Form 26, Section 130

To the Registrar of the North Alberta Land Registration District

Take Notice that TALISMAN ENERGY INC. of Calgary, in the Province of Alberta,

claim an interest under and by virtue of a Surface Lease dated January 14, 1998 made between BRUCE HOWARD EDGAR HILKER of Chauvin, in the Province of Alberta, as Lessor, and the Caveator as Lessee, reproduction and all other rights and interests under and by virtue of the said agreement; Surface Lease Area = 2.98 acres.

in the land described as follows:

THE SOUTH WEST QUARTER OF SECTION TWENTY NINE (29)
TOWNSHIP FORTY TWO (42)
RANGE TWO (2)
WEST OF THE FOURTH MERIDIAN,
CONTAINING 64.7 HECTARES (160 ACRES) MORE OR LESS.
EXCEPTING THEREOUT: (A) 0.817 HECTARES (2.02 ACRES)
MORE OR LESS, FOR ROAD, AS SHOWN ON ROAD PLAN 6214RS.
(B) 0.417 HECTARES (1.03 ACRES) MORE OR LESS, FOR ROAD
AS SHOWN ON ROAD PLAN 6515RS.
EXCEPTING THEREOUT ALL MINES AND MINERALS
AND THE RIGHT TO WORK THE SAME

as more particularly described in the Certificate of Title No. 802 044 463, as recorded in the North Alberta Land Registration District.

standing in the register in the name of BRUCE HOWARD EDGAR HILKER

and TALISMAN ENERGY INC. forbids the registration of any person as transferee or owner of, or of any instrument affecting that estate or interest, unless the Certificate of Title is expressed to be subject to my claim.

I designate the following address as the place at which notices and proceedings relating hereto may be served: 2400, 855 - 2 Street SW. Calgary, Alberta T2P 4J9.

IN WITNESS WHEREOF I have hereunto subscribed my name this 20 day of January, 1998.

RENTON LAND SERVICES (1983) LTD. (Agent)

PER: Warren McIlwain
WARREN McILWAIN

992-022295.001

AFFIDAVIT IN SUPPORT OF CAVEAT

Form 27, Section 131

CANADA)
PROVINCE OF ALBERTA)
TO WIT:)


I, WARREN McILWAIN, of Lloydminster,
in the Province of Alberta, Landman

MAKE OATH AND SAY AS FOLLOWS:

1. I am the within-named Agent for the above named Caveator.
2. I believe that the Caveator has a good and valid claim on the land, and I say that this Caveat is not being filed for the purpose of delaying or embarrassing any person interested in or proposing to deal with it.

SWORN before me at the City
of Lloydminster, in the Province
of Alberta, this 20 day
of January, A.D. 1998:)
)
)
)
)
)


WARREN McILWAIN


A COMMISSIONER FOR OATHS in and for the
Province of Alberta)
)
)
)
)

KARYN LUNDELL
My Commission Expires
January 28, 1999.

DATED ____ day of January, 1998

TALISMAN ENERGY INC.

RE: SW ¼ 29-42-2 W4 M

CAVEAT FORBIDDING REGISTRATION

982022293 REGISTERED 1998 01 21
CAVE - CAVEAT
DOC 1 OF 1 DRR#: 7432584 ADR/JOLSON
LINC/S: 0018669440

RENTON LAND SERVICES (1983) LTD.
BOX 392
5906 - 50th AVENUE
HIGHWAY 17 NORTH
LLOYDMINSTER AB
S9V 0Y4

Phone: (403) 875-6112
TEI-719215 RL-981552

**ALBERTA GOVERNMENT SERVICES
LAND TITLES OFFICE**

IMAGE OF DOCUMENT REGISTERED AS:

982154277

ORDER NUMBER: 48200923

ADVISORY

This electronic image is a reproduction of the original document registered at the Land Titles Office. Please compare the registration number on this coversheet with that on the attached document to ensure that you have received the correct document. Note that Land Titles Staff are not permitted to interpret the contents of this document.

Please contact the Land Titles Office at (780) 422-7874 if the image of the document is not legible.

Our File: 707133

CAVEAT FORBIDDING REGISTRATION

TAKE NOTICE that TALISMAN ENERGY INC., a body corporate having an office at the City of Calgary, in the Province of Alberta, claims an estate or interest in and to the undermentioned lands by virtue of an Agreement dated the 23th day of November, 1983 being an Alberta Surface Lease Agreement for a period of twenty-five (25) years and renewable for a further period of twenty-five (25) years containing 1.236 hectares/3.05 acres more or less for the purpose of a wellsite and access road between:

BRUCE HOWARD EDGAR HILKER of CHAUVIN, ALBERTA, and the Caveator in the land described as follows:


**THE SOUTH WEST QUARTER OF SECTION TWENTY NINE (29)
TOWNSHIP FORTY TWO (42)
RANGE TWO (2)
WEST OF THE FOURTH MERIDIAN
CONTAINING 64.7 HECTARES (160 ACRES) MORE OR LESS
EXCEPTING THEREOUT: (A) 0.817 HECTARES (2.02 ACRES)
MORE OR LESS, FOR ROAD, AS SHOWN ON ROAD PLAN 6214RS.
(B) 0.417 HECTARES (1.03 ACRES) MORE OR LESS, FOR ROAD
AS SHOWN ON ROAD PLAN 6515RS.
EXCEPTING THEREOUT ALL MINES AND MINERALS
AND THE RIGHT TO WORK THE SAME**

standing in the register in the name of **BRUCE HOWARD EDGAR HILKER OF CHAUVIN, ALBERTA**, and I/we forbid the registration of any person as transferee or owner of, or of any instrument affecting that estate or interest, unless the certificate of title 802 044 463 is expressed to be subject to my claim.

I designate the following address as the place at which notices and proceedings relating hereto may be served:
Suite 2400, 855 - 2nd Street S.W., Calgary, Alberta T2P 4J9

In witness whereof I have hereunto subscribed my name this 11th day of MARCH, 1998.

TALISMAN ENERGY INC.



Iris Coroon, Land Administrator

CANADA)
PROVINCE OF ALBERTA) I, Iris Coroon of the City of Calgary in the Province of
TO WIT:) Alberta, Land Administrator, make oath and say as follows:

- 1. I am the agent for the above named Caveator.
- 2. I believe that the said Caveator has a good and valid claim upon the said land and I say that this Caveat is not being filed for the purpose of delaying or embarrassing any person interested in or proposing to deal therewith.

SWORN before me at the)
City of Calgary, in the)
Province of Alberta this 11th)
day of March A.D., 1998)


Iris Coroon, Land Administrator


HELEN H. SUMNER
A Commissioner for Oaths
in and for the Province of Alberta
My Appointment expires July 8, 1999

982154277 REGISTERED 1998 06 02
CAVE - CAVEAT
DOC 1 OF 1 DRR#: 5902623 ADR/EDMPORTE
LINC/S: 0018669440