

Province of Saskatchewan Land Titles Registry Title

Title #: 117728477**As of:** 13 Dec 2022 10:03:53**Title Status:** Active**Last Amendment Date:** 15 Dec 2020 16:23:34.866**Parcel Type:** Surface**Issued:** 30 Nov 2002 03:59:03.310**Parcel Value:** N/A**Title Value:** N/A**Municipality:** RM OF MARIPOSA NO. 350**Converted Title:** 98MW01262**Previous Title and/or Abstract #:** 98MW01262

William Phillip Flahr and Leanne Lynn Flahr are the registered owners, as joint tenants, of Surface Parcel #118847021

Reference Land Description: NE Sec 30 Twp 34 Rge 22 W 3 Extension 1
As described on Certificate of Title 98MW01262 which describes this parcel and other parcel(s) with the same land description tied to this one.

This title is subject to any registered interests set out below and the exceptions, reservations and interests mentioned in section 14 of *The Land Titles Act, 2000*.

Registered Interests:

None

Addresses for Service:**Name****Address****Owner:**

William Phillip Flahr

Box 125 Kerrobert, Saskatchewan, Canada S0L 1R0

Client #: 110755290

Owner:

Leanne Lynn Flahr

Box 125 Kerrobert, Saskatchewan, Canada S0L 1R0

Client #: 110755302

Notes:

Under The Planning and Development Act, 2007, the title for this parcel and parcels 164458705 may not be transferred or, in certain circumstances, mortgaged or leased separately without the approval of the appropriate planning authority.

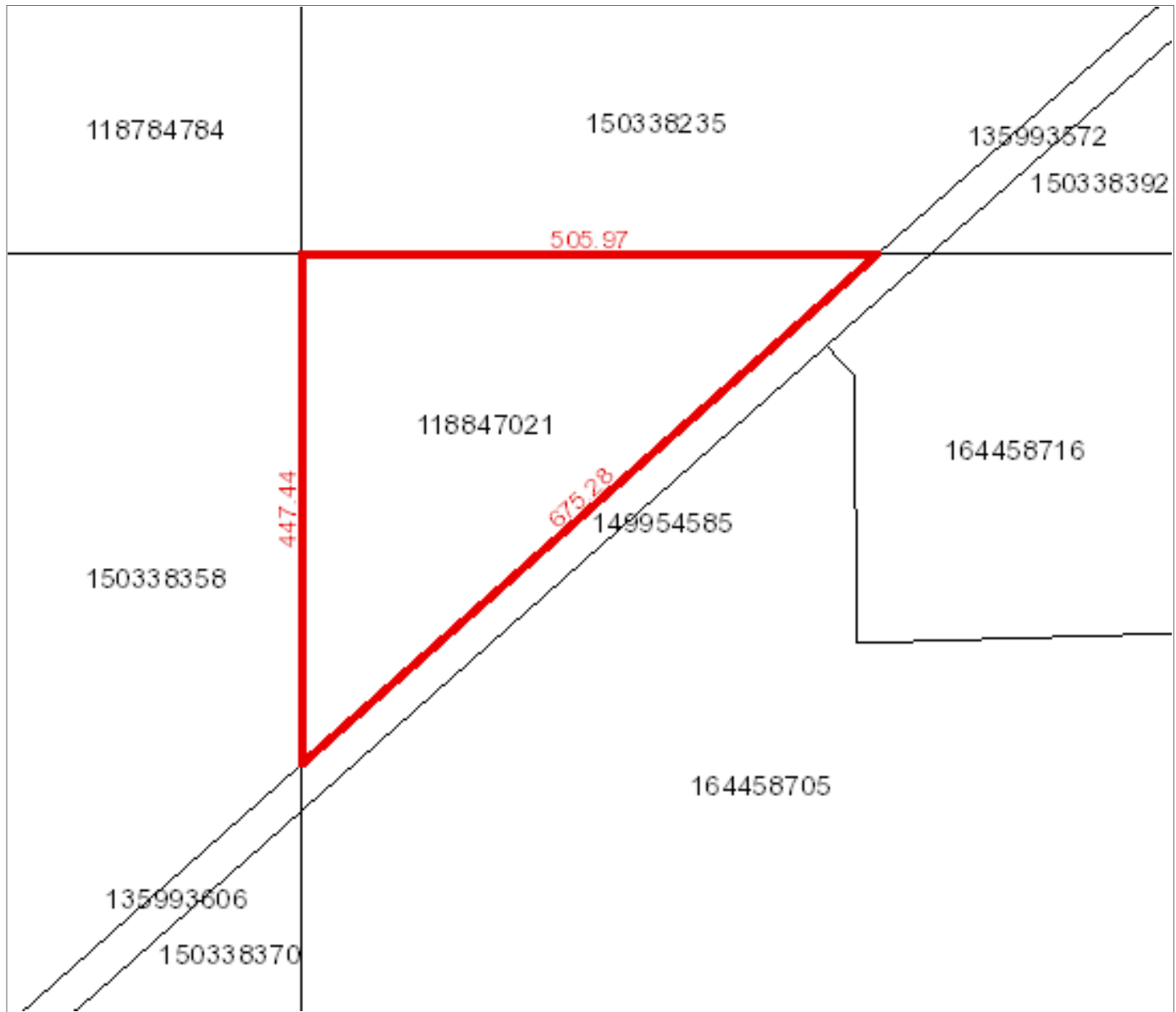
Parcel Class Code: Parcel (Generic)

[Back to top](#)



Surface Parcel Number: 118847021

REQUEST DATE: Tue Dec 13 10:03:31 GMT-06:00 2022



Owner Name(s) : Flahr, Leanne Lynn, Flahr, William Phillip

Municipality : RM OF MARIPOSA NO. 350

Area : 11.32 hectares (27.97 acres)

Title Number(s) : 117728477

Converted Title Number : 98MW01262

Parcel Class : Parcel (Generic)

Ownership Share : 1:1

Land Description : NE 30-34-22-3 Ext 1

Source Quarter Section : NE-30-34-22-3

Commodity/Unit : Not Applicable

DISCLAIMER: THIS IS NOT A PLAN OF SURVEY It is a consolidation of plans to assist in identifying the location, size and shape of a parcel in relation to other parcels. Parcel boundaries and area may have been adjusted to fit with adjacent parcels. To determine actual boundaries, dimensions or area of any parcel, refer to the plan, or consult a surveyor.

Province of Saskatchewan Land Titles Registry Title

Title #: 139339109 **As of:** 13 Dec 2022 09:59:20
Title Status: Active **Last Amendment Date:** 15 Dec 2020 16:23:34.803
Parcel Type: Surface **Issued:** 27 May 2010 09:05:26.760
Parcel Value: \$0.00 CAD **Municipality:** RM OF MARIPOSA NO. 350
Title Value: \$0.00 CAD
Converted Title: 98MW01262
Previous Title and/or Abstract #: 117728488

William Phillip Flahr and Leanne Lynn Flahr are the registered owners, as joint tenants, of Surface Parcel #164458705

Reference Land Description: NE Sec 30 Twp 34 Rge 22 W 3 Extension 3
As shown on Plan 101987882

This title is subject to any registered interests set out below and the exceptions, reservations and interests mentioned in section 14 of *The Land Titles Act, 2000*.

Registered Interests:

None

Addresses for Service:

Name	Address
Owner: William Phillip Flahr Client #: 110755290	Box 125 Kerrobert, Saskatchewan, Canada S0L 1R0
Owner: Leanne Lynn Flahr Client #: 110755302	Box 125 Kerrobert, Saskatchewan, Canada S0L 1R0

Notes:

Under The Planning and Development Act, 2007, the title for this parcel and parcels 118847021 may not be transferred or, in certain circumstances, mortgaged or leased separately without the approval of the appropriate planning authority.

Parcel Class Code: Parcel (Generic)

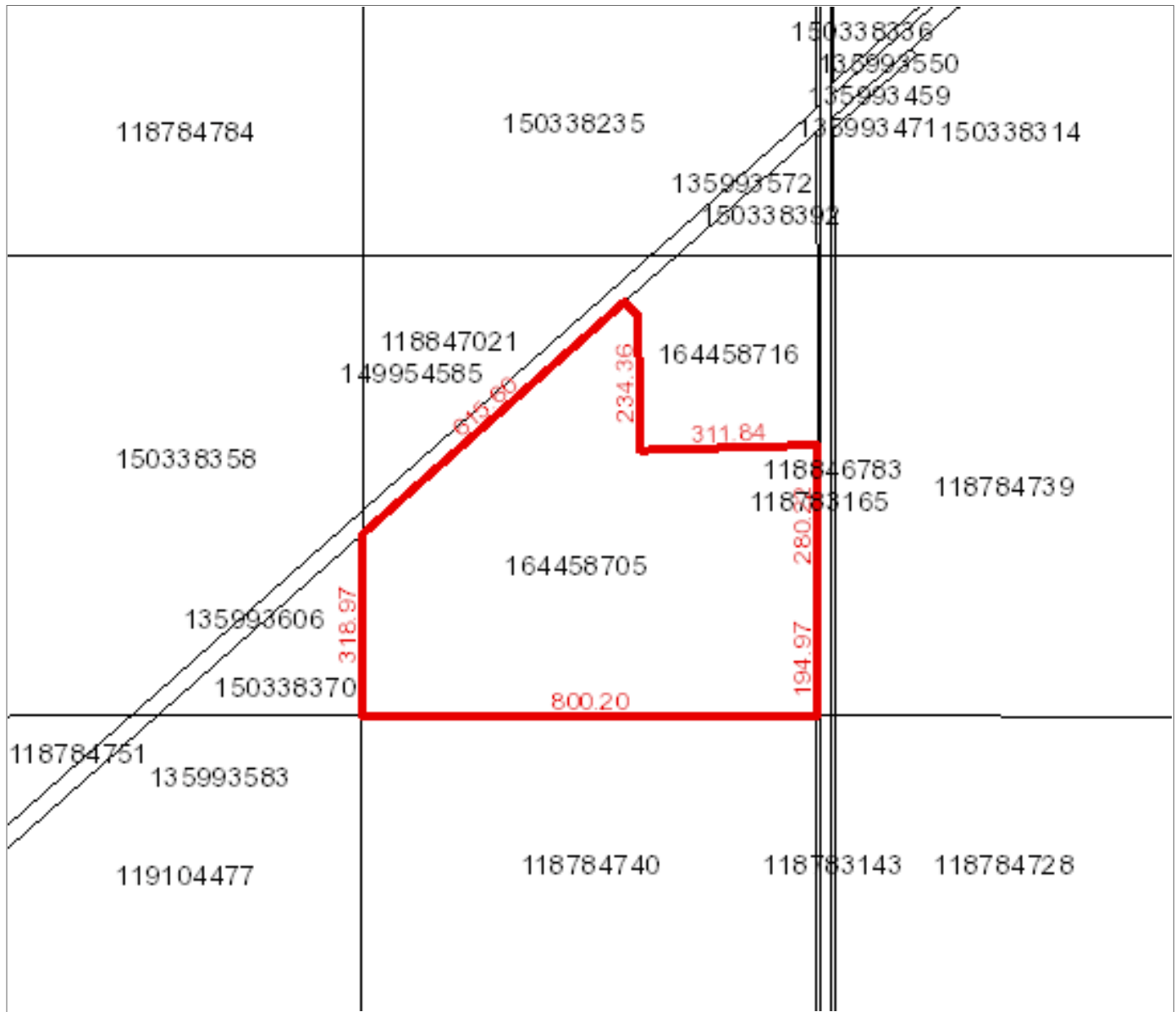


[Back to top](#)



Surface Parcel Number: 164458705

REQUEST DATE: Tue Dec 13 09:58:54 GMT-06:00 2022



Owner Name(s) : Flahr, Leanne Lynn, Flahr, William Phillip

Municipality : RM OF MARIPOSA NO. 350

Area : 40.668 hectares (100.49 acres)

Title Number(s) : 139339109

Converted Title Number : 98MW01262

Parcel Class : Parcel (Generic)

Ownership Share : 1:1

Land Description : NE 30-34-22-3 Ext 3

Source Quarter Section : NE-30-34-22-3

Commodity/Unit : Not Applicable

DISCLAIMER: THIS IS NOT A PLAN OF SURVEY It is a consolidation of plans to assist in identifying the location, size and shape of a parcel in relation to other parcels. Parcel boundaries and area may have been adjusted to fit with adjacent parcels. To determine actual boundaries, dimensions or area of any parcel, refer to the plan, or consult a surveyor.

**Province of Saskatchewan
Land Titles Registry
Title**

Title #: 117728501 **As of:** 13 Dec 2022 10:01:01
Title Status: Active **Last Amendment Date:** 15 Dec 2020 16:23:34.773
Parcel Type: Surface **Issued:** 30 Nov 2002 03:59:34.750
Parcel Value: N/A **Municipality:** RM OF MARIPOSA NO. 350
Title Value: N/A
Converted Title: 00MW17165
Previous Title and/or Abstract #: 00MW17165

William Phillip FLahr and Leanne Lynn FLahr are the registered owners, as joint tenants, of Surface Parcel #118784751

Reference Land Description: SW Sec 30 Twp 34 Rge 22 W 3 Extension 1
 As described on Certificate of Title 00MW17165 which describes this parcel and other parcel(s) with the same land description tied to this one.

This title is subject to any registered interests set out below and the exceptions, reservations and interests mentioned in section 14 of *The Land Titles Act, 2000*.

Registered Interests:

None

Addresses for Service:

Name	Address
Owner: William Phillip FLahr Client #: 110755313	Box 125 Kerrobert, Saskatchewan, Canada S0L 1R0
Owner: Leanne Lynn FLahr Client #: 110755324	Box 125 Kerrobert, Saskatchewan, Canada S0L 1R0

Notes:

Under The Planning and Development Act, 2007, the title for this parcel and parcels 119104477 may not be transferred or, in certain circumstances, mortgaged or leased separately without the approval of the appropriate planning authority. If you believe this restriction does not apply to this parcel, please contact 1-866 ASK-ISC1 to have the restriction reviewed.

Parcel Class Code: Parcel (Generic)

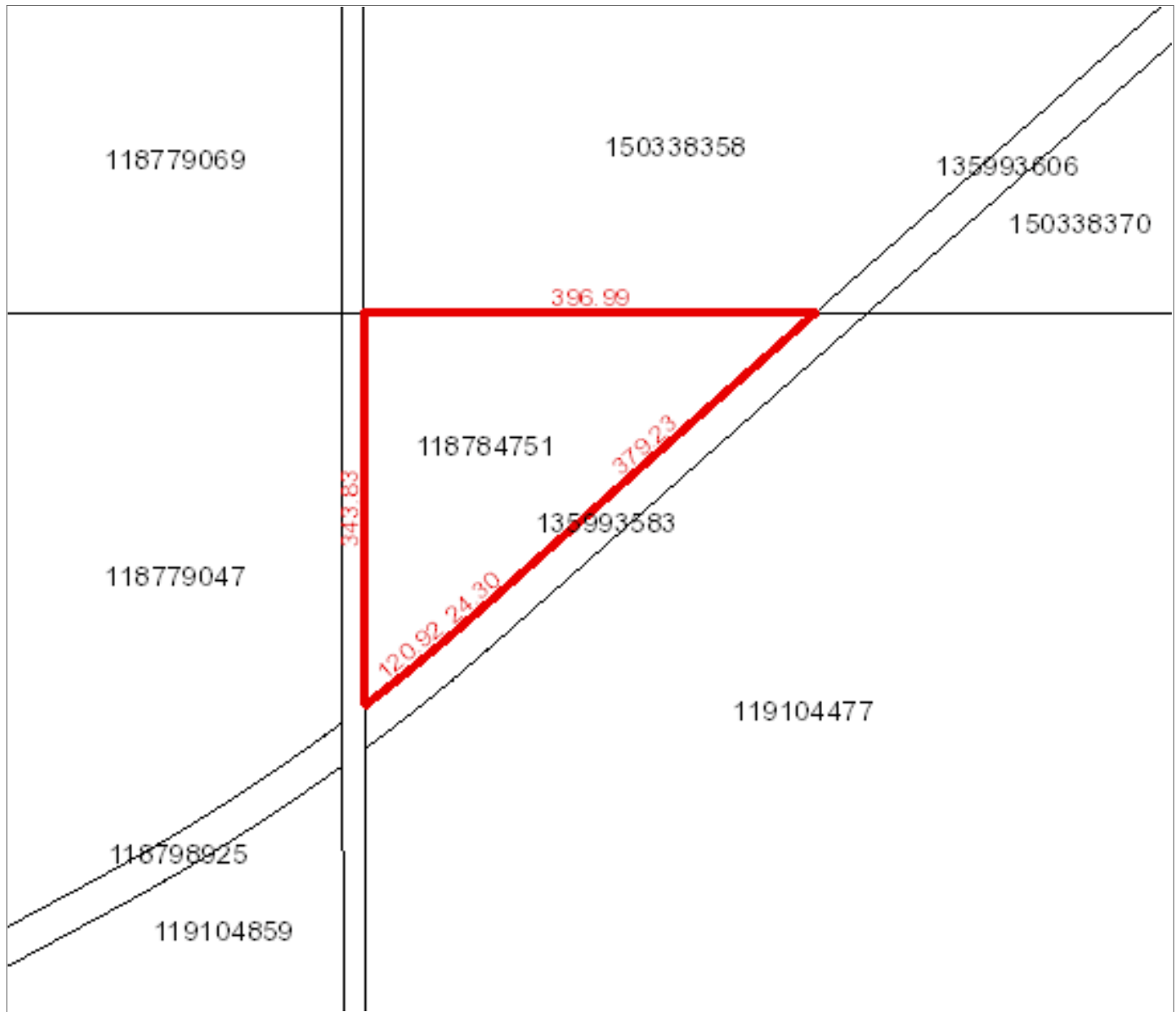


Back to top



Surface Parcel Number: 118784751

REQUEST DATE: Tue Dec 13 10:00:39 GMT-06:00 2022



Owner Name(s) : FLahr, Leanne Lynn, FLahr, William Phillip

Municipality : RM OF MARIPOSA NO. 350

Area : 6.921 hectares (17.1 acres)

Title Number(s) : 117728501

Converted Title Number : 00MW17165

Parcel Class : Parcel (Generic)

Ownership Share : 1:1

Land Description : SW 30-34-22-3 Ext 1

Source Quarter Section : SW-30-34-22-3

Commodity/Unit : Not Applicable

DISCLAIMER: THIS IS NOT A PLAN OF SURVEY It is a consolidation of plans to assist in identifying the location, size and shape of a parcel in relation to other parcels. Parcel boundaries and area may have been adjusted to fit with adjacent parcels. To determine actual boundaries, dimensions or area of any parcel, refer to the plan, or consult a surveyor.

Province of Saskatchewan Land Titles Registry Title

Title #: 117728512**As of:** 13 Dec 2022 10:02:21**Title Status:** Active**Last Amendment Date:** 15 Dec 2020 16:23:34.773**Parcel Type:** Surface**Issued:** 30 Nov 2002 03:59:53.876**Parcel Value:** N/A**Title Value:** N/A**Municipality:** RM OF MARIPOSA NO. 350**Converted Title:** 00MW17165**Previous Title and/or Abstract #:** 00MW17165

William Phillip FLahr and Leanne Lynn FLahr are the registered owners, as joint tenants, of Surface Parcel #119104477

Reference Land Description: SW Sec 30 Twp 34 Rge 22 W 3 Extension 2
As described on Certificate of Title 00MW17165 which describes this parcel and other parcel(s) with the same land description tied to this one.

This title is subject to any registered interests set out below and the exceptions, reservations and interests mentioned in section 14 of *The Land Titles Act, 2000*.

Registered Interests:

None

Addresses for Service:**Name****Address****Owner:**

William Phillip FLahr

Box 125 Kerrobert, Saskatchewan, Canada S0L 1R0

Client #: 110755313

Owner:

Leanne Lynn FLahr

Box 125 Kerrobert, Saskatchewan, Canada S0L 1R0

Client #: 110755324

Notes:

Under The Planning and Development Act, 2007, the title for this parcel and parcels 118784751 may not be transferred or, in certain circumstances, mortgaged or leased separately without the approval of the appropriate planning authority. If you believe this restriction does not apply to this parcel, please contact 1-866 ASK-ISC1 to have the restriction reviewed.

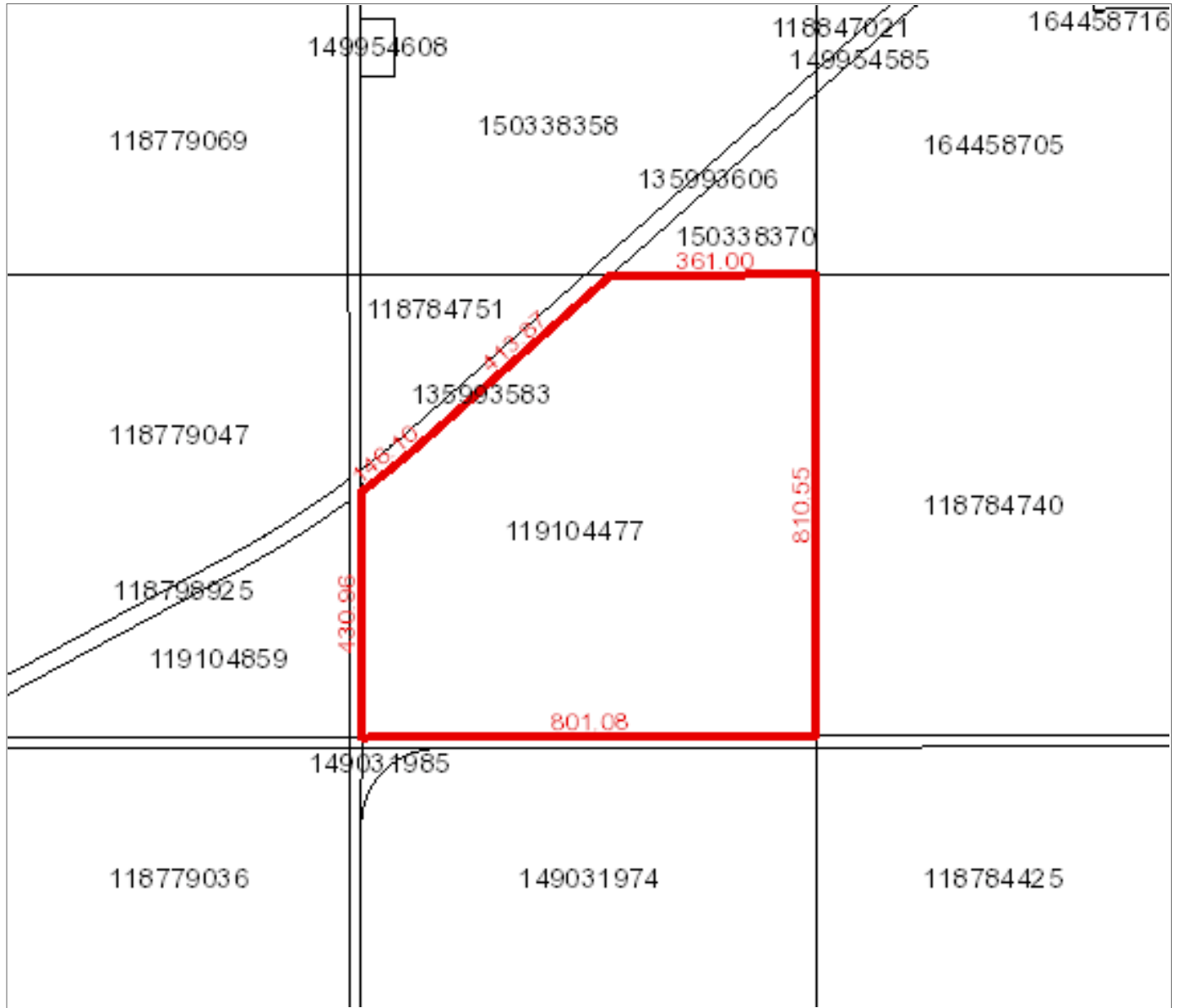
Parcel Class Code: Parcel (Generic)

[Back to top](#)



Surface Parcel Number: 119104477

REQUEST DATE: Tue Dec 13 10:01:53 GMT-06:00 2022



Owner Name(s) : FLahr, Leanne Lynn, FLahr, William Phillip

Municipality : RM OF MARIPOSA NO. 350

Area : 56.537 hectares (139.71 acres)

Title Number(s) : 117728512

Converted Title Number : 00MW17165

Parcel Class : Parcel (Generic)

Ownership Share : 1:1

Land Description : SW 30-34-22-3 Ext 2

Source Quarter Section : SW-30-34-22-3

Commodity/Unit : Not Applicable

DISCLAIMER: THIS IS NOT A PLAN OF SURVEY It is a consolidation of plans to assist in identifying the location, size and shape of a parcel in relation to other parcels. Parcel boundaries and area may have been adjusted to fit with adjacent parcels. To determine actual boundaries, dimensions or area of any parcel, refer to the plan, or consult a surveyor.