






**GPS** • Heli-pad Elev.= 787 m/ 2582 ft • 52° 49' 46.26" N 119° 16' 45.51" W

**There is no gas stations between Banff or Jasper.  
FILLING YOUR GAS TANK IN BOTH BANFF AND JASPER IS STRONGLY RECOMMENDED.**

## START

Banff, Alberta

Get on Trans-Canada Hwy/AB-1 W in Improvement District No. 9 from Mt Norquay Rd  
4 min (1.9 km)

-  Head west on Wolf St toward Bear St  
240 m
-  Turn right onto Lynx St  
140 m
-  Continue onto Gopher St  
250 m
-  Continue onto Mt Norquay Rd  
950 m
-  Turn left onto the AB-1/Trans Canada Highway ramp to Lake Louise  
270 m

Drive from AB-93 N and BC-16 W to Fraser-Fort George H  
4 h 44 min (410 km)

---



Merge onto Trans-Canada Hwy/AB-1 W  
57.2 km

---



Take the Alberta 93 exit toward Jasper/Rocky Mountain House  
450 m

---



Merge onto AB-93 N  
700 m

---



AB-93 N turns right and becomes AB-93 N  
226 km

---



Turn left onto AB-16 (signs for Trans-Canada Highway/Yellowhead Highway)  
24.7 km

---



Continue onto BC-16 W  
76.5 km

---



Keep left to continue on BC-5 S, follow signs for Valemount/Kamloops/Yellowhead Highway S  
24.1 km

---



Turn right (sign for Cariboos helipad)

## END / ARRIVAL

CMH Cariboos helipad

[View helipad location on Google Maps >](#)

For more information about your trip visit [cmhsummer.com](http://cmhsummer.com)

Questions? Contact our transportation team at 1.403.762.7809 • [cmhtransportation@cmhheli.com](mailto:cmhtransportation@cmhheli.com)