

**GPS** • Heli-pad Elev. = 799 m/2621 ft • 50° 53' 55.21" N 116° 21' 26.24" W

### START

Banff, Alberta


Get on Trans-Canada Hwy/AB-1 W in Improvement District No. 9 from Mt Norquay Rd  
4 min (1.9 km)

- ↑ Head west on Wolf St toward Bear St  
240 m
- ↗ Turn right onto Lynx St  
140 m
- ↑ Continue onto Gopher St  
250 m
- ↑ Continue onto Mt Norquay Rd  
950 m
- ↙ Turn left onto the AB-1/Trans Canada Highway ramp to Lake Louise  
270 m


Directions continued on Page 2 >

Drive from BC-93 S and BC-95 S to Spillimacheen  
1 h 59 min (172 km)


---

-  Merge onto Trans-Canada Hwy/AB-1 W  
29.2 km


---

  -  Take the AB-93 S exit toward Radium Hot Springs  
250 m


---

  -  Turn left onto AB-93 S (signs for Radium Hot Springs)  
10.1 km

---

  -  Continue onto BC-93 S  
93.9 km

---

  -  Turn right onto BC-95 S (signs for British Columbia 95 N)  
38.5 km
- 

 Turn right (sign for Bugaboos helipad)

## END / ARRIVAL

**CMH Bugaboos Helipad**

**View helipad location on [Google Maps](#) >**

For more information about your trip visit [cmhsummer.com](http://cmhsummer.com)

Questions? Contact our transportation team at 1.403.762.7809 • [cmhtransportation@cmhheli.com](mailto:cmhtransportation@cmhheli.com)